SECTION II Offenses Reported

Violent Crime

Definition

Violent crime is composed of four offenses: murder and nonnegligent manslaughter, forcible rape, robbery, and aggravated assault. According to the Uniform Crime Reporting (UCR) Program's definition, violent crimes involve force or threat of force.

Trend

Year	*Number of offenses*	*Rate per 100,000 inhabitants*
2003	1,383,676	475.8
2004	1,367,009	465.5
Percent change	-1.2	-2.2

National Volume, Trends, and Rates

In 2004, there were an estimated 1,367,009 violent crimes nationwide. Of these, aggravated assaults comprised 62.5 percent; robbery, 29.4 percent; forcible rape, 6.9 percent; and murder, 1.2 percent. (Based on Table 1.)

The UCR Program examines data in increments of 2, 5, and 10 years to formulate trend information. From 2003 to 2004, the estimated volume of violent crime in the United States fell by 1.2 percent. The 5- and 10-year trend data showed that the estimated number of violent crimes decreased 4.1 percent compared with the 2000 figure and 24.0 percent compared with 1995 data. The occurrence of violent crime throughout the Nation in 2004 was estimated at a rate of 465.5 violent offenses per 100,000 inhabitants, continuing a 13-year decline. (See Tables 1 and 1A.)

Figure 2.2

Violent Crime
Percent Change from 2000

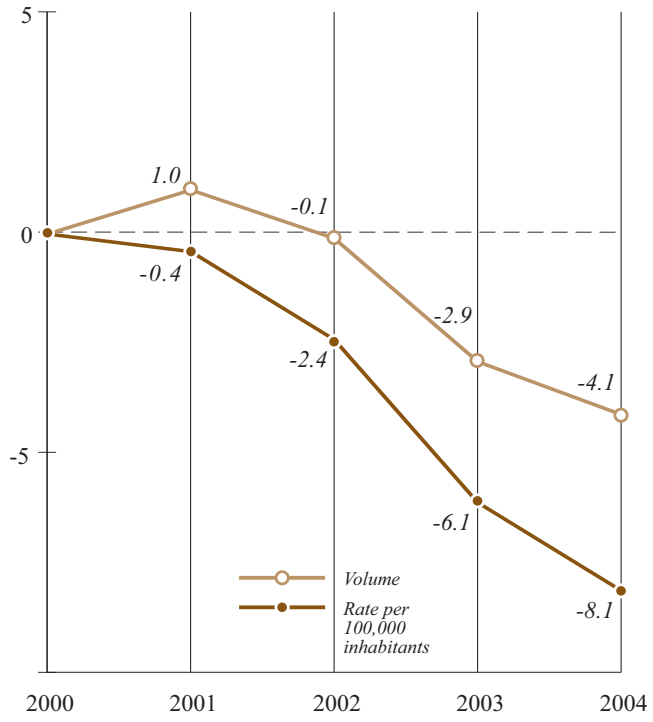

A look at the volume of individual offenses within the violent crime category showed that in a year-to-year comparison of 2003 and 2004 data, the estimated number of robberies decreased 3.1 percent, of murders 2.4 percent, and of aggravated assaults 0.5 percent. The only violent crime to show any increase from 2003 to 2004 was forcible rape at 0.8 percent. (See Tables 1 and 1A.)

In terms of the rate of offenses for each of the four violent crimes, aggravated assault had the highest rate, estimated at 291.1 offenses per 100,000 inhabitants. There were an estimated 136.7 robberies, 32.2 forcible rapes, and 5.5 murders for each 100,000 resident population in 2004. (See Table 1.)

Regional Offense Trends and Rates

As explained in Appendix III, the UCR Program groups the states into four regions: the Northeast, the Midwest, the South, and the West. The population distribution of the regions is provided in Table 3, and the estimated volume and rate of violent crime by region are presented in Table 4. An examination of violent crime by region showed that:

The Northeast

The Northeast accounted for an estimated 18.6 percent of the Nation's population and an estimated 15.6 percent of violent crime in 2004. Of the four regions, the Northeast had the

largest decrease, 2.5 percent, in the volume of violent crime. In addition, each of the offense types comprising the violent crime category had decreases in the volume of violent crime when compared with 2003 data. The number of robbery offenses fell 3.3 percent; forcible rape, 2.7 percent; aggravated assault, 2.0 percent; and murder, 1.9 percent.

In this region, there were an estimated 390.7 violent crimes for each 100,000 resident population, a 2.8-percent decline from the 2003 rate. By offense, the rates were estimated at 220.6 aggravated assaults, 143.6 robberies, 22.4 forcible rapes, and 4.2 murders per 100,000 inhabitants.

The Midwest

With an estimated 22.4 percent of the Nation's population residing in the Midwest, the region accounted for an estimated 18.8 percent of violent crime. This region had a 1.7-percent decline in violent crime in 2004 compared with 2003 data. The number of murders in that region fell 3.4 percent, aggravated assaults declined 2.1 percent, and robberies decreased 1.6 percent. The offense of forcible rape was the only violent crime that showed an increase in volume (1.1 percent), compared with 2003 data.

Table 2.1

Violent Crime

Percent Distribution by Month, 2000-2004

Month	*2000*	*2001*	*2002*	*2003*	*2004*
January	7.9	7.7	7.9	7.8	7.8
February	7.2	6.7	6.8	6.4	7.0
March	8.1	7.9	7.9	8.2	8.3
April	8.1	8.1	8.1	8.3	8.2
May	8.9	8.7	8.7	8.9	9.0
June	8.6	8.7	8.8	8.8	8.6
July	9.3	9.3	9.3	9.2	9.2
August	9.1	8.9	9.3	9.2	9.0
September	8.6	8.7	9.2	8.6	8.5
October	8.7	9.0	8.6	8.8	8.6
November	7.8	8.2	7.7	7.9	7.8
December	7.7	8.1	7.7	7.8	7.9

The rate of violent crime in the Midwest was estimated at 391.1 offenses per 100,000 resident population, a 2.1-percent decrease from the 2003 rate. There were 233.2 aggravated assaults, 116.8 robberies, and 4.7 murders per 100,000 inhabitants. Forcible rape, with a rate of 36.4 offenses per 100,000 inhabitants, was the only violent crime with an increase (0.7 percent) in the rate from the 2003 figure.

The South

The South, the Nation's most populated region, had an estimated 36.1 percent of the Nation's inhabitants. An estimated 41.9 percent of the Nation's violent crimes occurred in this region. Overall, violent crime decreased slightly (0.3 percent) in the region when compared with 2003 figures. The number of robberies and murders decreased, 4.1 percent and 3.7 percent, respectively. However, from 2003 to 2004, the estimated volume of forcible rapes and aggravated assaults in that region increased 2.6 percent and 1.2 percent, respectively.

The estimated rate of violent crime in the South was 540.6 offenses per 100,000 in population, a decline of 1.6 percent compared with the 2003 rate. By offense, this region experienced 354.3 aggravated assaults (a 0.2-percent decline), 145.6 robberies (a 5.4-percent decrease), and 6.6 murders (a 5.0-percent decline) per 100,000 in population. Forcible rape was the lone violent crime to increase (1.2 percent) in the rate, 34.1 per 100,000 inhabitants.

The West

With an estimated 23.0 percent of the Nation's population, the West had an estimated 23.7 percent of violent crime. Overall in this region, violent crime declined 1.6 percent. Three of the four violent offenses decreased in the volume of violent crime compared with 2003 data—robbery decreased 2.5 percent, aggravated assaults declined 1.4 percent, and forcible rape declined 0.4 percent. A comparison of the 2004 data with 2003 figures showed that murder was the only offense in the West to show an increase, 0.8 percent.

Overall in this region, the estimated rate of violent crime was 480.7 offenses per 100,000 inhabitants, a 3.0-percent decline from the 2003 rate. By offense, the murder rate, 5.7 per 100,000 in population, showed virtually no change from the 2003 data. The rate for aggravated assault was 305.4 per 100,000 inhabitants, a 2.8-percent decrease. The rate of robbery, 136.5, declined 3.9 percent, and the rate of forcible rape, 33.2, decreased 1.8 percent.

Community Types

The UCR Program aggregates crime data into three community types: Metropolitan Statistical Areas (MSAs), cities outside metropolitan statistical areas, and nonmetropolitan counties. Appendix III provides additional information regarding community types. Nearly 83 percent (82.9) of the Nation's population lived in MSAs in 2004. Residents of cities outside MSAs accounted for 6.8 percent of the country's population, and 10.4 percent of the Nation's population lived in nonmetropolitan counties. (Based on Table 2.)

A look at the volume of violent crime by community type showed that an estimated 90.0 percent of violent crime occurred in the Nation's MSAs, 5.5 percent of violent crime occurred in cities outside MSAs, and 4.5 percent of violent crime occurred in the Nation's nonmetropolitan counties. (Based on Table 2.) By community type, the violent crime rates were estimated at 505.8 violent offenses per 100,000 inhabitants within MSAs, 377.0 violent offenses per 100,000 inhabitants in cities outside

MSAs, and 201.5 violent offenses per 100,000 inhabitants in nonmetropolitan counties. (See Table 2.)

Population Groups: Trends and Rates

In the UCR Program, data are also aggregated into population groups, a description of which is provided in Appendix III. The Nation's cities collectively had a 1.9-percent decrease in the number of violent offenses in 2004 compared with 2003 data. By city population group, cities with populations of 25,000 to 49,999 inhabitants had the lone increase (1.0 percent) in the volume of violent crime. Violent crime decreased by 1.6 percent in the Nation's metropolitan counties but increased slightly (0.3 percent) in the Nation's nonmetropolitan counties.
(See Table 12.)

The law enforcement agencies in the Nation's cities, collectively, reported 577.0 violent offenses per 100,000 in population in 2004. By population group with the *city* label, law enforcement agencies in the Nation's largest cities, those with 250,000 and over inhabitants, reported the highest rate, 932.6 violent crimes for each 100,000 inhabitants in 2004, and agencies in cities with 10,000 to 24,999 inhabitants reported the lowest rate, 303.7. Law enforcement agencies in the Nation's metropolitan counties reported a rate of 331.1 violent crimes per 100,000 resident population; those in nonmetropolitan counties reported a rate of 215.6 violent crimes per 100,000 resident population. (See Table 16.)

Weapons Distribution

The UCR Program collects weapon data for murder, robbery, and aggravated assault offenses. An examination of these data indicated that most violent crime (30.7 percent) involved the use of personal weapons, such as hands, fists, feet, etc. Firearms were used in 26.4 percent and knives or cutting instruments were used in 15.5 percent of violent crime. Other dangerous weapons were used in 27.3 percent of violent offenses. (Based on Tables 2.9 and 19.)

Clearances

In the UCR Program, an offense may be cleared by an arrest when at least one person is arrested, charged with the commission of the offense, and remanded to the court for prosecution. An agency may also clear an offense by exceptional means when some force outside the agency's control prevents the arrest of the individual. More in-depth information regarding clearances is provided in Section III.

In 2004, 46.3 percent of violent crime in the Nation was cleared by arrest or exceptional means. Typical of the violent offenses, murder had the highest percentage of offenses cleared. In 2004, law enforcement agencies cleared 62.6 percent of murders, 55.6 percent of aggravated assaults, 41.8 percent of forcible rapes, and 26.2 percent of robberies. (See Table 25.)

A comparison of clearance data by region showed that law enforcement agencies in the Northeast cleared 50.3 percent of the violent crime reported to them; the West, 47.1 percent; the South, 46.2 percent; and the Midwest, 41.8 percent. (See Table 26.)

Collectively, in the Nation's cities, law enforcement agencies cleared 43.7 percent of violent crime. Of the population groups with the city designation, the Nation's smallest cities, those with 10,000 and less in resident population, had the highest percentage of violent offenses cleared, 57.7 percent. Cities with 250,000 and over inhabitants had the lowest percentage of violent offenses cleared, 38.5 percent. Law enforcement agencies in the Nation's metropolitan counties cleared 54.5 percent of violent crime; agencies in the Nation's nonmetropolitan counties cleared 60.6 percent of violent crime. (See Table 25.)

Clearances and Juveniles

When an individual under the age of 18 (a juvenile) is cited to appear before juvenile authorities, the incident is cleared by arrest despite the lack of a physical arrest. In addition, the UCR Program considers any clearance that involves both adults (those aged 18 or older) and juveniles as an adult clearance. Therefore, the juvenile clearance data are limited to those clearances involving juveniles only.

In 2004, 12.1 percent of violent crime clearances nationwide involved only juveniles. In the Nation's cities collectively, 12.3 percent of violent crime clearances involved only juveniles. Of the Nation's city population groups, cities with 25,000 to 49,999 inhabitants had the highest percentage of clearances for violent crime solely involving juveniles, 14.2 percent; cities with 250,000 and over inhabitants had the lowest percentage, 10.5 percent. Law enforcement agencies in metropolitan counties reported that 12.3 percent of their clearances for violent crime involved only juveniles, and those in the Nation's nonmetropolitan counties, 9.3 percent of clearances. (See Table 28.)

Arrests

Table 29 provides the estimated number of arrests in the Nation for the 29 offenses for which the UCR Program collects arrest data. Of the estimated 590,258 arrests for violent crime in 2004, most (74.6 percent) were for aggravated assault. Law enforcement agencies throughout the United States made an estimated 14,004 arrests for murder and 26,173 arrests for forcible

rape. In addition, there were an estimated 109,528 arrests for robbery and 440,553 arrests for aggravated assault.

Arrest Trends

A look at 2-, 5-, and 10-year trend data showed that the number of arrests for violent crime in 2004 declined 1.5 percent in volume from the 2003 figure, 3.5 percent from 2000 data, and 16.7 percent from the 1995 figure. By offense, arrests for forcible rape declined 2.9 percent, and arrests for aggravated assault decreased 2.0 percent from 2003 data. However, the number of arrests for murder rose 3.9 percent when compared to 2003 data, and arrests for robbery increased 0.6 percent. (See Tables 32, 34, and 36.)

An examination of 2004 arrest data for violent crime limited to adult arrestees showed that the number of adults arrested for a violent crime declined 1.6 percent from the 2003 number, 3.1 percent compared with the 2000 figure, and 13.4 percent compared with the 1995 figure.

A comparison of the 2004 data with 2003 figures by offense showed the number of adults arrested for forcible rape declined 3.4 percent, and the number of adult arrestees for aggravated assault decreased 2.1 percent. However, the number of adults arrested for murder and robbery rose 2.0 percent and 0.7 percent, respectively. (See Table 36.)

As for trends in arrests of juveniles for violent crime, a comparison of 2004 data with those of 2003 indicated that the number of juveniles arrested for violent crimes declined 0.8 percent, 5.5 percent compared with 2000 data, and 30.9 percent compared with 1995 figures.

In terms of arrests of juveniles by offense from 2003 to 2004, the number of juveniles arrested for aggravated assault declined 1.6 percent; the number of juveniles arrested for forcible rape decreased 0.4 percent. Conversely, the number of juveniles arrested for murder rose 21.6 percent. The number of juveniles arrested for robbery increased slightly (0.3 percent). (See Tables 32, 34, and 36.)

Arrest Rates

Nationwide, law enforcement agencies reported 202.0 arrests for violent crime for each 100,000 in population. In terms of the rate of arrest by region, law enforcement agencies in the West reported 266.1 arrests for violent crime per 100,000 inhabitants, the Midwest reported 167.1, the South had 188.1, and the Northeast had 167.6. (See Table 30.)

By population group, law enforcement in the Nation's cities collectively reported 227.0 arrests for violent crime per 100,000 in resident population. More specifically, in the population groups with the city label, the cities with 250,000 and over inhabitants had the highest arrest rate for violent crime, 321.6 per 100,000 in population. Law enforcement agencies in the cities ranging in population from 10,000 to 24,999 reported the lowest arrest rate, 152.2 per 100,000 inhabitants. Agencies in the Nation's metropolitan counties reported 160.1 arrests for violent offenses per 100,000 residents; and those in the Nation's nonmetropolitan counties, 119.8 arrests for violent offenses per 100,000 inhabitants. (See Table 31.)

Distribution by Age, Sex, and Race

In 2004, most (84.4 percent) arrestees for the commission of a violent crime were adults. By sex, males comprised 82.2 percent of arrestees for violent crime. By race, 60.5 percent of arrestees for violent crime were white and 37.2 percent were black. The remainder were of other races. (See Tables 38, 42, and 43.)

Murder

Definition

The Uniform Crime Reporting (UCR) Program defines murder and nonnegligent manslaughter as the willful (nonnegligent) killing of one human being by another.

The classification of this offense is based solely on police investigation as opposed to the determination of a court, medical examiner, coroner, jury, or other judicial body. The UCR Program does not include the following situations in this offense classification: deaths caused by negligence, suicide, or accident; justifiable homicides; and attempts to murder or assaults to murder, which are scored as aggravated assaults.

Trend

Year	*Number of offenses*	*Rate per 100,000 inhabitants*
2003	16,528	5.7
2004	16,137	5.5
Percent change	-2.4	-3.3

National Volume, Trends, and Rates

The UCR Program's homicide data for 2004 showed that for the first time in 4 years, the estimated number of murders in the United States decreased. An estimated 16,137 persons were murdered nationwide, a decline of 2.4 percent from the 2003 figure. An analysis of 5- and 10-year trend data showed that the 2004 estimate increased 3.5 percent from the 2000 estimate, but decreased 25.3 percent from the estimated number of murders a decade ago (1995).

Nationwide, the 2004 data yielded an estimated rate of 5.5 murders per 100,000 inhabitants, a 3.3-percent decline from the 2003 rate and a 0.8-percent decrease compared with the 2000 rate. In addition, the 2004 rate was 33.2 percent lower than the national murder rate for 1995. (Based on Tables 1 and 1A.)

Figure 2.3

Murder
Percent Change from 2000

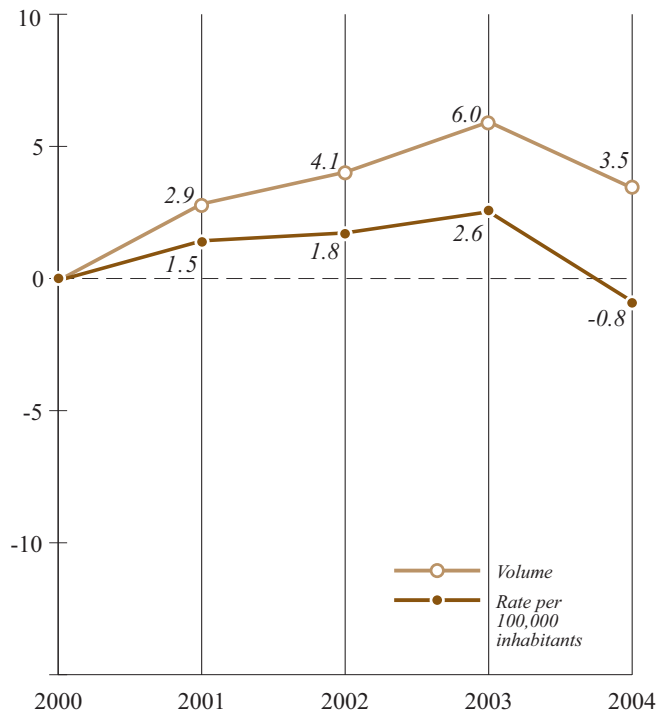

Regional Offense Trends and Rates

The UCR Program divides the United States into four regions: the Northeast, the Midwest, the South, and the West. (More details concerning geographic regions are provided in Appendix III.) A regional overview of the 2004 murder data follows.

The Northeast

In 2004, the Northeast accounted for 18.6 percent of the Nation's population and 14.1 percent of the estimated number of murders. With an estimated 2,269 murders, the Northeast registered a 1.9-percent decline when compared with the 2003 estimate. The offense rate for this region was estimated at 4.2 murders per 100,000 residents, a 2.1-percent decline

compared with the 2003 rate. (See Tables 3 and 4.)

The Midwest

The Midwest accounted for 22.4 percent of the United States' total population and 19.3 percent of the estimated number of murders that occurred in 2004. There were an estimated 3,109 murders in this region, a figure 3.4 percent lower than the 2003 estimate. The Midwest experienced a murder rate of 4.7 offenses per 100,000 inhabitants, a 3.9-percent decrease from the 2003 rate. (See Tables 3 and 4.)

The South

The Nation's most populous region, the South, accounted for 36.1 percent of the total population in 2004. Forty-three (43.0) percent of the estimated number of murders were reported in this region. The estimated 6,942 murders reflected a 3.7-percent decline when compared with the previous year's figure. The region posted an estimated rate of 6.6 murders per 100,000 in population, a 5.0-percent decline from the 2003 rate. (See Tables 3 and 4.)

The West

Twenty-three percent of the Nation's inhabitants lived in the West in 2004, and 23.7 percent of the estimated number of murders were reported in this region. The West was the only region of the country in which the number increased (0.8 percent) from 2003 to 2004 for an estimated 3,817 murders. This region experienced a murder rate (5.7 offenses per 100,000 inhabitants) that remained virtually unchanged from the 2003 rate. (See Tables 3 and 4.)

Table 2.2

Murder
Percent Distribution by Month, 2000-2004

Month	*2000*	*2001*[1]	*2002*	*2003*	*2004*
January	8.4	7.9	8.2	7.7	7.9
February	7.3	6.2	6.8	6.8	6.7
March	7.6	7.1	7.8	8.0	8.4
April	7.7	7.9	7.7	8.3	8.0
May	8.5	8.3	8.0	8.7	8.8
June	8.5	8.5	8.1	8.3	8.3
July	9.3	9.5	9.7	9.3	9.5
August	9.4	9.0	9.2	9.1	9.4
September	8.3	8.6	9.7	8.6	8.6
October	8.7	9.3	8.4	8.3	8.3
November	7.7	8.5	7.9	7.8	7.9
December	8.7	9.2	8.6	9.0	8.1

[1] The murder and nonnegligent homicides that occurred as a result of the events of September 11, 2001, are not included.

Table 2.3

Murder Victims
by Race and Sex, 2004

		Sex		
Race	*Total*	*Male*	*Female*	*Unknown*
White	6,929	5,031	1,896	2
Black	6,632	5,562	1,067	3
Other race	365	269	95	1
Unknown race	195	128	41	26
Total	**14,121**	**10,990**	**3,099**	**32**

Community Types

The UCR Program aggregates crime data for three community types: Metropolitan Statistical Areas (MSAs), cities outside MSAs, and nonmetropolitan counties outside MSAs. In 2004, MSAs accounted for 82.9 percent of the Nation's population and 88.8 percent of the total estimated number of murders that occurred in the United States. With 14,334 homicides, MSAs experienced a rate of 5.9 murders per 100,000 residents. Cities outside MSAs accounted for 6.8 percent of the U.S. population and, with an estimated 704 murders, accounted for 4.4 percent of the murders in the Nation. The murder rate for these cities was 3.5 offenses per 100,000 in population. (Based on Table 2.)

In 2004, a little over 10 percent (10.4) of the Nation's population was comprised of nonmetropolitan counties. These counties had 1,099 murders, which accounted for 6.8 percent of the total and a rate of 3.6 murders per 100,000 inhabitants. (Based on Table 2.)

Population Groups: Trends and Rates

The UCR Program uses the following population group designations in its data presentations: cities (grouped according to population size) and counties (classified as either metropolitan or nonmetropolitan). A breakdown of these classifications is furnished in Appendix III.

A review of the data for the two-year period 2003 to 2004 revealed that the Nation's cities experienced a 5.1-percent decrease in the number of murders. Cities with populations under 10,000 residents had the greatest proportional decrease (-12.0 percent) in the number of murders. However, cities with 25,000 to 49,999 inhabitants were the only city group that experienced an increase (2.1 percent) in the number of homicides. A review of the county population groups showed that metropolitan counties also experienced an increase (1.9 percent) in the number when compared with the 2003 figure; however, nonmetropolitan counties had a 1.3-percent decrease. (See Table 12.)

An examination of the 2004 data showed that cities collectively had a rate of 6.6 murders per 100,000 residents. The largest cities (those with 250,000 and over in population) experienced the highest rate among the city population groups (12.5 murders per 100,000 inhabitants). The smallest cities (those under 10,000 in population) had the lowest murder rate (2.4 offenses per 100,000 inhabitants). The homicide rates for metropolitan and nonmetropolitan counties were 3.9 and 3.7 per 100,000 residents, respectively. (See Table 16.)

Table 2.4

Murder Victims
by Age, Sex, and Race, 2004

		Sex			Race			
Age	*Total*	*Male*	*Female*	*Unknown*	*White*	*Black*	*Other*	*Unknown*
Total	**14,121**	**10,990**	**3,099**	**32**	**6,929**	**6,632**	**365**	**195**
Percent distribution[1]	100.0	77.8	21.9	0.2	49.1	47.0	2.6	1.4
Under 18[2]	1,365	928	432	5	689	618	34	24
Under 22[2]	3,405	2,665	734	6	1,550	1,724	94	37
18 and over[2]	12,501	9,887	2,608	6	6,119	5,940	327	115
Infant (under 1)	176	85	88	3	110	53	4	9
1 to 4	328	179	147	2	182	131	8	7
5 to 8	73	34	39	0	43	29	0	1
9 to 12	81	48	33	0	41	35	4	1
13 to 16	411	325	86	0	177	218	10	6
17 to 19	1,244	1,064	180	0	556	649	37	2
20 to 24	2,629	2,287	341	1	1,072	1,470	64	23
25 to 29	2,137	1,833	304	0	885	1,196	37	19
30 to 34	1,547	1,234	312	1	688	801	47	11
35 to 39	1,224	925	298	1	617	561	33	13
40 to 44	1,144	810	334	0	627	479	31	7
45 to 49	920	647	272	1	538	347	23	12
50 to 54	643	497	145	1	378	235	21	9
55 to 59	389	282	107	0	241	131	10	7
60 to 64	273	187	86	0	180	78	10	5
65 to 69	204	132	72	0	155	37	10	2
70 to 74	144	98	46	0	94	41	8	1
75 and over	299	148	150	1	224	67	4	4
Unknown	255	175	59	21	121	74	4	56

[1] Because of rounding, the percentages may not add to 100.0.
[2] Does not include unknown ages.

Table 2.5

Murder Offenders
by Age, Sex, and Race, 2004

		Sex			Race			
Age	*Total*	*Male*	*Female*	*Unknown*	*White*	*Black*	*Other*	*Unknown*
Total	**15,935**	**10,262**	**1,130**	**4,543**	**5,339**	**5,608**	**271**	**4,717**
Percent distribution[1]	100.0	64.4	7.1	28.5	33.5	35.2	1.7	29.6
Under 18[2]	854	794	59	1	365	463	22	4
Under 22[2]	3,275	3,037	235	3	1,389	1,776	86	24
18 and over[2]	9,467	8,418	1,036	13	4,750	4,392	242	83
Infant (under 1)	0	0	0	0	0	0	0	0
1 to 4	0	0	0	0	0	0	0	0
5 to 8	2	2	0	0	2	0	0	0
9 to 12	16	14	2	0	8	7	1	0
13 to 16	480	440	39	1	210	256	10	4
17 to 19	1,555	1,450	105	0	645	853	46	11
20 to 24	2,726	2,516	207	3	1,159	1,470	75	22
25 to 29	1,669	1,456	209	4	792	825	38	14
30 to 34	1,047	911	134	2	547	463	27	10
35 to 39	782	659	123	0	422	342	14	4
40 to 44	737	630	107	0	454	257	17	9
45 to 49	508	432	76	0	333	159	14	2
50 to 54	316	272	41	3	201	98	10	7
55 to 59	179	157	21	1	126	48	3	2
60 to 64	124	110	14	0	84	37	1	2
65 to 69	60	54	6	0	40	19	1	0
70 to 74	48	41	7	0	32	12	4	0
75 and over	72	68	4	0	60	9	3	0
Unknown	5,614	1,050	35	4,529	224	753	7	4,630

[1] Because of rounding, the percentages may not add to 100.0.
[2] Does not include unknown ages.

Offense Analysis

Supplementary Homicide Reports

The UCR Program's Supplementary Homicide Reports provide information regarding the age, sex, and race of both the murder victim and the offender; the type of weapon used in the offense; the relationship of the victim to the offender; and the circumstance surrounding the incident. Of the estimated 16,137 murders that occurred in the United States in 2004, law enforcement agencies contributing data to the UCR Program submitted Supplementary Homicide Reports for 14,121 of the murders. An overview of the information gleaned from these supplemental reports follows.

Table 2.6

Murder Victim/Offender Relationship
by Age, 2004
[Single victim/single offender]

		Age of offender		
Age of victim	*Total*	*Under 18*	*18 and over*	*Unknown*
Total	**7,039**	**355**	**6,042**	**642**
Under 18	720	107	583	30
18 and over	6,216	245	5,372	599
Unknown	103	3	87	13

NOTE: This table is based upon incidents where some information about the offender is known by law enforcement. It excludes incidents reported with a value of "unknown offender."

Victims

Based on 2004 supplemental homicide data (where the age, sex, or race of the murder victims were *known*), 90.2 percent of murder victims were adults and 9.8 percent of the victims were juveniles. Of the total number of homicide victims, 78.0 percent were male and 22.0 percent were female. Where the races of the victims were known, 49.8 percent of the victims were white, 47.6 percent were black, and 2.6 percent were American Indian/Alaskan Native or Asian/Pacific Islander. (Based on Table 2.4.)

Offenders

The data for 2004 concerning the murders for which the offenders were known showed that 91.7 percent of the offenders were adults and 8.3 percent were juveniles. A breakdown of the data by gender showed that 90.1 percent of the offenders were male and 9.9 percent were female. In homicides where the race of the offender was known, 50.0 percent were black, 47.6 percent were white, and 2.4 percent were other races. (Based on Table 2.5.) Data from single victim/single offender incidents showed that 92.2 percent of black victims were murdered by black offenders, and 84.8 percent of white victims were murdered by white offenders. (Based on Table 2.7.)

Weapons

Of those incidents in which the murder weapon was specified, 70.3 percent of the homicides that occurred in 2004 were committed with firearms. Of those, 77.9 percent involved handguns, 5.4 percent involved shotguns, and 4.2 percent involved rifles. Approximately 12.4 of the murders were committed with other types or unspecified types of firearms. Knives or cutting instruments were used in 14.1 percent of the murders; personal weapons, such as hands, fists, and feet, were used in 7.0 percent of murders, and blunt objects (i.e., clubs, hammers, etc.) were used in 5.0 percent of the homicides. Other weapons, such as poison, explosives, narcotics, etc., were used in 3.6 percent of the murders. (Based on Table 2.9.)

Victim/Offender Relationships

Of the homicides for which law enforcement provided supplemental data to the UCR Program, the victim-offender relationship was unknown for 44.1 percent of the victims. For the incidents in which the relationships were known, 76.8 percent of the victims knew their killers and 23.2 percent were slain by

Table 2.7

Murder Victim/Offender Relationship
by Race and Sex, 2004
[Single victim/single offender]

		Race of offender				*Sex of offender*		
Race of victim	*Total*	*White*	*Black*	*Other*	*Unknown*	*Male*	*Female*	*Unknown*
White victims	3,727	3,123	522	37	45	3,309	373	45
Black victims	3,067	228	2,784	7	48	2,738	281	48
Other race victims	177	42	23	110	2	159	16	2
Unknown race	68	34	15	1	18	40	10	18
		Race of offender				*Sex of offender*		
Sex of victim	*Total*	*White*	*Black*	*Other*	*Unknown*	*Male*	*Female*	*Unknown*
Male victims	5,050	2,253	2,613	110	74	4,488	488	74
Female victims	1,920	1,139	716	44	21	1,717	182	21
Unknown sex	69	35	15	1	18	41	10	18

NOTE: This table is based upon incidents where some information about the offender is known by law enforcement. It excludes incidents reported with a value of "unknown offender."

Table 2.8

Murder, Types of Weapons Used
Percent Distribution by Region, 2004

Region	Total all weapons[1]	Firearms	Knives or cutting instruments	Unknown or other dangerous weapons	Personal weapons (hands, fists, feet, etc.)[2]
Total	**100.0**	**66.0**	**13.2**	**14.1**	**6.6**
Northeast	100.0	61.3	16.5	15.8	6.4
Midwest	100.0	66.5	11.3	16.3	5.9
South	100.0	66.6	12.9	13.9	6.6
West	100.0	67.7	13.1	12.0	7.2

[1] Because of rounding, the percentages may not add to 100.0.
[2] Pushed is included in personal weapons.

Table 2.9

Murder Victims
by Weapon, 2000-2004

Weapons	2000	2001[1]	2002	2003	2004
Total	**13,230**	**14,061**	**14,263**	**14,465**	**14,121**
Total firearms:	8,661	8,890	9,528	9,659	9,326
Handguns	6,778	6,931	7,294	7,745	7,265
Rifles	411	386	488	392	393
Shotguns	485	511	486	454	507
Other guns	53	59	75	76	117
Firearms, type not stated	934	1,003	1,185	992	1,044
Knives or cutting instruments	1,782	1,831	1,776	1,828	1,866
Blunt objects (clubs, hammers, etc.)	617	680	681	650	663
Personal weapons (hands, fists, feet, etc.)[2]	927	961	954	962	933
Poison	8	12	23	9	11
Explosives	9	4	11	4	1
Fire	134	109	103	170	114
Narcotics	20	37	48	44	76
Drowning	15	23	20	17	15
Strangulation	166	153	145	184	155
Asphyxiation	92	116	100	131	105
Other weapons or weapons not stated	799	1,245	874	807	856

[1] The murder and nonnegligent homicides that occurred as a result of the events of September 11, 2001, are not included.
[2] Pushed is included in personal weapons.

Table 2.10

Murder Victims by Age
by Weapon, 2004

Age	Total murder victims	Weapons: Firearms	Knives or cutting instruments	Blunt objects (clubs, hammers, etc.)	Personal weapons (hands, fists, feet, etc.)[1]	Poison	Explosives	Fire	Narcotics	Strangulation	Asphyxiation	Other weapon or weapon not stated[2]
Total	**14,121**	**9,326**	**1,866**	**663**	**933**	**11**	**1**	**114**	**76**	**155**	**105**	**871**
Percent distribution[3]	100.0	66.0	13.2	4.7	6.6	0.1	*	0.8	0.5	1.1	0.7	6.2
Under 18[4]	1,365	653	120	57	295	3	0	24	15	13	42	143
Under 22[4]	3,405	2,275	338	93	350	3	0	33	19	24	52	218
18 and over[4]	12,501	8,576	1,716	595	611	8	1	84	58	140	58	654
Infant (under 1)	176	6	2	9	93	0	0	1	0	2	11	52
1 to 4	328	33	17	32	151	0	0	12	8	3	21	51
5 to 8	73	26	8	7	15	0	0	3	1	0	4	9
9 to 12	81	30	23	1	10	1	0	5	3	3	2	3
13 to 16	411	323	33	5	16	2	0	3	3	4	4	18
17 to 19	1,244	994	142	23	34	0	0	3	3	6	1	38
20 to 24	2,629	2,102	280	47	60	3	0	11	7	21	10	88
25 to 29	2,137	1,672	210	50	58	1	0	12	11	17	7	99
30 to 34	1,547	1,158	202	32	59	0	0	5	1	13	4	73
35 to 39	1,224	806	187	73	51	1	0	9	5	22	6	64
40 to 44	1,144	679	188	73	81	0	0	17	4	17	9	76
45 to 49	920	496	192	65	93	0	0	3	3	8	4	56
50 to 54	643	335	111	71	57	0	0	5	2	8	5	49
55 to 59	389	196	74	45	33	2	0	3	0	5	3	28
60 to 64	273	133	47	27	29	0	1	1	2	8	2	23
65 to 69	204	99	36	18	22	1	0	5	2	5	0	16
70 to 74	144	54	25	18	12	0	0	5	5	8	1	16
75 and over	299	87	59	56	32	0	0	5	13	3	6	38
Unknown	255	97	30	11	27	0	0	6	3	2	5	74

[1] Pushed is included in personal weapons.
[2] Includes drowning.
[3] Because of rounding, the percentages may not add to 100.0.
[4] Does not include unknown ages.
* Less than one-tenth of 1 percent.

Table 2.11

Murder Circumstances
by Relationship,[1] 2004

Circumstances	*Total murder victims*	*Husband*	*Wife*	*Mother*	*Father*	*Son*	*Daughter*	*Brother*	*Sister*	*Other family*	*Acquaintance*	*Friend*	*Boyfriend*	*Girlfriend*	*Neighbor*	*Employee*	*Employer*	*Stranger*	*Unknown*
Total	**14,121**	**149**	**579**	**121**	**110**	**233**	**212**	**86**	**31**	**283**	**3,233**	**304**	**147**	**445**	**110**	**7**	**10**	**1,827**	**6,234**
Felony type total:	2,089	3	21	5	8	13	17	2	1	30	497	31	3	18	19	2	4	538	877
Rape	36	0	0	0	0	0	0	0	0	2	8	0	0	0	1	0	1	5	19
Robbery	988	1	0	1	1	0	0	2	1	15	172	8	1	1	7	0	3	355	420
Burglary	77	0	0	0	3	0	0	0	0	0	11	1	0	1	3	1	0	25	32
Larceny-theft	14	0	0	1	1	0	0	0	0	0	1	0	0	0	0	0	0	7	4
Motor vehicle theft	38	0	0	1	1	0	0	0	0	0	8	0	1	1	0	0	0	12	14
Arson	28	0	1	0	0	0	4	0	0	0	5	0	0	2	1	0	0	9	6
Prostitution and commercialized vice	9	0	0	0	0	0	0	0	0	0	4	0	0	0	0	0	0	2	3
Other sex offenses	14	0	1	0	0	0	1	0	0	0	9	0	0	0	1	0	0	1	1
Narcotic drug laws	554	0	1	1	0	1	0	0	0	7	194	16	0	1	3	0	0	61	269
Gambling	7	0	0	0	0	0	0	0	0	0	4	0	0	0	0	0	0	1	2
Other—not specified	324	2	18	1	2	12	12	0	0	6	81	6	1	12	3	1	0	60	107
Suspected felony type	117	1	1	0	0	1	2	1	0	0	5	0	0	0	0	0	0	4	102
Other than felony type total:	6,972	125	467	90	85	186	159	73	23	209	2,168	220	128	362	80	3	4	980	1,610
Romantic triangle	97	3	7	0	0	0	0	0	0	2	56	4	3	6	2	0	0	9	5
Child killed by babysitter	17	0	0	0	0	0	1	0	0	0	14	1	0	0	0	0	0	0	1
Brawl due to influence of alcohol	139	2	3	0	0	1	0	4	0	7	52	11	3	3	2	0	0	31	20
Brawl due to influence of narcotics	98	1	1	2	0	2	1	1	0	1	48	8	0	2	1	0	0	10	20
Argument over money or property	218	0	3	3	3	0	0	4	1	9	105	18	0	4	2	0	0	25	41
Other arguments	3,758	97	318	47	59	41	21	52	15	130	1,239	142	106	280	66	3	4	521	617
Gangland killings	95	0	0	0	0	0	0	1	0	0	32	1	0	0	0	0	0	12	49
Juvenile gang killings	804	0	0	0	0	0	0	0	0	1	191	2	0	0	1	0	0	164	445
Institutional killings	17	0	0	0	0	0	0	0	0	0	14	0	0	0	0	0	0	1	2
Sniper attack	1	0	0	0	0	0	0	0	0	0	0	0	0	0	0	0	0	0	1
Other—not specified	1,728	22	135	38	23	142	136	11	7	59	417	33	16	67	6	0	0	207	409
Unknown	4,943	20	90	26	17	33	34	10	7	44	563	53	16	65	11	2	2	305	3,645

[1] Relationship is that of victim to offender.

NOTE: The relationship categories of husband and wife include both common-law and ex-spouses. The categories of mother, father, sister, brother, son, and daughter include stepparents, stepchildren, and stepsiblings. The category of acquaintance includes homosexual relationships and the composite category of other known to victim.

Figure 2.4

Murder by Relationship[1]
Percent Distribution,[2] Volume by Known Relationship, 2004

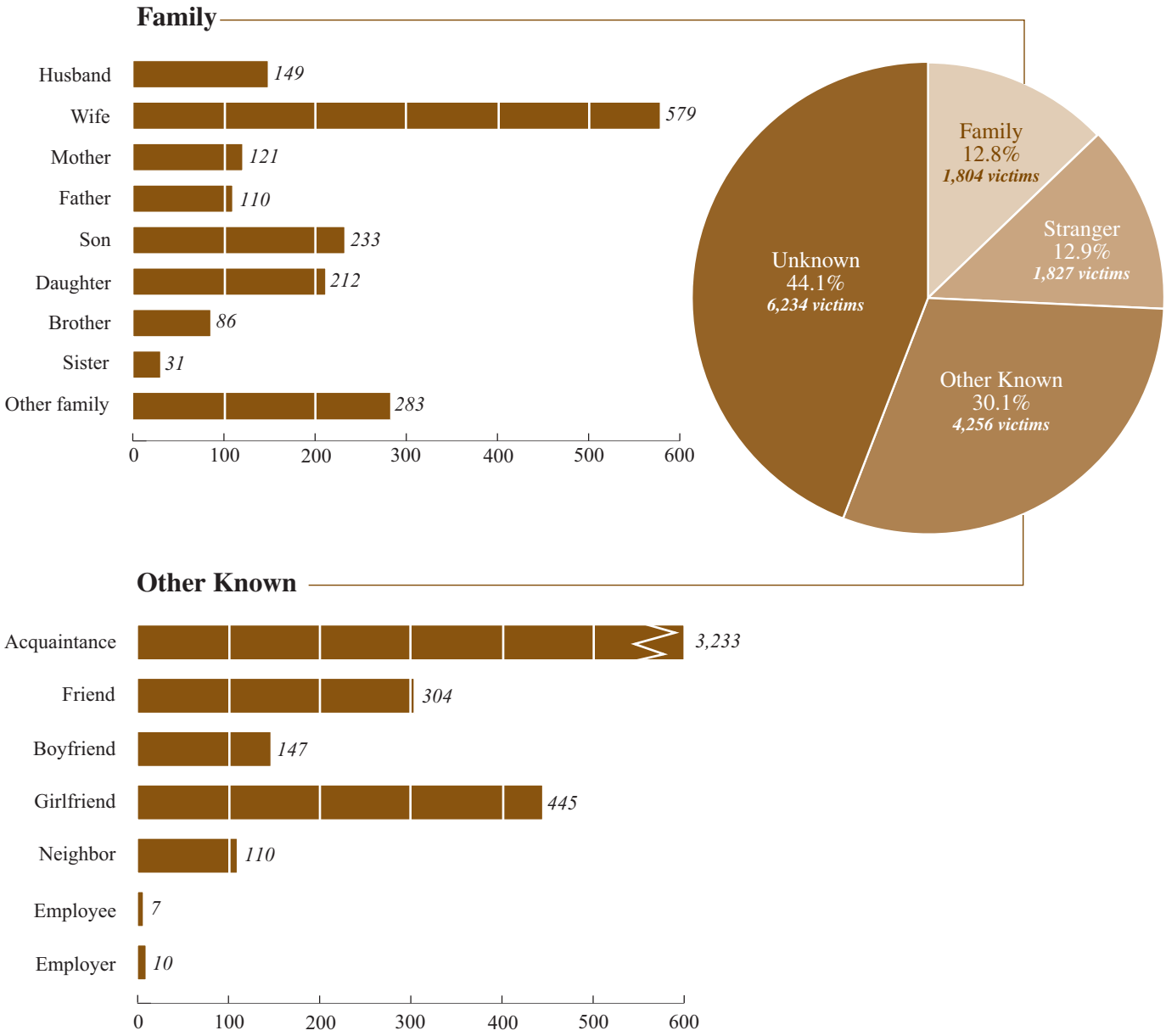

[1] Relationship is that of victim to offender.
[2] Due to rounding, the percentages may not add to 100.0.
NOTE: Figures are based on 14,121 murder victims for whom Supplementary Homicide Report data were received.

Table 2.12

Murder Circumstances
by Weapon, 2004

Circumstances	*Total murder victims*	*Total firearms*	*Handguns*	*Rifles*	*Shotguns*	*Other guns or type not stated*	*Knives or cutting instruments*	*Blunt objects (clubs, hammers, etc.)*	*Personal weapons (hands, fists, feet, etc.)*	*Poison*	*Pushed or thrown out window*	*Explosives*	*Fire*	*Narcotics*	*Drowning*	*Strangulation*	*Asphyxiation*	*Other*
Total	**14,121**	**9,326**	**7,265**	**393**	**507**	**1,161**	**1,866**	**663**	**932**	**11**	**1**	**1**	**114**	**76**	**15**	**155**	**105**	**856**
Felony type total:	2,089	1,497	1,196	52	73	176	184	98	104	3	0	0	45	23	5	34	13	83
Rape	36	2	0	0	1	1	8	5	11	0	0	0	0	0	0	5	4	1
Robbery	988	745	631	25	29	60	91	59	42	1	0	0	2	1	1	15	4	27
Burglary	77	43	28	0	8	7	13	5	8	0	0	0	0	0	0	1	2	5
Larceny-theft	14	12	10	0	1	1	1	0	1	0	0	0	0	0	0	0	0	0
Motor vehicle theft	38	26	14	0	0	12	7	3	0	0	0	0	0	0	0	0	0	2
Arson	28	1	1	0	0	0	1	1	0	0	0	0	24	0	0	0	0	1
Prostitution and commercialized vice	9	1	1	0	0	0	3	1	0	0	0	0	0	0	0	4	0	0
Other sex offenses	14	2	1	0	1	0	2	1	5	0	0	0	0	1	1	1	0	1
Narcotic drug laws	554	462	371	14	20	57	27	10	10	1	0	0	7	21	0	4	0	12
Gambling	7	6	5	0	0	1	0	1	0	0	0	0	0	0	0	0	0	0
Other—not specified	324	197	134	13	13	37	31	12	27	1	0	0	12	0	3	4	3	34
Suspected felony type	117	94	70	6	1	17	7	5	3	0	0	0	2	1	0	0	1	4
Other than felony type total:	6,972	4,298	3,437	231	301	329	1,193	341	637	6	1	1	33	46	9	55	66	286
Romantic triangle	97	67	55	5	4	3	22	3	4	0	0	0	0	0	0	0	0	1
Child killed by babysitter	17	0	0	0	0	0	0	2	10	0	0	0	0	0	0	0	1	4
Brawl due to influence of alcohol	139	62	45	11	2	4	33	6	23	1	0	0	1	0	0	0	0	13
Brawl due to influence of narcotics	98	61	48	4	7	2	14	7	8	1	0	0	0	4	0	0	1	2
Argument over money or property	218	157	132	5	16	4	31	11	9	0	0	0	0	0	0	5	0	5
Other arguments	3,758	2,211	1,761	115	191	144	850	206	292	2	1	1	23	4	0	35	21	112
Gangland killings	95	87	58	2	2	25	3	1	2	0	0	0	0	0	0	0	0	2
Juvenile gang killings	804	757	687	29	15	26	29	9	5	0	0	0	0	0	0	0	1	3
Institutional killings	17	0	0	0	0	0	4	1	6	0	0	0	0	0	0	3	2	1
Sniper attack	1	1	1	0	0	0	0	0	0	0	0	0	0	0	0	0	0	0
Other—not specified	1,728	895	650	60	64	121	207	95	278	2	0	0	9	38	9	12	40	143
Unknown	4,943	3,437	2,562	104	132	639	482	219	188	2	0	0	34	6	1	66	25	483

strangers. Among the incidents in which the victims knew their killers, 29.8 percent were murdered by family members and 70.2 percent were killed by acquaintances. (Based on Table 2.11.) The 2004 data also revealed that 33.0 percent of female victims were killed by their husbands or boyfriends, and 2.7 percent of the male victims were slain by their wives or girlfriends. (Based on Tables 2.4 and 2.11.)

Circumstances

The supplemental homicide data showed that the circumstances were unknown for 35.0 percent of the murders that occurred in 2004. For the murders for which the circumstances were known, 22.8 percent of the murders involved another felony, such as forcible rape, robbery, or burglary. Investigators suspected that another 1.3 percent of homicides likely resulted during another felonious activity. Law enforcement cited that arguments, including those over money or property, were the cause for 44.4 percent of the murders. Other circumstances, such as brawls and juvenile gang killings, were noted in 12.8 percent of the murders. Specific circumstances were not provided for 18.8 percent of the incidents. (Based on Table 2.13.)

Clearances

Law enforcement agencies reporting crime to the UCR Program can clear, or "close," the offense in one of two ways: by arrest or, when elements beyond the control of law enforcement prevent the agency from arresting and formally charging the offender, by exceptional means. (Additional information regarding clearances is provided in Section III, Offenses Cleared.) Of all the crime categories, murder typically has the highest percentage of clearances. This trend continued in 2004 as law enforcement

Table 2.13

Murder Circumstances, 2000-2004

Circumstances	*2000*	*2001*[1]	*2002*	*2003*	*2004*
Total	**13,230**	**14,061**	**14,263**	**14,465**	**14,121**
Felony type total:	2,229	2,364	2,340	2,385	2,089
Rape	58	61	44	43	36
Robbery	1,077	1,080	1,111	1,061	988
Burglary	76	80	97	94	77
Larceny-theft	23	17	16	21	14
Motor vehicle theft	25	22	15	32	38
Arson	81	71	59	77	28
Prostitution and commercialized vice	6	5	8	16	9
Other sex offenses	10	7	8	10	14
Narcotic drug laws	589	575	664	679	554
Gambling	12	3	5	6	7
Other—not specified	272	443	313	346	324
Suspected felony type	60	72	66	87	117
Other than felony type total:	6,871	7,073	7,185	7,130	6,972
Romantic triangle	122	118	129	98	97
Child killed by babysitter	30	37	39	27	17
Brawl due to influence of alcohol	188	152	149	128	139
Brawl due to influence of narcotics	99	118	85	53	98
Argument over money or property	206	198	203	220	218
Other arguments	3,589	3,618	3,577	3,850	3,758
Gangland killings	65	76	75	114	95
Juvenile gang killings	653	862	911	819	804
Institutional killings	10	8	12	13	17
Sniper attack	8	7	10	2	1
Other—not specified	1,901	1,879	1,995	1,806	1,728
Unknown	4,070	4,552	4,672	4,863	4,943

[1] The murder and nonnegligent homicides that occurred as a result of the events of September 11, 2001, are not included.

Table 2.14

Murder Circumstances
by Victim's Sex, 2004

Circumstances	*Total murder victims*	*Male*	*Female*	*Unknown*
Total	**14,121**	**10,990**	**3,099**	**32**
Felony type total:	2,089	1,718	370	1
Rape	36	0	36	0
Robbery	988	874	113	1
Burglary	77	52	25	0
Larceny-theft	14	12	2	0
Motor vehicle theft	38	33	5	0
Arson	28	12	16	0
Prostitution and commercialized vice	9	3	6	0
Other sex offenses	14	8	6	0
Narcotic drug laws	554	505	49	0
Gambling	7	6	1	0
Other—not specified	324	213	111	0
Suspected felony type	117	95	22	0
Other than felony type total:	6,972	5,227	1,739	6
Romantic triangle	97	76	21	0
Child killed by babysitter	17	7	10	0
Brawl due to influence of alcohol	139	120	19	0
Brawl due to influence of narcotics	98	83	14	1
Argument over money or property	218	190	28	0
Other arguments	3,758	2,761	995	2
Gangland killings	95	90	5	0
Juvenile gang killings	804	776	28	0
Institutional killings	17	17	0	0
Sniper attack	1	1	0	0
Other—not specified	1,728	1,106	619	3
Unknown	4,943	3,950	968	25

Table 2.15

Justifiable Homicide
by Weapon, Law Enforcement,[1] 2000-2004

Year	Total	Total firearms	Handguns	Rifles	Shotguns	Firearms, type not stated	Knives or cutting instruments	Other dangerous weapons	Personal weapons
2000	309	308	274	14	13	7	0	1	0
2001	378	375	318	25	11	21	0	3	0
2002	341	338	296	19	7	16	0	3	0
2003	373	366	318	16	9	23	0	2	5
2004	437	434	372	28	7	27	0	2	1

[1] The killing of a felon by a law enforcement officer in the line of duty.

Table 2.16

Justifiable Homicide
by Weapon, Private Citizen,[1] 2000-2004

Year	Total	Total firearms	Handguns	Rifles	Shotguns	Firearms, type not stated	Knives or cutting instruments	Other dangerous weapons	Personal weapons
2000	164	138	123	4	7	4	15	8	3
2001	222	183	143	10	13	17	26	6	7
2002	233	189	158	11	13	7	26	9	9
2003	247	203	163	6	20	14	23	13	8
2004	229	170	139	14	7	10	38	10	11

[1] The killing of a felon, during the commission of a felony, by a private citizen.

cleared 62.6 percent of the murders that occurred in the Nation. (See Table 25.)

In the Nation's regions, law enforcement in the Northeast cleared 66.0 percent of their murders; agencies in the South and West cleared 65.7 percent and 58.3 percent, respectively; and law enforcement in the Midwest cleared 58.1 percent of their murder offenses. (See Table 26.)

Clearance data for the Nation's cities, metropolitan counties, and nonmetropolitan counties revealed that law enforcement agencies in these population groups cleared 61.2 percent, 64.4 percent, and 74.2 percent, respectively, of their murder offenses in 2004. Of the city population groups, law enforcement in cities with populations of 10,000 to 24,999 cleared the highest percentage of their homicides (74.4 percent), and law enforcement in the largest cities (those with 250,000 or more inhabitants) cleared the lowest proportion (58.0 percent). (See Table 25.)

Clearances and Juveniles

Special conditions exist concerning clearances and juveniles. Data users should know that when an offender under the age of 18 is cited to appear in juvenile court or before other juvenile authorities, the UCR Program considers the incident for which the juvenile is being held responsible to be cleared by arrest, although a physical arrest may not have occurred. In addition, clearances that include both adult and juvenile offenders are classified as clearances for crimes committed by adults. Additional details concerning clearances as they relate to juveniles are provided in Section III, Offenses Cleared.

The percentage of clearances reflecting juveniles' involvement in crime is typically proportionately lower for murder than for any other offense. This trend continued in 2004 as individuals under age 18 accounted for nearly 5 percent (4.7) of the murder clearances nationwide.

In the Nation's cities collectively, 4.8 percent of murder clearances involved only juveniles. Among the city population groups, the Nation's largest cities (those with 250,000 or more residents) reported the highest percentage (5.7 percent) of clearances that involved solely juveniles. The lowest percentage of such clearances (1.8 percent) occurred in cities with populations of 10,000 to 24,999. In the two county groups, 5.8 percent of the murder clearances that involved solely juveniles were reported in the metropolitan counties and 2.3 percent of the clearances were reported in the nonmetropolitan counties. (See Table 28.)

Arrests

The UCR Program publishes the number of arrests for all Part I and Part II offenses. The estimated number of arrests for these offenses for the Nation is presented in Table 29. All other tabular presentations are based on data from agencies that submitted arrest reports for all 12 months of the year. (More details concerning the UCR Program's arrest data are provided in Section IV, Persons Arrested. Definitions for each of the Program's Part I and Part II crimes are provided in Appendix II.) The following paragraphs provide an overview of the arrest information that was collected by the UCR Program in 2004 for the offense of murder.

Nationwide, there were an estimated 14,004 arrests for murder during 2004. Murder arrests accounted for 2.4 percent of the estimated number of arrests for violent crime. (Based on Table 29.)

Arrest Trends

A comparison of the 2004 data with those of 2003 indicated that arrests for murder increased 3.9 percent during the 2-year period. The 5- and 10-year trends showed that the number of arrests

in 2004 for murder decreased 0.9 percent when compared with the 2000 arrest data and decreased 29.2 percent from the 1995 figure. (See Tables 32, 34, and 36.)

Arrest Rates

Based on 2004 arrest data and population figures, the national rate for murder was 4.8 arrests per 100,000 inhabitants. Regionally, the highest arrest rate (5.4 percent) for murder was in the South. The Midwest and the West experienced arrest rates of 5.1 and 4.9, respectively, per 100,000 of their populations for this offense. The rate for the Northeast was 3.1 arrests per 100,000 residents. (See Table 30.)

In the Nation's cities collectively, the arrest rate for murder was 5.2 per 100,000 inhabitants. The city population group with the highest arrest rate for murder (10.4 per 100,000 residents) was the Nation's largest cities (those with 250,000 or more inhabitants). The city group with the lowest arrest rate for murder (2.2 per 100,000 inhabitants) was the Nation's smallest cities (those under 10,000 in population).

Among the county population groups, metropolitan counties had a rate of 3.9 arrests per 100,000 inhabitants and nonmetropolitan counties had a rate of 3.5 arrests per 100,000 residents for the murders occurring in those jurisdictions. (See Table 31.)

Distribution by Age, Sex, and Race

A review of the arrest data for 2004 concerning the age, sex, and race of the arrestees revealed that 89.3 percent of the persons arrested for murder were adults. A breakdown of the data by age showed that 50.0 percent of the persons arrested for murder were under the age of 25; of those, 39.3 percent were in the age range of 18 to 24 and 10.7 percent of the individuals were under the age of 18. (Based on Tables 38 and 41.) The data also showed that individuals arrested for murder were most often males (88.4 percent). By race, whites accounted for 49.4 percent of those arrested for murder, and blacks, 47.7 percent. Other races accounted for the remainder of the persons arrested for murder. (See Tables 42 and 43.)

Justifiable Homicide

Certain willful killings must be reported as justifiable, or excusable. In the UCR Program, justifiable homicide is defined as and limited to:

- The killing of a felon by a peace officer in the line of duty.
- The killing of a felon, during the commission of a felony, by a private citizen.

Because these killings are determined through law enforcement investigation to be justifiable, they are tabulated separately from the murder and nonnegligent manslaughter classification.

During 2004, law enforcement agencies provided supplemental data for 666 justifiable homicides. A breakdown of those figures revealed that law enforcement officers justifiably killed 437 felons and private citizens justifiably killed 229 felons. Tables 2.15 and 2.16 provide additional information about justifiable homicides.

Forcible Rape

Definition

Forcible rape, as defined in the Uniform Crime Reporting (UCR) Program, is the carnal knowledge of a female forcibly and against her will. Assaults and attempts to commit rape by force or threat of force are also included; however, statutory rape (without force) and other sex offenses are excluded.

Trend

Year	*Number of offenses*	*Rate per 100,000 inhabitants*
2003	93,883	32.3
2004	94,635	32.2
Percent change	+0.8	-0.2

Offense Methodology

The UCR Program counts one offense for each female victim of a forcible rape, attempted forcible rape, or assault with intent to rape, regardless of the victim's age. The Program classifies as Part II offenses all other crimes of a sexual nature and, as such, collects only arrest statistics concerning them. Statutory rape, in which no force is used but the female victim is under the age of consent, is included in the aggregated arrest total for the sex offenses category. Sexual attacks on males are counted as aggravated assaults or sex offenses, depending on the circumstances and the extent of any injuries.

Figure 2.5

Forcible Rape
Percent Change from 2000

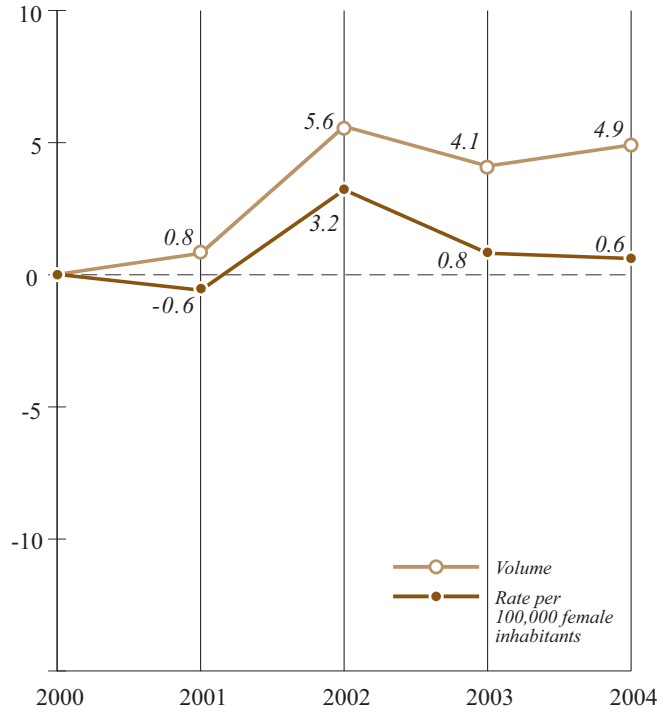

National Volume, Trends, and Rates

During 2004, approximately 94,635 females nationwide were victims of forcible rape. (See Table 1.) This estimate represents a small increase of 0.8 percent from the 2003 number and a 4.9-percent rise from the 2000 figure. However, the 2004 data showed a 2.9-percent decrease when compared to the 1995 estimated volume of female forcible rapes.

In preparing rate tables for inclusion in this report, the UCR Program's computer system automatically calculates offense rates per 100,000 persons for all Part I crimes. Thus, the rate data that appear in the trend box above and in subsequent tables in this book are based upon the total U.S. population. However, in preparing this narrative, UCR Program staff manually recalculated the 2004 rate of female rapes based upon the national female population provided by the U.S. Bureau of the Census. The recalculation resulted in a rate of 63.5 (63.46) rape victims per 100,000 females. The 2004 rate was virtually unchanged from the prior year's estimate (63.54). Although the 2004 rate is 1.1 percent higher than the 2000 rate of 62.7, it is 12.4 percent lower than the 1995 rate, which was 72.5 forcible rapes per 100,000 females. (See Tables 1 and 1A.)

Of the forcible rapes in 2004, law enforcement agencies reported that 91.6 percent were completed; the remainder were attempts or assaults to rape. (Based on Table 19.)

Regional Offense Trends and Rates

The national UCR Program conducts regional analyses of crime by separating the United States into four areas: the Northeast, the Midwest, the South, and the West. (A map delineating these regions appears in Appendix III.) The following commentary offers estimates of the volume of female rapes, the percent change from the prior year's estimate, and the rate of rape per 100,000 female residents within each region. Although the 2-year trend (2004 vs 2003) indicated that the rate of female rapes was virtually unchanged nationally, the regional breakdowns revealed some variations from the prior year's data. (Based on Tables 3 and 4.)

The Northeast

During 2004, 12,243 forcible rapes of females—12.9 percent of the national total—occurred in the Northeastern states. The region's rate of 44.2 forcible rapes per 100,000 females was the Nation's lowest and reflected a 2.9-percent decrease from the 2003 rate, which was 45.5.

The Midwest

Approximately one quarter of all female rapes during 2004 (25.3 percent) happened in the Midwest Region. With an estimated 23,900 forcible rapes of females, this region had the highest rate: 71.6. The 2004 rate represented a small increase (0.7 percent) over the 71.1 rate estimated for 2003.

The South

The South, the most populous region of the United States, accounted for 38.2 percent of the national total of female rapes. Based on an estimated 36,113 female victims in 2004, the rate of forcible rapes for the region was 67.1 per 100,000 females. This rate was a 1.3-percent increase compared with the 2003 estimate of 66.3 offenses per 100,000 females.

The West

In 2004, the West accounted for 23.6 percent of the total forcible rapes of females. The estimated 22,379 offenses yielded a rate of 65.4 rapes per 100,000 females. The 2004 rate declined 1.7 percent from the estimated 66.5 per 100,000 females in 2003.

Table 2.17

Forcible Rape
Percent Distribution by Month, 2000-2004

Month	*2000*	*2001*	*2002*	*2003*	*2004*
January	8.0	7.7	7.6	7.9	8.1
February	7.5	7.1	7.0	6.8	7.7
March	8.5	8.4	7.8	8.3	8.7
April	8.0	8.3	8.6	8.0	8.4
May	9.0	8.8	9.0	9.0	9.0
June	9.1	8.7	9.0	8.8	8.5
July	9.5	9.7	9.6	9.5	9.2
August	9.3	9.4	9.5	9.6	9.0
September	8.4	8.6	9.1	8.9	8.4
October	8.3	8.5	8.4	8.4	8.5
November	7.5	7.6	7.4	7.8	7.6
December	6.9	7.2	6.9	7.1	7.0

Community Types

Using the U.S. Office of Management and Budget's designations, the UCR Program aggregates crime data by the type of community in which the offenses occur: Metropolitan Statistical Areas (MSAs), cities outside MSAs, and nonmetropolitan counties. (Appendix III provides more detailed information about community types.)

MSAs

Nearly 83 percent (82.9) of the U.S. population resided in an MSA during 2004, and this community type accounted for 84.0 percent of the forcible rapes of females nationwide. An estimated 79,531 females were forcibly raped within metropolitan areas, a figure that yielded a rate of 64.4 offenses per 100,000 females. (Based on Table 2.)

Cities Outside MSAs

Cities outside MSAs are mostly incorporated areas served by city law enforcement agencies. Though accounting for only 6.8 percent of the national population in 2004, this type of community had the highest rate of forcible rapes of females, 76.4 per 100,000 females. By volume, cities outside metropolitan areas accounted for about 8.2 percent of the national total of forcible rapes of females, approximately 7,732 offenses. (Based on Table 2.)

Nonmetropolitan Counties

In 2004, approximately 10.4 percent of the Nation's inhabitants resided in a nonmetropolitan county, that is, one made up of mostly unincorporated areas served by noncity law enforcement agencies. Collectively, those areas had approximately 7,372 forcible rapes of females, 7.8 percent of the national total. Among the three community types, nonmetropolitan counties had the lowest rate of forcible rapes per 100,000 females—47.7. (Based on Table 2.)

Clearances

In the UCR Program, law enforcement agencies may clear an offense by the arrest of at least one person or by exceptional means. An exceptional clearance is reported when some element beyond the control of law enforcement precludes the agency from making an arrest that otherwise would be accomplished; for example, the victim refuses to cooperate with the prosecution. (Section III provides more information concerning clearances.)

Nationwide in 2004, law enforcement agencies cleared, either by arrest

or by exceptional means, 41.8 percent of reported forcible rapes. Among the Nation's cities, the overall clearance rate for forcible rape was 40.1 percent. Cities with fewer than 10,000 inhabitants had the highest clearance rate (43.8 percent), and those with populations of 100,000 to 249,999 had the lowest rate (38.1 percent). County law enforcement agencies cleared 46.8 percent of the forcible rapes that occurred in metropolitan counties and 45.8 percent of those that took place in nonmetropolitan counties. (See Table 25.)

By region, law enforcement agencies in the Northeast cleared 46.0 percent of reported forcible rapes in 2004, compared with 45.2 percent in the South, 39.9 percent in the West, and 35.2 percent in the Midwest. (See Table 26.)

Clearances and Juveniles

Juvenile clearances are reported when a person under the age of 18 is cited to appear in a juvenile court or is turned over to another juvenile authority; it is not necessary for an arrest to actually occur. Importantly, according to the UCR Program's definitions, when a law enforcement agency clears a crime involving both juveniles and adults, the agency classifies the action as an adult clearance. A juvenile clearance is recorded when a crime involves only juveniles. For this reason, juvenile clearance data may not reflect the total involvement in crime of youthful offenders.

In 2004, clearances nationwide involving only juveniles made up 12.2 percent of the total number of clearances for forcible rape. Among the Nation's cities, the proportion of forcible rape clearances classified as juvenile ranged from a low of 8.2 percent in the largest cities (250,000 and over in population) to a high of 14.1 percent in cities with populations of 25,000 to 49,999. County law enforcement agencies classified as juvenile clearances 14.3 percent of the total number of forcible rapes cleared in metropolitan counties and 15.2 percent of those cleared in nonmetropolitan counties. (See Table 28.)

Arrests

The UCR Program estimated that law enforcement agencies made 26,173 arrests in 2004 for forcible rape. (See Table 29.) The national rate of arrests for this offense was 8.9 per 100,000 inhabitants. Law enforcement agencies in nonmetropolitan counties had the highest arrest rate for forcible rape, 9.5 per 100,000 in population. Collectively, the Nation's cities had an average arrest rate of 9.2, and metropolitan counties had a rate of 7.7 arrests for each 100,000 in population. (See Table 31.)

Arrest Trends

The UCR Program establishes arrest trends for 2, 5, and 10 years past by comparing data from agencies that submitted 12 complete months of data in both the target years. The 2004 arrests for forcible rape decreased 2.9 percent compared with those recorded for 2003. (See Table 36.) Compared with the 2000 arrest data, the number of forcible rape arrests in 2004 declined 5.9 percent. (See Table 34.) Compared with the 1995 data, the number of arrests dropped 18.1 percent. (See Table 32.)

An analysis of the 2004 arrest data by juvenile and adult arrestees showed that forcible rape arrests for both groups decreased in all three trend years. Arrests of adults (age 18 and over) declined 3.4 percent from the 2003 figure, 5.1 percent from the 2000 figure, and 17.2 percent from the 1995 figure. Arrests of juveniles for forcible rape decreased 0.4 percent from 2003 to 2004, 9.9 percent from 2000, and 22.4 percent from 1995. (See Tables 32, 34, and 36.)

Arrest Distribution by Age and Race

The UCR Program aggregates data concerning persons arrested for forcible rape according to the age and race of the arrestees. A review of the data for 2004 indicated that adults accounted for 83.7 percent of all arrestees for forcible rape. However, nearly 46 percent (45.7) of all persons arrested for this offense were under the age of 25. (See Tables 38 and 41.)

An analysis of the total number of arrests (all ages) and arrests of juveniles for forcible rape revealed similar racial patterns. Approximately 65.3 percent of all arrestees were white, 32.2 percent were black, and the remainder were of other races. Of juveniles arrested for forcible rape, 63.1 percent were white, 34.7 percent were black, and the remainder were of other races. (See Table 43.)

Robbery

Definition

The Uniform Crime Reporting (UCR) Program defines robbery as the taking or attempting to take anything of value from the care, custody, or control of a person or persons by force or threat of force or violence and/or by putting the victim in fear.

Trend

Year	*Number of offenses*	*Rate per 100,000 inhabitants*
2003	414,235	142.5
2004	401,326	136.7
Percent change	-3.1	-4.1

National Volume, Trends, and Rates

Marking the third straight year of a decline in the number of robberies nationwide, the 2004 estimate of 401,326 offenses reflected a 3.1-percent decline from the 2003 estimate. The number of robberies also declined in the 5- and 10-year trends, though the number of robberies in 2004 showed a lesser decrease (1.6 percent) from the 2000 estimate, the drop was greater (30.9 percent) compared with the 1995 data.

A decline was also evident in the Nation's robbery rate in the same target years. The rate of robbery in the Nation in 2004 was 136.7 robberies per 100,000 inhabitants, a decrease of 4.1 percent compared with the 2003 rate. The 5-year trend showed a decline of 5.7 percent from the 2000 rate, and, as with the trend for the volume of robberies, the 10-year trend for the robbery rate revealed a larger drop (38.1 percent) compared with the 1995 rate. (See Tables 1 and 1A.)

Figure 2.6

Robbery
Percent Change from 2000

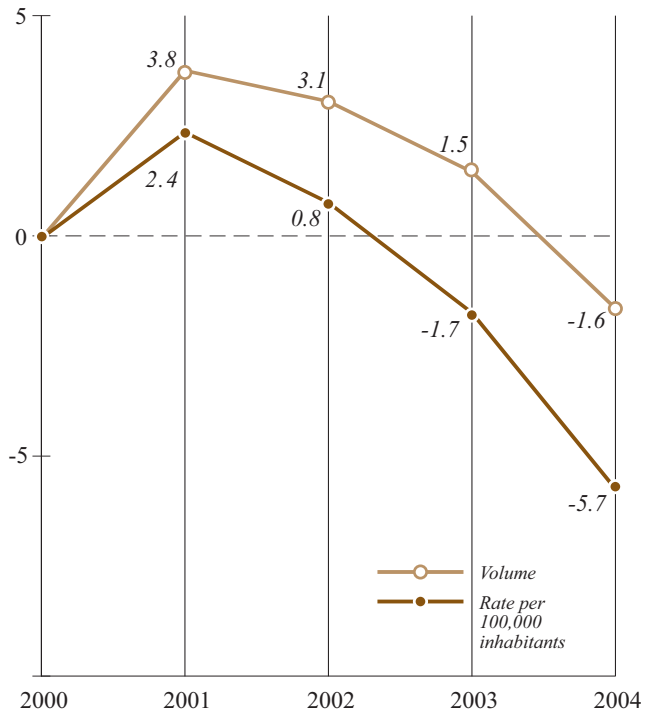

Regional Offense Trends and Rates

The UCR Program divides the United States into four regions: the Northeast, the Midwest, the South, and the West. (Appendix III provides a map delineating the regions.) The following paragraphs furnish a regional overview of robbery.

The Northeast

The Northeast, with an estimated 18.6 percent of the country's population in 2004, accounted for 19.5 percent of the Nation's robberies. (See Table 3.) The estimated number of robberies in the region was a 3.3-percent decline from the 2003 level. The rate in the Northeast was measured at 143.6 robberies per 100,000 inhabitants, a 3.5-percent drop from the 2003 rate. (See Table 4.)

The Midwest

In 2004, an estimated 22.4 percent of the Nation's population resided in the Midwest, and 19.1 percent of all robberies

took place there. (See Table 3.) Compared with the 2003 total, the number of robberies in the Midwest decreased 1.6 percent. The robbery rate (116.8 offenses per 100,000 persons) was the lowest among the four regions and declined 2.1 percent compared with the previous year's rate. (See Table 4.)

The South

The most populous region, the South, accounted for an estimated 36.1 percent of the country's population and an estimated 38.4 percent of the Nation's robberies. (See Table 3.) The number of estimated robberies showed a 4.1-percent drop from the 2003 level. The region experienced the highest rate (145.6 robberies per 100,000 inhabitants) among the regions but, conversely, saw the greatest decline (5.4 percent) in the rate from the previous year. (See Table 4.)

The West

The West was home to an estimated 23.0 percent of the Nation's population in 2004 and accounted for 22.9 percent of the robbery total. (See Table 3.) The estimated number of robberies for the region was down 2.5 percent from the 2003 estimate. The rate in Western states (136.5 robberies per 100,000 persons) was down 3.9 percent from the 2003 rate. (See Table 4.)

Community Types

The UCR Program aggregates data by three community types: Metropolitan Statistical Areas (MSAs), cities outside metropolitan areas, and nonmetropolitan counties. MSAs include a central city or urbanized area with at least 50,000 inhabitants and the county that contains the principal city and other adjacent counties that have, as defined by the Office of Management and Budget, a high degree of economic and social integration with the principal city and county as measured through commuting. Cities outside MSAs are mostly incorporated areas, and nonmetropolitan counties are made up of mostly unincorporated areas served by noncity law enforcement agencies.

Nearly 83 percent (82.9) of the Nation's residents lived in MSAs in 2004, and 96 percent of the Nation's robberies occurred within these metropolitan areas. Robberies occurred in MSAs at a rate of 158.3 offenses per 100,000 persons. Nonmetropolitan counties comprised 10.4 percent of the Nation's total population and accounted for 1.2 percent of the robberies committed in the United States. The rate was 15.5 robberies per 100,000 inhabitants in this type of community. Cities outside metropolitan areas made up 6.8 percent of the U.S. population and had 2.9 percent of the total robberies. The rate in these areas was 57.7 robberies per 100,000 in population. (See Table 2.)

Population Groups: Trends and Rates

The national UCR Program aggregates data by various population groups, which include cities, metropolitan counties, and nonmetropolitan counties. A definition of these groups can be found in Appendix III. Most of the population groups experienced declines in the number of robberies in 2004 compared with the previous year's data. Robberies in cities as a whole decreased 3.7 percent. Among the population groups labeled *city*, the Nation's largest cities, those with 250,000 and over in population, had the greatest decrease (5.5 percent) in the number of robberies. Nonmetropolitan counties had the largest decline (7.1 percent) among all population groups compared with the prior year's data. Metropolitan counties showed a 2.3-percent decline in the robbery volume. (See Table 12.)

Among the population groups, the Nation's cities, collectively, had a rate of 190.2 robberies per 100,000 inhabitants. Of the population groups

Table 2.18

Robbery
Percent Distribution by Month, 2000-2004

Month	*2000*	*2001*	*2002*	*2003*	*2004*
January	8.6	8.3	8.8	8.5	8.6
February	7.1	6.5	6.7	6.5	6.9
March	7.7	7.6	7.6	8.0	7.8
April	7.5	7.4	7.4	7.9	7.7
May	8.1	8.1	8.0	8.4	8.2
June	7.9	8.0	7.9	8.2	8.2
July	8.7	8.7	8.8	8.8	8.9
August	9.0	8.7	8.9	8.7	8.8
September	8.5	8.5	8.8	8.4	8.4
October	9.1	9.7	9.1	9.0	9.0
November	8.7	9.2	8.6	8.4	8.6
December	9.0	9.4	9.2	9.1	8.9

Table 2.19

Robbery, Location
Percent Distribution by Region, 2004

Type	*United States total*	*Northeast*	*Midwest*	*South*	*West*
Total[1]	**100.0**	**100.0**	**100.0**	**100.0**	**100.0**
Street/highway	42.8	53.2	45.2	36.3	43.4
Commercial house	14.7	10.7	12.6	14.9	17.9
Gas or service station	2.7	3.2	3.4	2.4	2.4
Convenience store	6.1	6.7	4.8	7.3	5.3
Residence	13.8	10.1	12.5	19.0	9.5
Bank	2.4	3.6	2.8	2.0	2.6
Miscellaneous	17.4	12.5	18.7	18.1	18.9

[1] Because of rounding, the percentages may not add to 100.0.

Figure 2.7

Robbery Categories
Percent Change from 2000

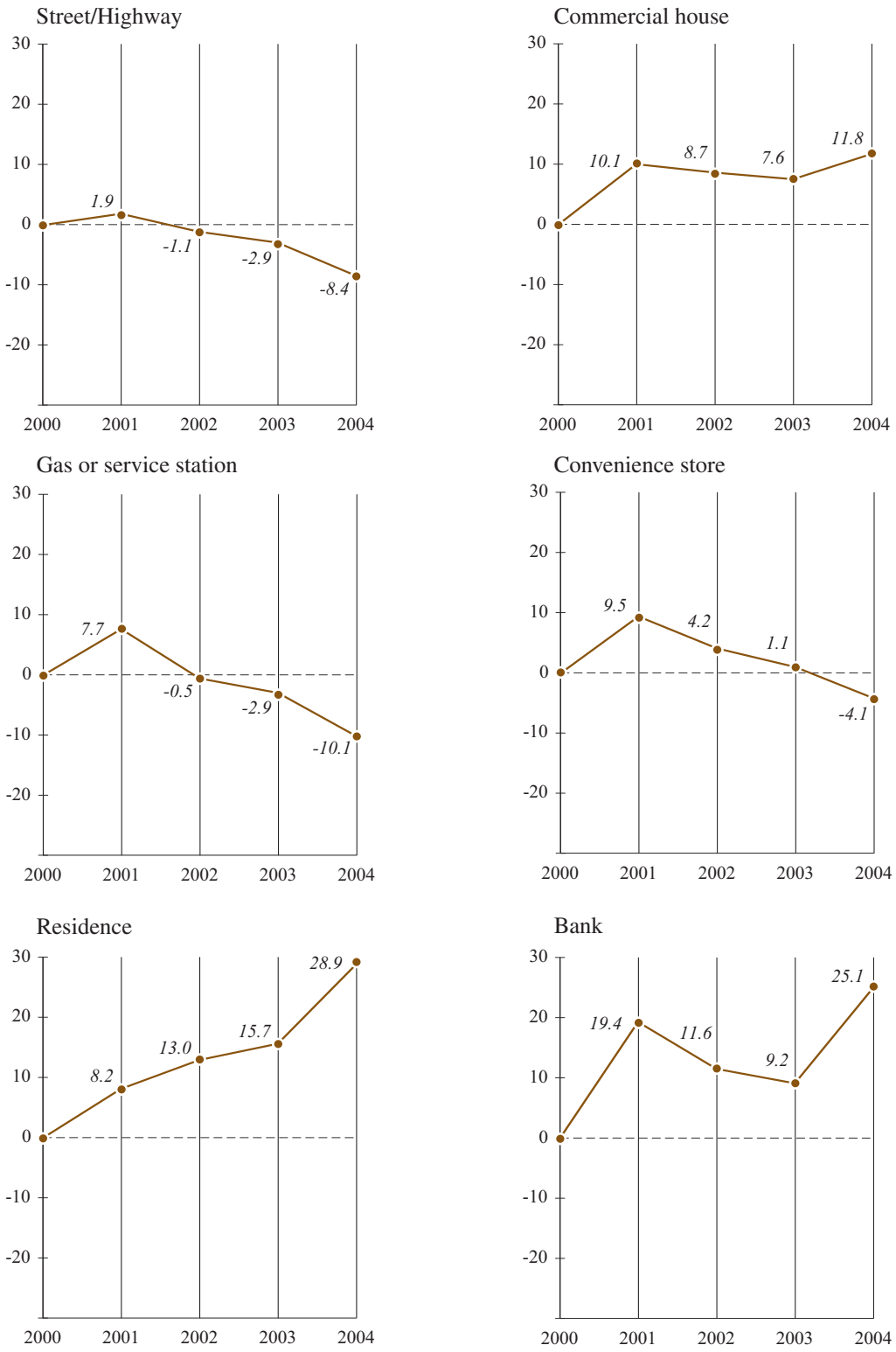

designated *city*, those with 250,000 and over in population had the highest rate (358.1 robberies per 100,000 inhabitants), and the Nation's smallest cities, those with under 10,000 persons, experienced the lowest rate (52.1 robberies per 100,000 in population). Of the two county groups, the Nation's metropolitan counties had a rate of 66.3 robberies per 100,000 residents, and nonmetropolitan counties, a rate of 15.7. (See Table 16.)

Offense Analysis

The UCR Program collects supplemental data about robberies to document the use of weapons, the dollar loss associated with the offense, and the location types.

Robbery by Weapon

An examination of the 2004 supplemental data regarding the type of weapons offenders used in the commission of the robbery revealed that assailants relied on strong-arm tactics in 41.1 percent of robberies during 2004; they employed firearms in 40.6 percent of robberies. Offenders used knives or other cutting instruments in 8.9 percent of these crimes. In the remaining 9.4 percent of robberies, the offenders used other types of weapons. (See Table 19.)

Loss by Dollar Value

Based on law enforcement agencies' supplemental reports, robberies cost victims, collectively, an estimated $525 million. (Based on Tables 1 and 23.) The average loss per robbery was $1,308. Average dollar losses were highest for banks, which lost $4,221 per offense. Gas and service stations lost an average of $1,749. Commercial houses, which include supermarkets, department stores, and restaurants, had average losses of $1,529. An average of $1,488 was taken from residences; individuals lost an average $923 from robberies on streets and highways. An average of $653 per robbery was taken at convenience stores. An average of $1,682 per robbery was taken in all other types of robberies, cumulatively. (See Table 23.)

Robbery Trends by Location

Among the location types, robberies from banks increased 14.6 percent from 2003 to 2004. Robberies that occurred at residences increased 11.4 percent, and those at commercial houses rose 3.9 percent. However, the greatest decrease (7.4 percent) occurred in robberies of gas or service stations. The number of robberies on streets and highways dropped 5.6 percent, and robberies at convenience stores fell 5.2 percent. The cumulative total of robberies that took place in all other locations increased 5.1 percent in 2004 in relation to the totals from 2003. (See Table 23.)

Percent Distribution

By location type, the greatest proportion of robberies (42.8 percent) in 2004 occurred on streets and highways. Robbers targeted commercial houses in 14.7 percent of the offenses and residences in 13.8 percent. Convenience stores were the site of 6.1 percent of robberies, followed by gas or service stations, 2.7 percent. The smallest percentage of robberies (2.4 percent) occurred at banks. In addition, 17.4 percent of robberies occurred in other types of locations. (See Table 23.)

Table 2.20

Robbery, Location
Percent Distribution by Population Group, 2004

Type	**Group I** *(60 cities, 250,000 and over; population 38,770,011)*	**Group II** *(155 cities, 100,000 to 249,999; population 23,517,968)*	**Group III** *(372 cities, 50,000 to 99,999; population 25,679,071)*	**Group IV** *(674 cities, 25,000 to 49,999; population 23,311,930)*	**Group V** *(1,482 cities, 10,000 to 24,999; population 23,442,914)*	**Group VI** *(6,225 cities, under 10,000; population 19,590,461)*	**County agencies** *(3,670 agencies; population 84,978,944)*
Total[1]	**100.0**	**100.0**	**100.0**	**100.0**	**100.0**	**100.0**	**100.0**
Street/highway	52.0	39.3	37.0	31.0	24.9	23.8	31.4
Commercial house	12.4	16.4	17.0	17.7	18.0	15.2	17.1
Gas or service station	1.7	2.7	3.0	3.8	4.3	3.7	3.5
Convenience store	4.4	6.9	6.8	8.1	9.1	10.6	8.0
Residence	12.5	14.5	13.1	13.8	15.6	15.4	20.2
Bank	1.5	2.7	3.4	3.8	4.1	4.0	2.8
Miscellaneous	15.4	17.5	19.7	21.8	24.0	27.3	16.9

[1] Because of rounding, the percentages may not add to 100.0.

Clearances

In the UCR Program, law enforcement can clear offenses either by arrest or by exceptional means, i.e., when elements beyond the control of law enforcement prevent the placing of formal charges against the offender. (Section III provides more information regarding clearances.) In 2004, law enforcement agencies cleared 26.2 percent of robberies through arrests or exceptional means. Law enforcement in the Nation's cities, collectively, cleared 25.3 percent of robberies. Within the city population groups, law enforcement in the smallest cities, those with populations under 10,000, cleared the highest percentage of robberies (34.8 percent) that occurred within their jurisdictions. Law enforcement in the largest cities—250,000 and over in population—cleared the smallest proportion of robberies (22.0 percent). For the Nation's two population groups labeled as *county*, law enforcement agencies in metropolitan counties cleared 31.7 percent of robberies and those in nonmetropolitan counties cleared 40.6 percent. (See Table 25.)

Among the Nation's four regions, law enforcement agencies in the Northeast cleared the highest percentage of their robberies (30.1 percent). Agencies in the South cleared 26.3 percent of robberies, followed by the West (26.1 percent) and the Midwest (22.3 percent). (See Table 26.)

Clearances and Juveniles

When a law enforcement agency clears a crime that involved only a juvenile(s), the clearance is not dependent upon an arrest. For instance, when an offender under the age of 18 is cited to appear before juvenile authorities, the UCR Program considers the incident cleared by arrest, even though a physical arrest may not have occurred. However, clearances of crimes that involved both adult and juvenile offenders are reported as a clearance for an offense committed by an adult. For more information on clearances, see Section III, Offenses Cleared.

Nationally, 14.4 percent of the clearances for robbery involved juveniles only. By population group, robbery clearances involving juveniles only accounted for 14.6 percent of the total number of clearances in the Nation's cities, 13.7 percent in metropolitan counties, and 6.8 percent of robbery clearances in nonmetropolitan counties. (See Table 28.)

Arrests

Law enforcement agencies voluntarily report data to the UCR Program on the number of persons arrested, not the number of charges lodged against those persons. For example, when a person is arrested for several crimes that occurred at the same time, the agency reports only one arrest. Also, if a person is arrested several times during the year for violations that happened during separate and distinct instances, the agency reports each arrest separately. Additional information on arrests is available in Section IV.

In 2004, there were an estimated 109,528 arrests for robbery. Robbery accounted for 18.6 percent of all arrests for violent crimes. However, arrests for robbery made up less than 1 percent of the estimated total number of arrests. (See Table 29.)

Arrest Trends

Changes in arrest trends were mixed as the number of arrests for robbery in 2004 were up in the 2- and 5-year trends, but dropped sharply in the 10-year trend. A comparison of the 2003 and 2004 arrest data revealed that total number of arrests for robbery increased less than 1 percent (0.6 percent) over the 2-year period. In the 5-year trend (2000 and 2004), the number of arrests for robbery increased 2.5 percent; however, in the 10-year period (1995 and 2004) arrests for robbery decreased 24.0 percent. (See Tables 32, 34, and 36.)

A look at the trend data broken down by adult and juvenile arrestees showed some interesting results. First, shifts in the 2-year trend (2003–2004) were small as the number of arrests of adults for robbery in 2004 rose 0.7 percent, and arrests of juveniles were up slightly (0.3 percent). There was considerable divergence in the number of arrests of adults and the number of arrests of juveniles in the 5-year trend. The number of adults arrested for robbery in 2004 increased 4.8 percent when compared with the 2000 figure; however, the number of arrests of juveniles for that offense declined 4.5 percent. Finally, both age groups marked double-digit declines in the 10-year trend (1995 and 2004), a 14.6-percent decrease in the number of adults arrested for robbery and a 44.0-percent decrease in the number of juveniles arrested for the offense. (See Tables 32, 34, and 36.)

Arrest Rates

Nationally, the rate for robbery was 37.7 arrests per 100,000 inhabitants. Cities, collectively, had a rate of 46.8 arrests for robbery per 100,000 persons. In the population groups labeled as *county*, the metropolitan counties had a rate of 22.1 arrests for robbery per 100,000 residents, and nonmetropolitan counties had a rate of 8.8 per 100,000 in population. (See Table 31.)

A breakdown of the rate of arrests for robbery by region showed that the Northeast had the highest rate at 42.3 arrests for robbery per 100,000 persons. The rate of robbery was 40.5 in the West, 36.9 in the South, and 31.1 in the Midwest. (See Table 30.)

Distribution by Age, Sex, and Race

Law enforcement agencies that reported arrest data provided information on the age, sex, and race of the persons that they arrested. An examination of the data by the age of the arrestee revealed that 60.1 percent of those arrested for robbery were under the age of 25, and 23.4 percent of all arrests for this offense were of persons under age 18. (See Table 41.) A review of the gender data showed that males accounted for 89.0 percent of the arrestees for robbery. (See Table 42.) By race, 53.6 percent of arrestees for robbery were black, 44.9 percent were white, and 1.5 percent were of other races. Of the juveniles arrested for robbery, 63.5 percent were black, 34.7 percent were white, and the remaining 1.8 percent were of other races. (See Table 43.)

Table 2.21

Robbery, Types of Weapons Used
Percent Distribution by Region, 2004

		Armed			
Region	*Total all weapons*[1]	*Firearms*	*Knives or cutting instruments*	*Other weapons*	*Strongarm*
Total	**100.0**	**40.6**	**8.9**	**9.4**	**41.1**
Northeast	100.0	34.8	11.1	8.6	45.5
Midwest	100.0	41.8	6.1	10.6	41.5
South	100.0	46.4	8.3	9.4	35.9
West	100.0	34.7	10.1	9.2	46.0

[1] Because of rounding, the percentages may not add to 100.0.

Aggravated Assault

Definition

The Uniform Crime Reporting (UCR) Program defines aggravated assault as an unlawful attack by one person upon another for the purpose of inflicting severe or aggravated bodily injury. The Program further specifies that this type of assault is usually accompanied by the use of a weapon or by other means likely to produce death or great bodily harm. Attempted aggravated assault that involves the display of—or threat to use—a gun, knife, or other weapon is included in this crime category because serious personal injury would likely result if the assault were completed. When aggravated assault and larceny-theft occur together, the offense falls under the category of robbery.

Trend

Year	*Number of offenses*	*Rate per 100,000 inhabitants*
2003	859,030	295.4
2004	854,911	291.1
Percent change	-0.5	-1.5

National Volume, Trends, and Rates

For 11 consecutive years, the estimated number of aggravated assaults nationwide has declined. In 2004, occurrences of this offense decreased 0.5 percent compared with the 2003 number, down to 854,911 offenses. Five- and 10-year trend data for aggravated assault showed declines of 6.2 percent and 22.2 percent, respectively.

Figure 2.8

Aggravated Assault
Percent Change from 2000

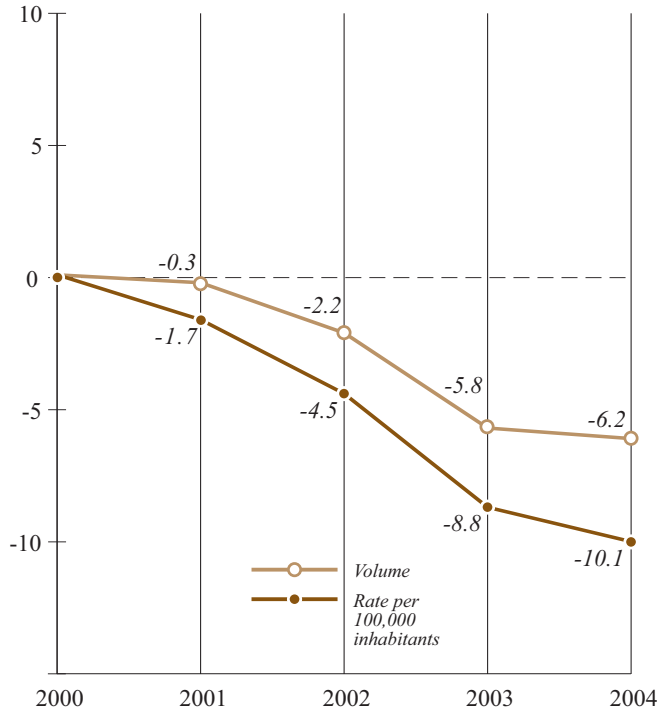

The 2004 data also showed a decline in the frequency of aggravated assaults per 100,000 inhabitants. The rate, estimated at 291.1 offenses per 100,000 inhabitants nationwide, decreased 1.5 percent compared with the 2003 rate, 10.1 percent from that in 2000, and 30.4 percent from the 1995 rate. (See Tables 1 and 1A.)

Among the four types of offenses classified as violent crime (murder, forcible rape, robbery, and aggravated assault), aggravated assault typically has the highest percentage of occurrences. The trend continued in 2004 with this offense accounting for an estimated 62.5 percent of violent crime.

Regional Offense Trends and Rates

The UCR Program defines four regions within the United States: the Northeast, the Midwest, the South, and the West. (See Appendix III for a definition of each region.) Across three regions in 2004, both the estimated number and the estimated rate of aggravated assaults declined from the previous year; the South, however, experienced a 1.2-percent increase in the number of offenses and a slight decrease (0.2 percent) in the rate per 100,000 inhabitants. (See Table 4.)

The Northeast

The region with the smallest proportion of the population in the United States (18.6 percent), the Northeast also typically has the fewest aggravated assaults. This trend continued in 2004 as an estimated 14.1 percent of the total number of aggravated assaults took place in the Northeastern states. (See Table 3.) Occurrences of this offense fell 2.0 percent from the previous year's number, down to an estimated 120,374. The region also had the lowest rate of this offense nationwide: estimated at 220.6 aggravated assaults per 100,000 inhabitants, a 2.3-percent decline from the prior year's rate. (See Table 4.)

The Midwest

With 22.4 percent of the Nation's population in 2004, the Midwest had approximately 17.9 percent of the aggravated assaults. (See Table 3.) Occurrences of this offense declined 2.1 percent from the previous year's number, down to an estimated 153,280. The rate, estimated at 233.2 offenses per 100,000 inhabitants, declined 2.5 percent. (See Table 4.)

The South

Accounting for an estimated 36.1 percent of the Nation's population in 2004, the South was the most populous region and had the highest percentage of aggravated assaults: an estimated 43.9 percent. (See Table 3.) From 2003 to 2004, the number of offenses increased 1.2 percent, to an estimated 375,413. In contrast, the frequency of this offense, estimated at 354.3 aggravated assaults per 100,000 inhabitants, decreased 0.2 percent. (See Table 4.)

The West

In 2004, the West was home to 23.0 percent of the U.S. population and experienced an estimated 24.1 percent of the Nation's aggravated assaults. (See Table 3.) From 2003 to 2004, the estimated number of offenses for this region declined 1.4 percent, down to 205,844. The rate, estimated at 305.4 offenses per 100,000 inhabitants, declined 2.8 percent. (See Table 4.)

Table 2.22

Aggravated Assault
Percent Distribution by Month, 2000-2004

Month	*2000*	*2001*	*2002*	*2003*	*2004*
January	7.5	7.5	7.5	7.5	7.5
February	7.2	6.7	6.7	6.4	7.0
March	8.3	8.1	8.0	8.3	8.4
April	8.4	8.5	8.4	8.5	8.5
May	9.3	9.0	9.0	9.2	9.4
June	8.9	8.9	9.2	9.1	8.9
July	9.5	9.6	9.6	9.4	9.4
August	9.1	9.0	9.4	9.4	9.0
September	8.6	8.8	9.4	8.7	8.6
October	8.6	8.7	8.4	8.7	8.5
November	7.3	7.7	7.3	7.7	7.4
December	7.2	7.5	7.1	7.2	7.5

Table 2.23

Aggravated Assault, Types of Weapons Used
Percent Distribution by Region, 2004

Region	*Total all weapons*[1]	*Firearms*	*Knives or cutting instruments*	*Other weapons (clubs, blunt objects, etc.)*	*Personal weapons (hands, fists, feet, etc.)*
Total	**100.0**	**19.3**	**18.6**	**35.6**	**26.6**
Northeast	100.0	14.7	19.8	34.3	31.1
Midwest	100.0	19.7	17.4	33.7	29.2
South	100.0	20.8	19.7	37.7	21.8
West	100.0	18.4	16.7	33.3	31.5

[1] Because of rounding, the percentages may not add to 100.0.

Community Types

The UCR Program aggregates crime data by three community types: Metropolitan Statistical Areas (MSAs), cities outside metropolitan statistical areas, and nonmetropolitan counties. By definition, an MSA has a principal city with at least 50,000 inhabitants. It includes the county that contains the principal city and adjacent counties that share a high degree of economic and social integration with the principal city and county as measured by commuting. Cities outside the MSAs are mostly incorporated areas, and nonmetropolitan counties are composed of unincorporated areas. (For additional information regarding community types, see Appendix III.)

In 2004, most of the Nation's population (82.9 percent) lived in the MSAs, where the rate of aggravated assaults was an estimated 308.9 per 100,000 inhabitants. Cities outside the MSAs (with 6.8 percent of the U.S. population) had the next-highest rate of this offense (277.0 per 100,000 inhabitants). Nonmetropolitan counties (with 10.4 percent of the population) had 158.1 aggravated assaults per 100,000 inhabitants. (Based on Table 2.)

Population Groups: Trends and Rates

To calculate 2-year trend data for population groups, the UCR Program staff reviewed reports from all agencies that submitted statistics on aggravated assaults for at least 6 common months in 2003 and 2004. (For an explanation of population-group designations and the number of agencies contributing to the UCR Program, see Appendix III; for the methodology used in tabular presentations, see Appendix I.)

From 2003 to 2004, the number of aggravated assaults in four of six city population groups decreased. Cities with populations of 50,000 to 99,999 experienced the smallest decline in this offense, 0.6 percent. The greatest decline was in the Nation's largest cities, those with populations of 250,000 and over, where the number of offenses decreased 1.7 percent. In two city groups the number of offenses increased: 0.2 percent in cities with populations under 10,000 and 1.3 percent in cities with 25,000 to 49,999 in population. Within metropolitan counties, the number of aggravated assaults decreased 1.5 percent; in nonmetropolitan counties, however, it increased 1.2 percent. (See Table 12.)

Based on reports from agencies submitting 12 months of complete data for 2004, aggravated assault occurred at an estimated rate of 302.5 offenses per 100,000 inhabitants nationwide. In cities collectively, the rate was 343.9. Among the city population groups, the rate ranged from a high of 520.2 offenses per 100,000 inhabitants (cities with populations of 250,000 and over) to a low of 201.8 offenses (cities with populations of 10,000 to 24,999). The rate was 234.9 in metropolitan counties, and 171.2 in nonmetropolitan counties. (See Table 16.)

Offense Analysis

Aggravated Assault by Weapon

The UCR Program collects data about the type of weapons used in aggravated assaults. During 2004, personal weapons (i.e., hands, fists, feet, etc.) were used in 26.6 percent of the offenses; firearms, 19.3 percent; and knives or cutting instruments, 18.6 percent. Weapons in the category of "other" were used in the remaining 35.6 percent of this offense. (Based on Table 19.)

An analysis by weapon type showed that the rate of aggravated assaults per 100,000 persons was 77.8 with personal weapons, 56.5 with firearms, 54.3 with knives or cutting instruments, and 104.1 with weapons in the "other" category. (See Table 19.)

Clearances

In the UCR Program, an offense can be cleared either by arrest or by exceptional means, i.e., when conditions beyond the control of law enforcement prevent placing formal charges against the offender. (For a further explanation of clearances, see Section III.) In 2004, law enforcement agencies nationwide collectively cleared 55.6 percent of aggravated assaults. Data in Table 26, a breakdown of clearances by region, showed that the percent of offenses cleared was lowest in the Midwest (51.9 percent) and highest in the Northeast (62.9 percent). In the South, agencies cleared 54.2 percent of aggravated assaults; in the West, 57.1 percent. Law enforcement in cities collectively cleared 53.4 percent of their aggravated assaults. In a breakdown by city population group, clearances ranged from a high of 64.1 percent (cities under 10,000 in population) to a low of 48.5 percent (250,000 and over in population). Law enforcement agencies in metropolitan counties cleared 61.5 percent; those in nonmetropolitan counties cleared 64.4 percent of their aggravated assaults. (See Table 25.)

Clearances and Juveniles

In certain circumstances involving juveniles, a law enforcement agency may report that an offense is cleared by arrest even when no physical arrest is made. This type of clearance must meet the following criteria: the offender is under the age of 18 and is cited to appear in juvenile court or before other juvenile authorities. When a clearance involves both adult and juvenile offenders, it is reported as an adult clearance.

In 2004, of the clearances for aggravated assault reported nationwide, 11.8 percent involved only juveniles. A breakdown of this statistic by population group shows that law enforcement in cities collectively reported that 12.0 percent of clearances involved only juveniles. Agencies in cities with populations of 10,000 to 24,999 reported the highest percent of clearances involving only juveniles (14.2 percent), and those agencies in cities having 250,000 and over in population reported the lowest (9.7 percent). In metropolitan counties, 12.1 percent of clearances for aggravated assault involved only juveniles; in nonmetropolitan counties, 9.0 percent involved only juveniles. (See Table 28.)

Arrests

The UCR Program collects arrest data based on the number of persons arrested not the number of offenses committed during a single incident. (For additional information about arrests, see Section IV.) In 2004, the Program estimated that law enforcement agencies made 440,553 arrests for aggravated assault nationwide. This figure accounts for 74.6 percent of the total number of arrests for violent crimes and 3.1 percent of arrests for all crimes combined. (Based on Table 29.)

Arrest Trends

From 2003 to 2004, the number of arrests nationwide for aggravated assault declined 2.0 percent. For the same period, the number of juvenile arrestees (those under age 18) decreased 1.6 percent; the number of adult arrestees decreased 2.1 percent. (See Table 36.)

Compared with the 2-year trend, 5- and 10-year trend data showed steeper declines. The number of arrests for

aggravated assault decreased 4.7 percent in 2004 compared with the 2000 data; arrests of juveniles declined 5.5 percent; arrests of adults declined 4.6 percent. (See Table 34.) The number of arrests declined 14.0 percent in 2004 compared with the 1995 number; arrests of juveniles declined 23.0 percent, and arrests of adults declined 12.4 percent. (See Table 32.)

Arrest Rates

In 2004, the frequency of arrests for aggravated assaults was 150.6 per 100,000 inhabitants. Among the regions, the West had the highest rate of arrest (213.1), and the Northeast had the lowest (114.1). In the South, the rate was 136.4; in the Midwest, 120.3. (See Table 30.)

Law enforcement in the Nation's cities collectively reported an arrest rate of 165.7 per 100,000 inhabitants. An analysis by city population group shows that the rate of arrest for aggravated assault was highest (221.4) in the largest cities, those with populations of 250,000 and over; cities with populations of 10,000 to 24,999 had the lowest rate (115.6) of arrest for this offense. The rate was 126.3 arrests per 100,000 inhabitants in metropolitan counties and 98.1 in nonmetropolitan counties. (See Table 31.)

Distribution by Age, Sex, and Race

In 2004, persons under the age of 25 accounted for 40 percent of arrestees for aggravated assault, and those under the age of 18 made up 13.8 percent. (See Table 41.) Males accounted for 79.3 percent of the arrestees. Of all females arrested for this offense, 15.7 percent were juveniles; of all males arrested, 13.3 percent were juveniles. (Based on Tables 39, 40, 41, and 42.)

For the offense of aggravated assault, whites accounted for 64.5 percent of the total number of arrestees for this crime category. Black arrestees accounted for 33.1 percent of the total, and 2.4 percent were in the category of other races. Further analysis of the data showed that juvenile arrestees for aggravated assault were most often white (58.5 percent); black juveniles accounted for 39.2 percent; and 2.3 percent were of other races. (See Table 43.)

Property Crime

Definition

In the Uniform Crime Reporting (UCR) Program, property crime includes the offenses of burglary, larceny-theft, motor vehicle theft, and arson. The object of the theft-type offenses is the taking of money or property, but there is no force or threat of force against the victims. The property crime category includes arson because the offense involves the destruction of property; however, arson victims may be subjected to force. Because of limited participation and varying collection procedures by local agencies, only limited data are available for arson. Arson statistics are included in trend, clearance, and arrest tables throughout *Crime in the United States*, but they are not included in any estimated volume data. The arson section in this report provides more information on that offense.

Trend

Year	*Number of offenses*[1]	*Rate per 100,000 inhabitants*[1]
2003	10,422,862	3,591.2
2004	10,328,255	3,517.1
Percent change	-1.1	-2.1

[1]Does not include arson. See Offense Tabulations.

National Volume, Trends, and Rates

An estimated 10,328,255 property crimes were committed in the Nation in 2004, representing a 1.1-percent decrease from the 2003 estimate, a 1.4-percent increase compared with the 2000 estimate, and a 14.4-percent decrease from the 1995 estimate.

Figure 2.9

Property Crime
Percent Change from 2000

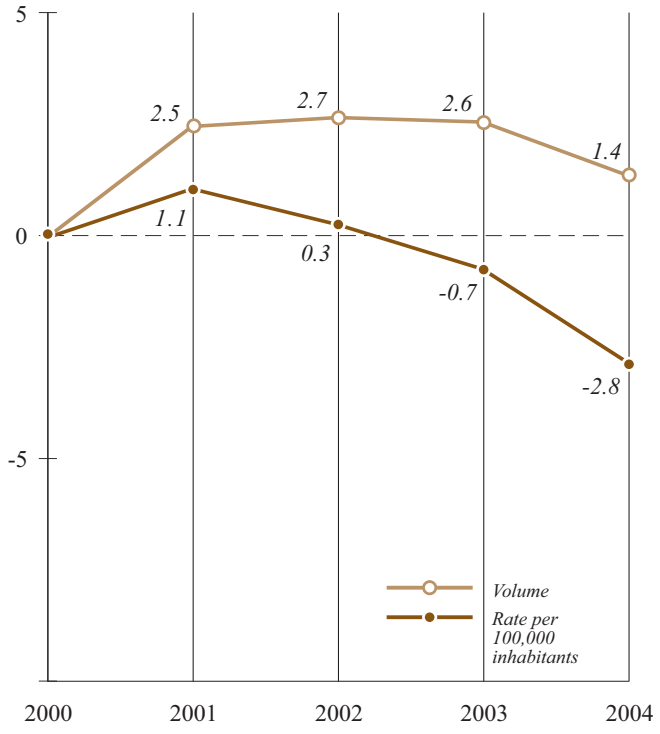

In 2004, each of the individual property crimes showed a decrease from the 2003 estimates. The number of motor vehicle thefts was down 1.9 percent, the number of larceny-thefts was down 1.1 percent, and the number of burglaries was down 0.5 percent. (See Tables 1 and 1A.)

The estimated property crime rate per 100,000 inhabitants (3,517.1) in 2004 declined 2.1 percent when compared with the 2003 rate. When compared with data from 2000, the rate was down 2.8 percent, and when compared with the 1995 figure, the rate had decreased 23.4 percent. (See Tables 1 and 1A.)

Regional Offense Trends and Rates

The UCR Program separates the United States into four regions: the Northeast, the Midwest, the South, and the West. (Geographic region breakdowns can be found in Appendix III.) Property crime data collected by the UCR Program and aggregated by region reflected the following:

The Northeast

The Northeast Region accounted for 18.6 percent of the Nation's population

in 2004; 12.5 percent of the estimated number of property crimes that were committed in the Nation occurred in that region. (See Table 3.) In 2004, law enforcement in the Northeast had a 2.1-percent decrease in property crimes from the previous year's figure. The property crime rate, estimated at 2,358.9 per 100,000 inhabitants, decreased 2.4 percent from the 2003 number. (See Table 4.)

The Midwest

The Midwest, comprised of 22.4 percent of the Nation's population in 2004, accounted for 20.9 percent of the estimated number of property crimes in the United States. (See Table 3.) Law enforcement in the Midwest Region had a 2.5-percent decrease in property crimes from the previous year's figure. Estimated at a rate of 3,281.0 property crimes per 100,000 in population, the 2004 figure decreased 2.9 percent from the 2003 data. (See Table 4.)

The South

Just over 36 percent (36.1) of the Nation's population resided in the South in 2004, and law enforcement agencies in the region had an estimated 41.3 percent of the country's property crimes. (See Table 3.) When compared with data from the previous year, the South had a decrease of 0.8 percent in the estimated number of property crimes. The 2004 property crime rate, 4,022.2 per 100,000 inhabitants, was 2.2 percent lower than the 2003 rate. (See Table 4.)

The West

In 2004, the West accounted for 23.0 percent of the Nation's total population, and 25.4 percent of the country's property crimes. (See Table 3.) From 2003 to 2004, the estimated number of property crimes in the West increased slightly (+0.2 percent). The rate was estimated at 3,891.2 property crimes per 100,000 inhabitants, a 1.3-percent decline from the 2003 rate. (See Table 4.)

Table 2.24

Property Crime
Percent Distribution by Month, 2000-2004

Month	*2000*	*2001*	*2002*	*2003*	*2004*
January	7.8	7.8	8.3	8.0	8.0
February	7.3	6.8	7.0	6.7	7.1
March	8.2	7.8	7.8	8.0	8.2
April	7.9	7.9	8.0	8.2	8.1
May	8.6	8.5	8.5	8.6	8.5
June	8.6	8.5	8.4	8.5	8.6
July	9.1	9.1	9.2	9.1	9.0
August	9.2	9.1	9.0	9.0	8.9
September	8.5	8.5	8.6	8.7	8.4
October	8.8	9.2	8.8	8.8	8.7
November	8.1	8.5	8.1	8.1	8.3
December	8.0	8.5	8.3	8.3	8.3

Community Types

The UCR Program aggregates data by three community types: Metropolitan Statistical Areas (MSAs), cities outside metropolitan statistical areas, and nonmetropolitan counties. (Additional in-depth information regarding community types is located in Appendix III.) In 2004, an estimated 82.9 percent of the Nation's population resided in an MSA. The rate in this community type was 3,697.1 property crimes per 100,000 inhabitants. Cities outside metropolitan areas, comprising 6.8 percent of the Nation's population, had a rate of 4,109.5 property crimes per 100,000 in population. Nonmetropolitan counties accounted for an estimated 10.4 percent of the Nation's inhabitants. These counties had a rate of 1,690.5 property crime offenses per 100,000 inhabitants. (See Table 2.)

Population Groups: Trends and Rates

The UCR Program organizes the agencies that contribute data into population groups, which include cities, metropolitan counties, and nonmetropolitan counties. (Appendix III of this book provides an explanation of these groups.) From 2003 to 2004, law enforcement in the Nation's cities collectively reported a 1.8-percent decrease in the number of property crimes. All city population groups experienced decreases, with the largest decrease, 3.3 percent, in cities with populations of 250,000 or more. Nonmetropolitan and metropolitan counties experienced decreases of 1.1 and 0.9 percent, respectively. (See Table 12.)

The country's cities collectively had a rate of 4,240.2 property crime offenses per 100,000 inhabitants. Nonmetropolitan counties had a property crime rate of 1,743.9 per 100,000 people, and metropolitan counties experienced a rate of 2,529.6 offenses per 100,000 inhabitants. Property crime rates for each of the population groups are furnished in Table 16.

Offense Analysis

The estimated dollar loss attributable to property crimes (excluding arson) in 2004 was $16.1 billion, representing a 5.0-percent decrease when compared with the 2003 estimate. Among the individual property crimes, the dollar losses were an estimated $3.5 billion for burglary, nearly $5.1 billion for larceny-theft, and $7.6 billion for motor vehicle theft. (Based on Table 1 and Table 23.) Arson had an average dollar loss of $12,017 for the 63,215 offenses for which monetary figures were reported. (See Table 2.31.)

Clearances

Law enforcement agencies reporting crime to the UCR Program can clear, or "close," the offense in one of two ways: by arrest or, when elements are beyond the control of law enforcement prevent the agency from arresting and formally charging the offender, by exceptional means. (Additional information regarding clearances is provided in Section III, Offenses Cleared.)

Nationwide in 2004, law enforcement agencies, collectively, cleared 16.5 percent of property crimes. Agencies in cities cleared 16.4 percent of property crimes. Law enforcement in cities with populations of 10,000 to 24,999 cleared the largest proportion of their property crimes (20.9 percent) and those in cities with populations of 250,000 and over cleared the smallest percentage of their property crimes, slightly less than 13 percent (12.9). Metropolitan county law enforcement agencies reported 16.9 percent of property crimes cleared by arrest or exceptional means, and agencies in nonmetropolitan counties reported 17.8 percent of property crimes cleared. (See Table 25.)

Regionally, law enforcement agencies in the Northeast cleared the highest percentage of property crimes at 20.2 percent. Law enforcement agencies in the South cleared 16.9 percent; those in the Midwest, 16.2 percent; and agencies in the West cleared 14.6 percent of property crimes. (See Table 26.)

Clearances and Juveniles

Special conditions exist concerning clearances and juveniles. Data users should know that when an offender under the age of 18 is cited to appear in juvenile court or before other juvenile authorities, the UCR Program considers the incident for which the juvenile is being held responsible to be cleared by arrest, although a physical arrest may not have occurred. In addition, clearances that include both adult and juvenile offenders are classified as clearances for crimes committed by adults. Additional details concerning clearances as they relate to juveniles are provided in Section III, Offenses Cleared.

In 2004, 18.9 percent of the property crime clearances nationwide involved persons under the age of 18. In cities collectively, 19.6 percent of the clearances for property crime involved juveniles only. Among the population groups labeled *city*, the percentages of clearances involving only juveniles ranged from a low of 16.4 percent in cities with populations of 250,000 and over to a high of 21.7 percent in cities with populations of 50,000 to 99,999. Law enforcement in metropolitan counties reported 16.4 percent of property crime clearances involved persons under the age of 18 and those in nonmetropolitan counties, 14.8 percent. (See Table 28.)

Arrests

In 2004, an estimated 1.6 million, or 11.8 percent of all arrests, were for property crimes (including arson). The largest proportion, 72.2 percent, of the arrests for property crime was for larceny-theft. (Based on Table 29.)

Arrest Trends

From 2003 to 2004, there was a slight increase (0.5 percent) in the number of arrests for property crime. A breakdown of property crime by offense type showed that during this same period, the number of arrests for motor vehicle thefts decreased 1.4 percent, the number of arrests for burglary decreased 0.3 percent, and the number of arrests for arson decreased 1.8 percent. The number of arrests for larceny-theft, however, increased 1.0 percent. (See Table 36.)

The number of arrests for property crime remained virtually unchanged in 2004 when compared with the 2000 number. (See Table 34.) An examination of 10-year trend data (1995-2004) for arrests involving property crime revealed a 22.8-percent decline. (See Table 32.)

Arrest Rates

Nationally in 2004, law enforcement reported a rate of 568.2 property crime arrests per 100,000 inhabitants. A review of property crime arrests by region showed that the South had the highest rate, 625.1 arrests per 100,000 in population. The West had a rate of 607.4 arrests for property crime per 100,000 inhabitants, followed by the Midwest and Northeast, with rates of 550.1 and 437.6, respectively. (See Table 30.)

In 2004, the Nation's cities collectively experienced a rate of 676.7 property crime arrests per 100,000 in population. Arrests rates for property crime ranged from 613.3 in cities with under 10,000 in population to 734.5 per 100,000 inhabitants in cities with populations of 250,000 and over. Law enforcement agencies in metropolitan counties reported a property crime arrest rate of 359.1 per 100,000 in population, and agencies in nonmetropolitan counties had a rate of 274.5. (See Table 31.)

Arrest Distribution by Age, Sex and Race

Of all individuals arrested for property crime in 2004, 72.5 percent were adults and 27.5 percent were juveniles (individuals under the age of 18 years). (See Table 38.) From 2003-2004, arrests of adults for property crime increased 2.0 percent. Arrests of juveniles, however, declined 3.0 percent. (See Table 36.)

By gender, most (68.1 percent) individuals arrested for property crime were male. (See Table 42.) Of the male arrestees, 26.8 percent were juveniles (under 18 years of age). (Based on Table 39.) Of the female arrestees, 29.1 percent were juveniles. (Based on Table 40.)

By race, 69.0 percent of the individuals arrested for property crime offenses in 2004 were white, 28.5 percent were black, and the remaining 2.5 percent were of other races. The race breakdown for juvenile arrestees paralleled that of adults: 68.5 percent were white, 28.4 percent were black, and the remaining 3.1 percent were of other races. (See Table 43.)

Burglary

Definition

Burglary is defined in the Uniform Crime Reporting (UCR) Program as the unlawful entry of a structure to commit a felony or theft. The use of force to gain entry is not required to classify an offense as a burglary. Burglary in the UCR program is categorized into three subclassifications: forcible entry, unlawful entry where no force is used, and attempted forcible entry.

Trend

Year	*Number of offenses*	*Rate per 100,000 inhabitants*
2003	2,154,834	741.0
2004	2,143,456	729.9
Percent change	-0.5	-1.5

National Volume, Trends, and Rates

In 2004, an estimated 2.1 million burglary offenses were committed in the United States. This figure (approximately 2,143,456) is a 0.5-percent decline from the 2003 estimate. An examination of 5- and 10-year trends demonstrated a 4.5-percent increase in the number of burglaries when compared with the 2000 estimate, and a 17.4-percent decrease from the 1995 number. Calculated at 729.9 burglaries per 100,000 people, the 2004 rate was a decrease of 1.5 percent from the 2003 rate. Although the 2004 burglary rate was slightly higher (0.2 percent) than the 2000 rate, it was 26.0 percent lower than the 1995 rate. (See Tables 1 and 1A).

Figure 2.10

Burglary
Percent Change from 2000

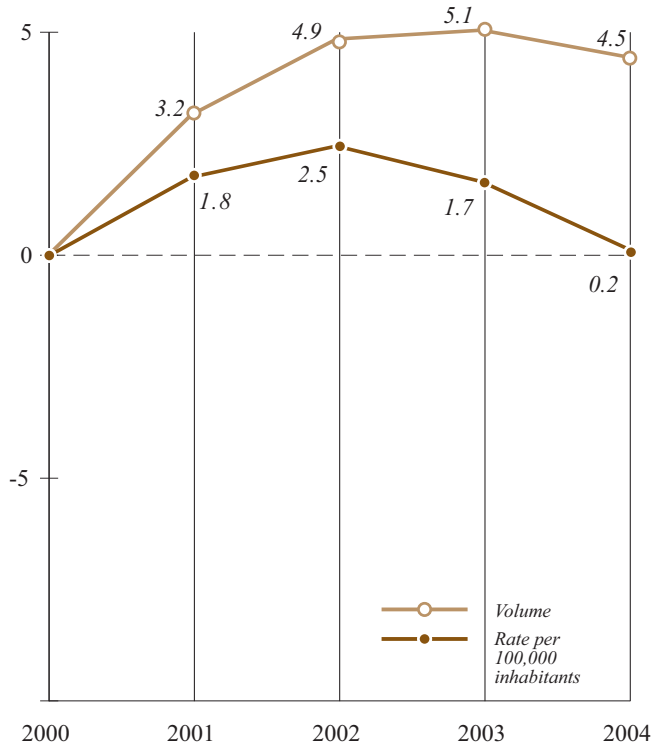

Regional Offense Trends and Rates

The UCR Program divides the United States into four regions: the Northeast, the Midwest, the South, and the West. (Details regarding the geographic regions are included in Appendix III.) An analysis of burglary data by region showed the following details.

The Northeast

In 2004, 18.6 percent of the Nation's population inhabited Northeastern states where 11.0 percent of the estimated number of burglary offenses (236,366) occurred. This figure represents a decrease of 2.9 percent when compared to the 2003 estimate. The region's burglary rate, estimated at 433.1 offenses per 100,000 persons, marks a decrease of 3.2 percent from the 2003 rate. (See Tables 3 and 4.)

The Midwest

The Midwest accounted for 22.4 percent of the Nation's population in 2004 and 19.8 percent, or about 424,892, of the country's burglary offenses. With a rate of 646.4 offenses per 100,000 inhabi-

tants, the Midwest had the lowest rate of burglaries among the regions. By volume, the number of burglaries declined 2.1 percent from the 2003 number, and the rate decreased 2.6 percent from that of the prior year. (See Tables 3 and 4.)

The South

The most populous region, the South, had the most burglaries in 2004. With 36.1 percent of the Nation's population, this region accounted for an estimated 968,932 (45.2 percent) of the Nation's burglary offenses. The estimated number of burglaries yielded a rate of 914.6 offenses per 100,000 people, a 1.5-percent decrease from the region's 2003 rate. (See Tables 3 and 4.)

The West

The West accounted for 23.0 percent of the Nation's total population in 2004 and an estimated 23.9 percent (513,266) of the burglaries that occurred. Overall, the region had a 1.1-percent increase in burglaries from the 2003 total. The estimated rate of 761.4 offenses per 100,000 people was 0.3 percent lower than the 2003 rate. (See Tables 3 and 4.)

Community Types

The UCR Program aggregates data by three community types: Metropolitan Statistical Areas (MSAs), cities outside MSAs, and nonmetropolitan counties. (See Appendix III for more information regarding community types.) In 2004, residents in MSAs accounted for 82.9 percent of the population and experienced an estimated 84.5 percent of the Nation's burglaries. The MSAs' rate of burglaries per 100,000 people was 744.8. Inhabitants of cities outside MSAs accounted for 6.8 percent of the Nation's population in 2004 and 7.6 percent of the number of burglary offenses. The burglary rate in these areas was 822.8 offenses per 100,000 people, the highest rate by community type. Nonmetropolitan counties accounted for 10.4 percent of the Nation's inhabitants, and about 7.8 percent of its burglaries. Burglary offenses in nonmetropolitan counties occurred at an estimated rate of 550.0 per 100,000 people. (Based on Table 2.)

Population Groups: Trends and Rates

In addition to analyzing data by region and community type, the UCR Program aggregates crime statistics by population groups; cities are categorized into six groups based on the number of inhabitants, and counties are categorized into two groups, metropolitan and nonmetropolitan. (Appendix III offers further details regarding these population groups.)

An examination of data from law enforcement agencies that provided statistics at least 6 common months in 2003 and 2004 showed that the Nation's cities overall experienced a 0.7-percent decrease in burglaries during the 2-year period. Burglaries declined in four of the city groups and increased in two of the city groups. The Nation's largest cities, those with 250,000 or more inhabitants, showed the largest decline, 2.1 percent. Cities with populations of 50,000 to 99,999 had an increase of 1.9 percent, and cities with populations of 10,000 to 24,999 had an increase of 0.6 percent in the number of burglaries in 2004 compared with 2003.

The volume of burglaries declined in both metropolitan and nonmetropolitan counties in 2004. In metropolitan counties, burglary offenses decreased 2.2 percent from the 2003 level, and in nonmetropolitan counties, these offenses went down 2.6 percent. (See Table 12.)

The UCR Program calculates burglary rates for population groups from information provided by participating agencies that submitted all 12 months of offense data for the year. In 2004, the Nation's cities overall had 821.6 offenses per 100,000 people. The largest cities (those with 250,000 or more inhabitants) had the highest rate, 972.9 offenses per 100,000 people, and cities with 10,000 to 24,999 residents had the lowest rate among the city groups, 631.8 burglaries per 100,000 people. Metropolitan counties had a rate of 605.5 offenses per 100,000 people, and nonmetropolitan counties had a rate of 574.4. (See Table 16.)

Offense Analysis

The UCR program requests that participating law enforcement agencies provide details regarding the nature of burglaries in their jurisdictions, such as type of entry, type of structure, time of day, and dollar loss associated with each offense.

An examination of data from agencies that provided burglary data for all 12 months of 2004 revealed that 61.4 percent of all burglaries involved forcible entry. Unlawful entry marked 32.4 percent of offenses, and attempted forcible entry accounted for 6.2 percent of burglaries reported to the Program in 2004. (See Table 19.)

As in the past, burglars targeted homes more often than nonresidential

Table 2.25

Burglary
Percent Distribution by Month, 2000-2004

Month	*2000*	*2001*	*2002*	*2003*	*2004*
January	8.1	7.9	8.5	8.1	8.0
February	7.2	6.6	6.9	6.4	6.8
March	8.0	7.6	7.7	7.8	8.0
April	7.8	7.7	7.8	8.1	7.9
May	8.5	8.3	8.5	8.6	8.3
June	8.4	8.2	8.2	8.4	8.5
July	9.2	9.1	9.1	9.2	9.1
August	9.2	9.1	9.0	9.0	9.0
September	8.6	8.6	8.7	8.8	8.6
October	8.7	9.3	8.8	8.9	8.7
November	8.3	8.9	8.2	8.3	8.6
December	8.1	8.8	8.5	8.5	8.5

Figure 2.11

Burglary
Percent Change from 2000

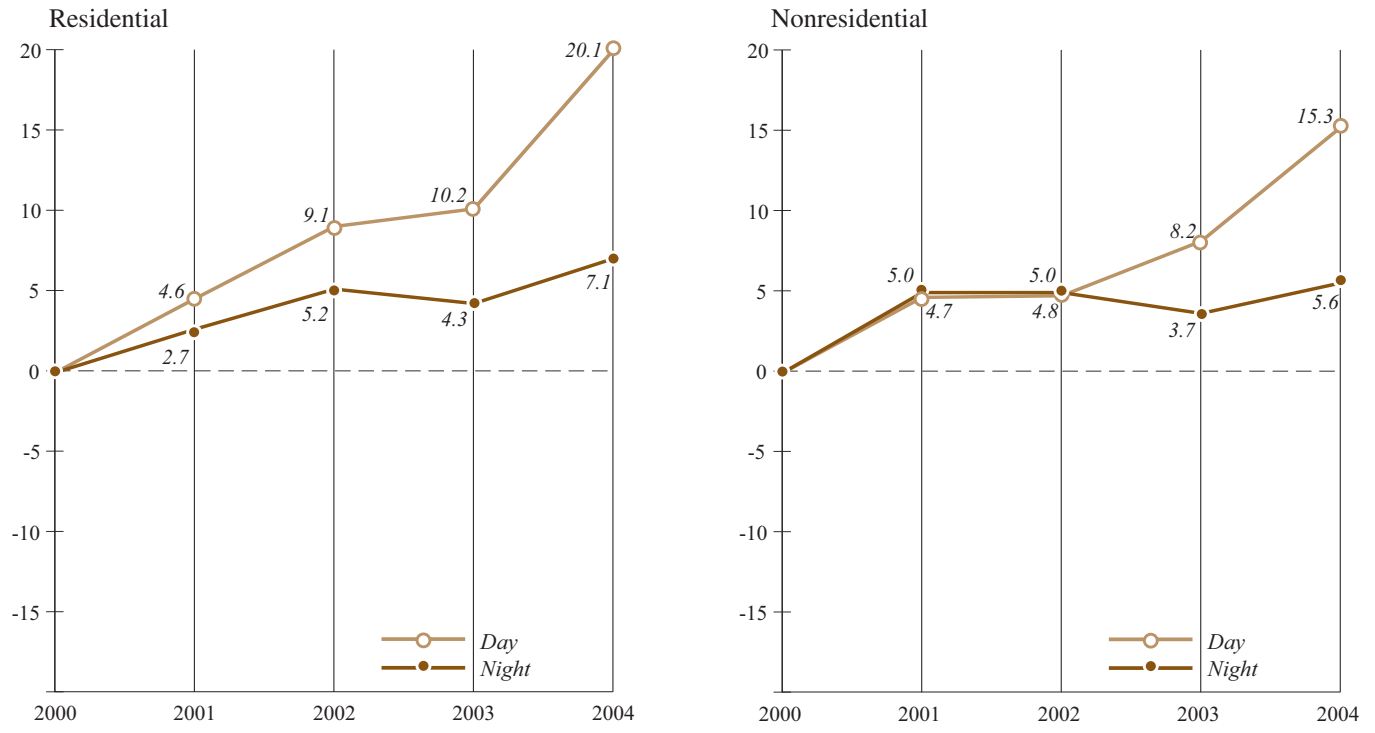

structures. An analysis of data from agencies that provided supplemental burglary data for at least 6 months of 2004 showed that 65.7 percent of burglaries were of residences, and 34.3 were of nonresidential structures. (See Table 23.) Law enforcement agencies were unable to determine the time burglaries occurred in 25.3 percent of offenses. However, of the burglaries for which the time could be established, most (62.2 percent) residential burglaries occurred during the day, from 6 a.m. to 6 p.m. Nonresidential structures were targeted more often at night with 58.0 percent of these offenses occurring from 6 p.m. to 6 a.m. The average dollar loss per burglary offense was $1,642. Losses from residential burglaries averaged $1,607 per offense and losses from nonresidential burglaries averaged $1,708 per offense. (See Table 23.)

Clearances

The UCR Program considers an offense to be cleared when at least one person is arrested in connection with the offense, or law enforcement officials have identified the offender, but are unable to make an arrest because of circumstances beyond their control (e.g., the suspect is incarcerated or is in custody for another crime). This type of clearance is known as a clearance by exceptional means. (Section III furnishes more information about clearances.) The following paragraphs offer an overview of burglary clearances. The data are based on information from law enforcement agencies that provided at least 6 months of data for 2004.

In 2004, law enforcement agencies cleared 12.9 percent of the Nation's burglary offenses. By region, agencies in the Northeast cleared the highest percentage (17.1 percent) of burglary offenses occurring within that region. In the South, agencies cleared 13.1 percent of burglary offenses, in the West, 11.8 percent, and in the Midwest, 11.2 percent. (See Table 26.)

By population group, agencies in cities collectively cleared 12.1 percent of burglary offenses. Agencies in the smallest cities, those with less than 10,000 in population, cleared the highest percentage (16.2 percent) of burglary offenses occurring in those jurisdictions. Agencies covering cities with 250,000 and over in population cleared the lowest percentage, 10.3 percent. The Nation's county law enforcement agencies cleared 14.5 percent of burglary offenses occurring in metropolitan counties, and 15.8 percent of those occurring in nonmetropolitan counties. (See Table 25.)

When grouped by classification and type, data showed that the highest percent (14.2 percent) of burglary clearances in the Nation were of offenses that involved unlawful entry of structures. Of the burglaries where force was used to enter structures, agencies cleared 12.2 percent of offenses, and of attempted burglary offenses, they cleared 10.6 percent. (See Table 27.)

Clearances and Juveniles

The UCR Program has established reporting guidelines that are unique to clearances involving juvenile offenders. First, law enforcement agencies may clear an offense by arrest even though no physical arrest may have occurred, e.g., when a juvenile is turned over to juvenile authorities. Second, when clearing a crime that involves both juvenile and adult offenders, law enforcement reports the clearance as an adult clearance.

Based on data from law enforcement agencies that provided at least 6 months of statistics to the UCR Program in 2004, arrests of juveniles accounted for 16.0 percent of burglary clearances. In the Nation's cities overall, clearances by juvenile arrests made up a slightly higher percentage, 16.1 percent. Clearances involving only juveniles accounted for 19.6 percent of the total number of burglary clearances in the Nation's smallest cities (those with fewer than 10,000 residents). The largest cities, those with 250,000 or more inhabitants, had the smallest percentage of clearances involving solely juveniles, 12.5 percent. Of the two county population groups, clearances involving only juveniles made up 15.9 percent of burglary clearances in metropolitan counties, and 15.5 percent in nonmetropolitan counties. (See Table 28.)

Arrests

Law enforcement agencies participating in the UCR Program report the number of arrests, not the number of charges lodged against those persons arrested. For example, when a person is arrested and charged with several offenses that occurred at the same time, the agency reports only one arrest. However, if an individual is arrested several times during the year for violations that happened during separate and distinct instances, the agency must report each arrest separately. (Section IV contains more information on arrests.)

Arrest Trends

In the United States, arrests for burglaries in 2004, estimated at 294,591, accounted for 17.9 percent of the total arrests for property crimes. Property crimes include burglary, larceny-theft, motor vehicle theft, and arson. (Based on Table 29.)

The following synopsis of burglary arrests is derived from data submitted by law enforcement agencies that provided statistics for all 12 months of 2004.

Nationwide, the number of arrests for burglary in 2004 was slightly less (-0.3 percent), than the number in 2003. In this 2-year time period, the number of adults arrested for burglary increased 1.3 percent, and the number of juveniles arrested decreased 4.2 percent. (See Table 36.) A comparison of 2004 and 2000 data showed a 3.9-percent increase in burglary arrests nationally. A 13.3-percent increase from 2003 in the number of arrests of adults was offset by a 14.7-percent decline in the number of arrests of juveniles. (See Table 34.) An examination of 2004 data compared with 1995 data showed a 20.4-percent decrease in burglary arrests. This 10-year trend demonstrated a 9.8-percent decrease in the number of arrests of adults, and a 39.2-percent decline in the number of arrests of juveniles. (See Table 32.)

Arrest Rates

The rate of burglary arrests in the Nation in 2004 was 100.6 arrests per 100,000 inhabitants. Among the four regions, the West had the highest rate of burglary arrests, 125.8 per 100,000 people; the South had a rate of 108.4, the Midwest, 77.6, and the Northeast, 76.0. (See Table 30.)

In 2004, the Nation's cities had an overall arrest rate for burglary offenses of 107.3 arrests per 100,000 people. Cities with populations from 100,000 to 249,999 had the highest arrest rate for burglary with 123.5 per 100,000 inhabitants. Cities with 25,000 to 99,999 people had lowest rate among the city groups (89.7 arrests per 100,000). As a group, metropolitan counties had a rate of 83.1, and nonmetropolitan counties had a rate of 92.9. (See Table 31.)

Arrest Distribution by Age, Sex and Race

Data showed that males accounted for 85.7 percent of burglary arrestees in 2004. Of the total number of males arrested for burglaries, 28.6 percent were juveniles. Females arrested for burglary comprised 14.3 percent of the total number of burglary arrests, and of the females arrested, 22.7 percent were juveniles. (Based on Tables 39, 40, and 42.)

The percentage breakdowns of burglary arrestees by race were similar for the total number of arrestees and the number of juvenile arrestees in 2004. Overall, 70.9 percent of burglary arrestees were white, 27.2 percent were black, and the remainder were of other races (American Indian or Alaskan Native, Asian or Pacific Islander). Of the juveniles arrested for burglary, 70.2 percent were white, 27.5 percent were black, and the remainder were of other races. (See Table 43.)

Larceny-theft

Definition

The Uniform Crime Reporting (UCR) Program defines larceny-theft as the unlawful taking, carrying, leading, or riding away of property from the possession or constructive possession of another; attempts to do these acts are included in the definition. This crime category includes shoplifting, pocket-picking, purse-snatching, thefts from motor vehicles, thefts of motor vehicle parts and accessories, bicycle thefts, and so forth, in which no use of force, violence, or fraud occurs. Excluded from larceny-theft is motor vehicle theft, which is classified in a separate offense category; also excluded are crimes that involve embezzlement, confidence games, forgery, and worthless checks—all of which are UCR Part II offenses.

Trend

Year	*Number of offenses*	*Rate per 100,000 inhabitants*
2003	7,026,802	2,416.5
2004	6,947,685	2,365.9
Percent change	-1.1	-2.1

National Volume, Trends, and Rates

In 2004, larceny-theft accounted for an estimated 67.3 percent of the Nation's property crimes. (See Table 1.) Trend data showed that the number of larceny-thefts decreased 1.1 percent from the 2003 estimate, a slight 0.3 percent from the 2000 estimate, and 13.1 percent from the 1995 estimate.

Two-, 5-, and 10-year trend data also showed a decline in the frequency of larceny-theft per 100,000 inhabitants. With an estimated 6,947,685 occurrences of this offense in 2004, there were 2,365.9 larceny thefts per 100,000 inhabitants nationwide. This rate reflects declines of 2.1 percent from the 2003 estimate, 4.5 percent from the 2000 estimate, and 22.3 percent from the 1995 estimate. (See Tables 1 and 1A.)

Figure 2.12

Larceny-theft
Percent Change from 2000

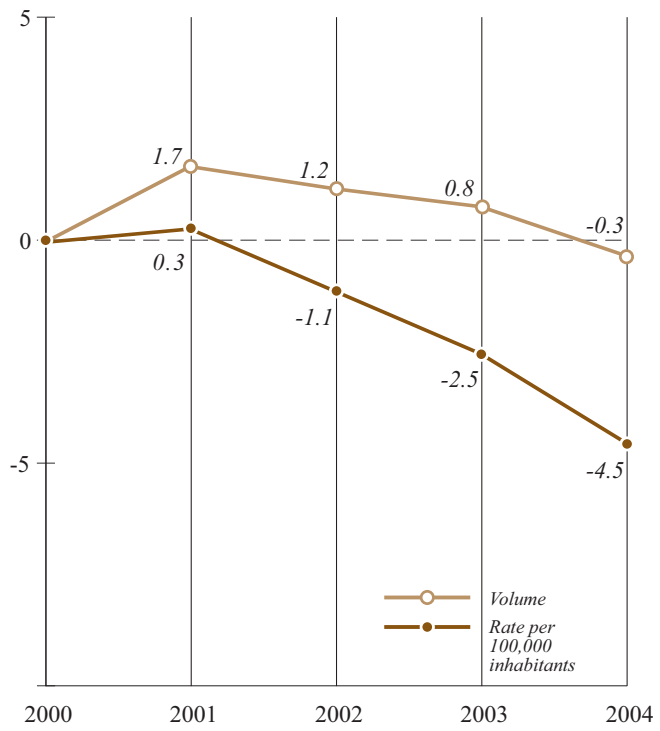

Regional Offense Trends and Rates

The UCR Program defines four regions within the United States: the Northeast, the Midwest, the South, and the West. (See Appendix III for a geographical description of each region.) A comparison of 2003 and 2004 data showed that both the estimated number and the estimated rate of larceny-theft offenses declined across all regions. (See Tables 3 and 4.) The following paragraphs provide a regional overview of larceny-theft.

The Northeast

The region with the smallest proportion (18.6 percent) of the U.S. population in 2004, the Northeast experienced the fewest larceny-theft offenses nationwide: an estimated 13.1 percent. (See Table 3.) The estimated number of offenses (907,670) declined 0.6 percent compared with 2003 data, and the estimated rate of occurrences (1,663.3 per 100,000 inhabitants) declined 0.9 percent. (See Table 4.)

The Midwest

Accounting for 22.4 percent of the population in 2004, the Midwest had an estimated 21.7 percent of the Nation's larceny-thefts. (See Table 3.) The estimated number of offenses (1,507,171) declined 2.3 percent compared with 2003 data, and the estimated rate of occurrences (2,293.0 per 100,000 inhabitants) declined 2.8 percent. (See Table 4.)

The South

With more than one-third of the U.S. population (36.1 percent) in 2004, the South had the Nation's highest percentage of larceny-theft offenses: an estimated 41.3 percent. (See Table 3.) There were an estimated 2,870,994 offenses, which reflected a 0.8-percent decline from the 2003 estimate. The rate, estimated at 2,709.9 larceny-thefts per 100,000 inhabitants, decreased 2.1 percent from the 2003 estimated rate. (See Table 4.)

The West

In 2004, an estimated 23.0 percent of the U.S. population lived in the West, which accounted for 23.9 percent of the Nation's larceny-theft offenses. (See Table 3.) Occurrences of this offense declined 0.9 percent from the 2003 data, down to an estimated 1,661,850 larceny-theft offenses. The rate, estimated at 2,465.3 larceny-thefts per 100,000 inhabitants, declined 2.3 percent. (See Table 4.)

Table 2.26

Larceny-theft
Percent Distribution by Month, 2000-2004

Month	*2000*	*2001*	*2002*	*2003*	*2004*
January	7.6	7.7	8.1	7.9	7.9
February	7.3	6.8	7.0	6.7	7.1
March	8.2	7.8	7.8	8.1	8.3
April	7.9	8.0	8.1	8.3	8.2
May	8.6	8.6	8.6	8.7	8.5
June	8.8	8.6	8.5	8.6	8.7
July	9.2	9.1	9.2	9.2	9.0
August	9.2	9.1	9.1	9.0	8.9
September	8.5	8.4	8.6	8.6	8.4
October	8.8	9.1	8.9	8.8	8.8
November	8.0	8.3	8.0	8.0	8.1
December	7.9	8.4	8.1	8.2	8.1

Table 2.27

Larceny-theft
Percent Distribution by Region, 2004

Type	*United States total*	*Northeast*	*Midwest*	*South*	*West*
Total[1]	**100.0**	**100.0**	**100.0**	**100.0**	**100.0**
Pocket-picking	0.4	0.7	0.4	0.4	0.4
Purse-snatching	0.6	1.3	0.5	0.5	0.6
Shoplifting	14.5	15.9	13.8	14.0	15.1
From motor vehicles (except accessories)	25.3	20.0	21.6	23.7	32.5
Motor vehicle accessories	10.8	8.8	10.2	11.4	11.1
Bicycles	3.6	4.6	4.1	2.8	3.8
From buildings	12.4	15.5	14.0	10.3	12.7
From coin-operated machines	0.7	0.6	0.6	0.8	0.6
All others	31.6	32.6	34.8	36.3	23.2

[1] Because of rounding, the percentages may not add to 100.0.

Community Types

The UCR Program aggregates crime data by three community types: Metropolitan Statistical Areas (MSAs), cities outside MSAs, and nonmetropolitan counties. By definition, an MSA has a principal city with at least 50,000 inhabitants. It includes the county that contains the principal city and adjacent counties that share a high degree of economic and social integration with the principal city and county as measured by commuting. Cities outside the MSAs are mostly incorporated areas, and nonmetropolitan counties are composed of unincorporated areas. (For additional information regarding community types, see Appendix III.)

In 2004, most of the Nation's population (an estimated 82.9 percent) lived in the MSAs, where an estimated 86.7 percent of the larceny-theft offenses occurred. Cities outside the MSAs (with 6.8 percent of the population) had 8.9 percent of the offenses, and nonmetropolitan counties (with 10.4 percent of the population) had an estimated 4.4 percent of the offenses. (Based on Table 2.)

Population Groups: Trends and Rates

To calculate 2-year trend data for population groups, the UCR Program reviewed reports from all agencies that submitted statistics on larceny-theft offenses for at least 6 common months in 2003 and 2004. (For an explanation of population groups and the number of agencies contributing to the UCR Program, see Appendix III; for the methodology used in tabular presentations, see Appendix I.)

In cities collectively, occurrences of larceny-theft in 2004 declined 1.9 percent compared with 2003 data. Among the city groups, cities with populations of 250,000 and over had the

Figure 2.13

Larceny-theft Categories
Percent Change from 2000

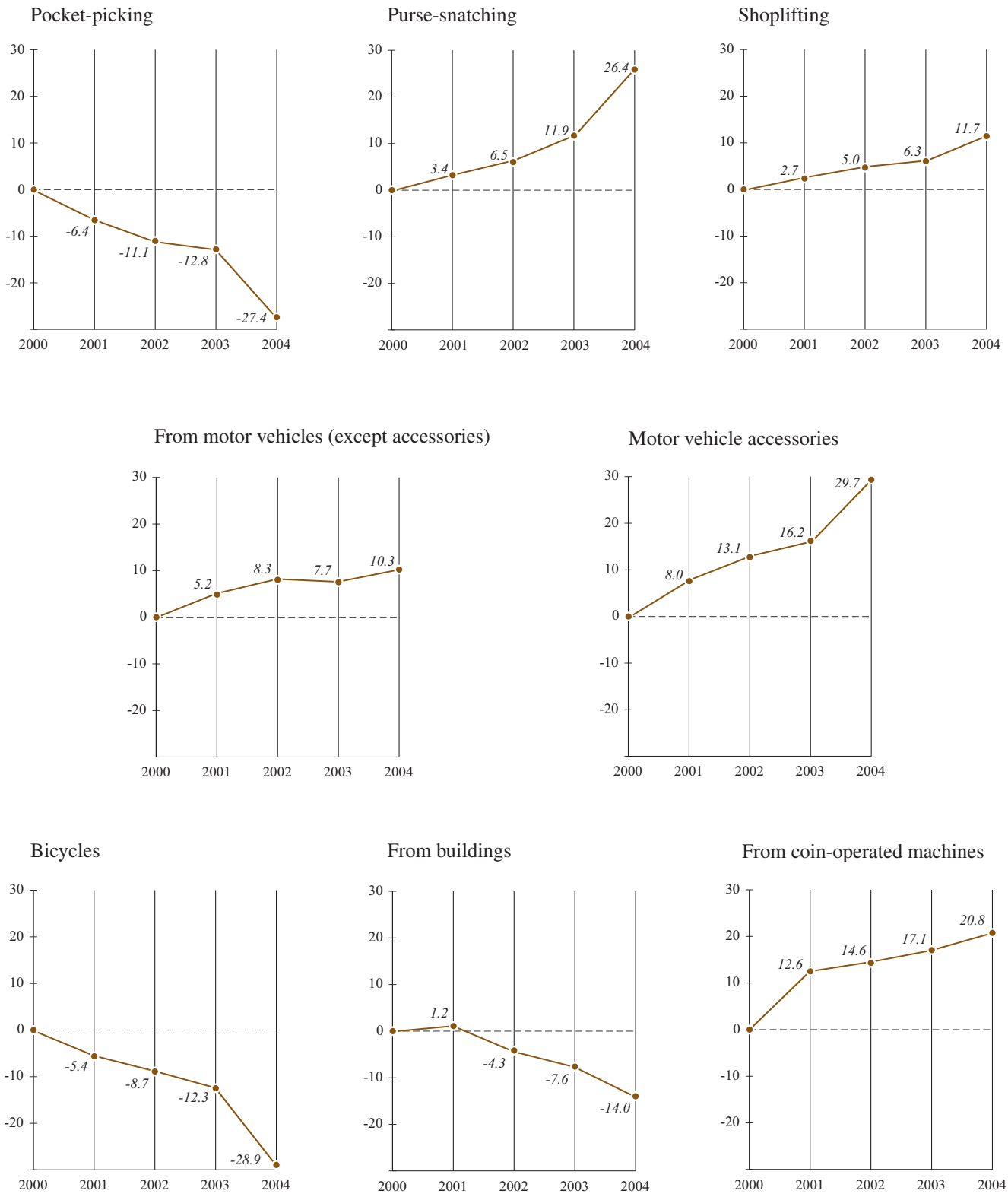

largest decrease (3.4 percent) in larceny-theft offenses compared with 2003 data; cities with populations of 10,000 to 24,999 had the smallest decrease (0.1 percent). In metropolitan counties, the decline was 0.7 percent, and in nonmetropolitan counties, 0.5 percent.

Based on reports of larceny-theft offenses from U.S. law enforcement agencies submitting 12 months of complete data for 2004, this offense occurred at a rate of 2,418.1 per 100,000 inhabitants nationwide. In cities collectively, the rate was 2,884.4 offenses per 100,000 inhabitants. Among the city population groups, cities with populations of 100,000 to 249,999 experienced the highest rate of larceny-theft: 3,218.7 offenses per 100,000 inhabitants. Cities with populations of 10,000 to 24,999 had the lowest rate: 2,519.3. In metropolitan counties, the estimated rate was 1,619.6; in nonmetropolitan counties, it was 1,030.6 offenses. (See Table 16.)

Figure 2.14

Larceny-theft
Percent Distribution,[1] 2004

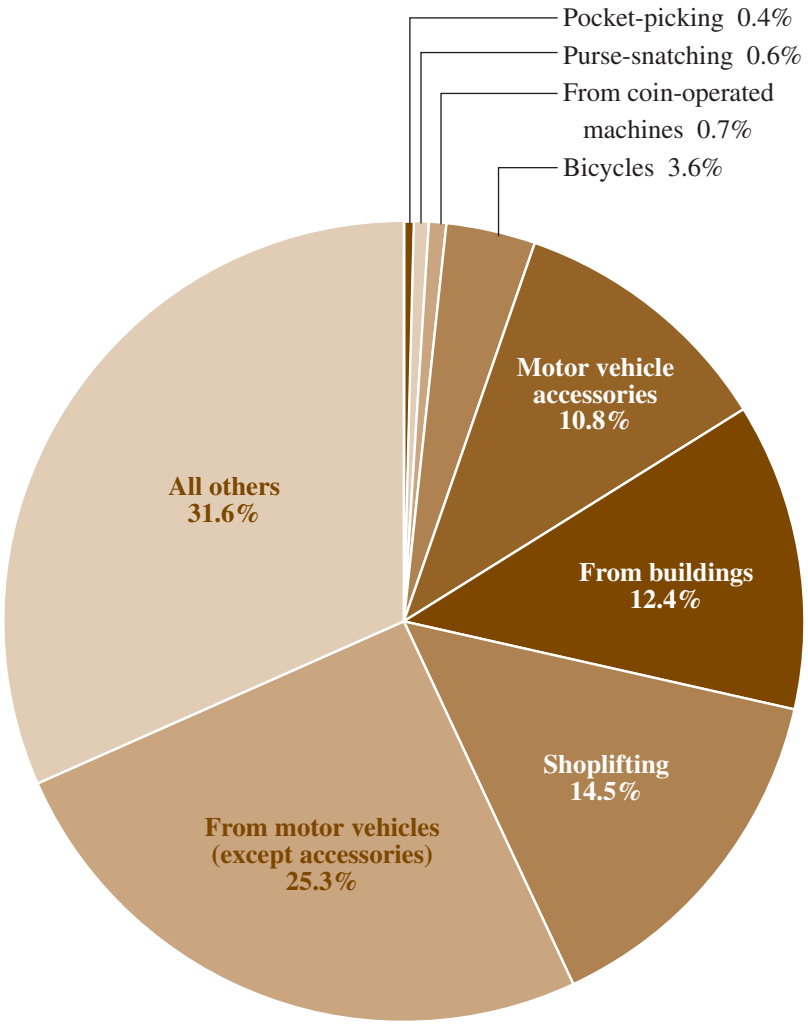

[1] Due to rounding, the percentages may not add to 100.0.

Offense Analysis

Distribution

Thefts from motor vehicles accounted for the majority of offenses in the category of larceny-theft: 25.3 percent. Table 23 provides a further breakdown of larceny-theft offenses, including shoplifting, thefts from buildings, thefts of motor vehicle accessories, thefts of bicycles, thefts from coin-operated machines, purse-snatching, and pocket-picking. "All other," a category that includes the less-defined larceny-theft offenses, accounted for 31.6 percent of the total.

Loss by Dollar Value

Larceny-theft offenses cost victims an estimated $5.1 billion in lost property in 2004, up from $4.9 billion in 2003. (Based on Tables 1 and 23.) The average value of property stolen was estimated at $727 per offense, up 4.2 percent from the 2003 figure. The category with the highest average loss in dollar value was theft from buildings ($1,106 per offense). Thefts from motor vehicles were valued at $697 per offense; thefts of motor vehicle accessories, $428; purse-snatching, $416; pocket-picking, $360; thefts from coin-operated machines, $244; thefts of bicycles, $240; and shoplifting, $156.

Offenses in which the stolen property was valued at more than $200 accounted for 39.1 percent of the crimes in the category of larceny-theft. Table 23 provides a further analysis, including the average dollar value per offense, of all offenses in the overall category of property crime.

Clearances

In the UCR Program, an offense can be cleared either by arrest or by exceptional means, i.e., when conditions beyond the control of law enforcement prevent placing formal charges against the offender.

(For a further explanation of clearances, see Section III.) In 2004, law enforcement agencies across the Nation collectively cleared 18.3 percent of reported larceny-theft offenses.

Among the population groups, law enforcement in cities collectively cleared 18.4 percent of reported larceny-theft offenses. The highest percentage of larceny-theft offenses cleared (22.5 percent) occurred in cities with populations of 10,000 to 24,999. The lowest percentage of larceny-theft offenses cleared (14.7 percent) took place in cities with populations of 250,000 and over. Law enforcement agencies in metropolitan counties cleared 18.0 percent of offenses in this category, and those in nonmetropolitan counties cleared 17.7 percent. (See Table 25.)

An analysis of clearances by region shows that law enforcement agencies in the Northeast cleared the largest proportion of their larceny-theft offenses: 21.9 percent. Agencies in the South cleared 18.4 percent; in the Midwest, 17.9 percent; and in the West, 16.6 percent. (See Table 26.)

Clearances and Juveniles

In certain circumstances involving juveniles, a law enforcement agency may report that an offense is cleared by arrest even when no physical arrest is made. This type of clearance must meet the following criteria: the offender is under the age of 18 and is cited to appear in juvenile court or before other juvenile authorities. When a clearance involves both adult and juvenile offenders, it is classified as an adult clearance.

In 2004, of the total number of larceny-theft offenses cleared nationwide, 19.8 percent involved juveniles alone. In cities collectively, 20.6 percent of such clearances involved only juveniles. Law enforcement agencies in cities with populations of 50,000 to 99,999 reported the highest percentage of clearances that involved solely juveniles, 23.0 percent. The lowest percentage of such clearances (17.0 percent) occurred in cities having a population of 250,000 and over.

In metropolitan counties, agencies reported that 16.7 percent of clearances for larceny-theft offenses involved only juveniles; in nonmetropolitan counties, 14.2 percent involved only juveniles. (See Table 28.)

Arrests

The UCR Program collects arrest data for 29 offenses and counts the number of persons arrested, not the number of offenses committed during a single incident. Table 29 provides the estimated number of arrests nationwide; the remaining tables in Section IV provide arrest data for those law enforcement agencies that submitted 12 months of arrest data to the national Program. In 2004, an estimated 1,191,945 arrests were made nationwide for larceny-thefts, accounting for 72.2 percent of property crime arrests and 8.5 percent of the Nation's total number of arrests. (Based on Table 29.)

Arrest Trends

The number of arrests for larceny-theft offenses increased 1.0 percent in 2004 compared with 2003 data. For the same period, arrests of juveniles in this crime category declined 1.9 percent while arrests of adults increased 2.2 percent. In contrast to the 2-year trend, 5- and 10-year trend data showed fewer arrests for larceny-theft offenses: a decrease of 1.1 percent compared with 2000 data and a decrease of 23.1 percent compared with 1995 data. (See Tables 32, 34, and 36.)

Arrest Rates

Nationally, the rate of arrests for larceny-theft offenses in 2004 was 412.0 per 100,000 inhabitants. Among the regions, the South had the highest rate (472.1) of larceny-theft arrests, followed by the Midwest (418.4), the West (397.9), and the Northeast (328.5). (See Table 30.)

In the Nation's cities collectively, the arrest rate for this crime category was 506.7 per 100,000 inhabitants. A breakdown of this figure according to city population groups shows that the arrest rate was highest (541.8) in cities having 50,000 to 99,999 in population. The rate was lowest (464.4) in the least populous cities—those having fewer than 10,000 inhabitants. The rate of arrests for larceny-theft in metropolitan counties was 232.2 per 100,000 inhabitants; in nonmetropolitan counties, 149.2. (See Table 31.)

Distribution by Age, Sex, and Race

The majority (53.8 percent) of arrestees for larceny-theft offenses in 2004 were under 25 years of age. Offenders under 21 years old accounted for 41.9 percent of the arrestees, those under 18 years old accounted for 27.3 percent, and those under 15 years old accounted for 10.2 percent. (See Table 41.) Of juvenile arrestees (persons under the age of 18), 69.2 percent were white; 27.4 percent, black; and 2.4 percent, other races collectively. Across all age groups collectively, 69.1 percent of those arrested for larceny-theft were white; 28.2 percent were black; and 1.7 percent were of other races. (See Table 43.)

More males than females were arrested for larceny-theft in 2004, accounting for 61.7 percent of the arrestees nationwide in this crime category. Females accounted for 38.3 percent of the arrestees. An analysis of arrests across all property crime categories shows that females were arrested more often for larceny-theft offenses than for other crimes. Of all females arrested for larceny-theft, 29.8 percent were under age 18. (Based on Tables 40 and 42.)

Motor Vehicle Theft

Definition

The Uniform Crime Reporting (UCR) Program defines motor vehicle theft as the theft or attempted theft of a motor vehicle. The offense includes the stealing of automobiles, trucks, buses, motorcycles, snowmobiles, etc. The taking of a motor vehicle for temporary use by persons having lawful access is excluded from this definition.

Trend

Year	*Number of offenses*	*Rate per 100,000 inhabitants*
2003	1,261,226	433.7
2004	1,237,114	421.3
Percent change	-1.9	-2.9

National Volume, Trends, and Rates

In 2004, there were an estimated 1,237,114 motor vehicle thefts in the Nation. Two-, 5-, and 10-year trend data showed considerable volatility: the number of motor vehicles estimated to have been stolen in 2004 decreased 1.9 percent from the 2003 estimate, increased 6.6 percent from the 2000 estimate, and decreased 16.0 percent from the 1995 estimate.

This volatility in trend data was also apparent in the estimations for rates. With 2004 as the base year, the rate of motor vehicle thefts was estimated at 421.3 motor vehicles stolen per 100,000 inhabitants. Changes at the 2-, 5-, and 10-year points showed that this 2004 rate decreased 2.9 percent from the 2003 estimate, increased 2.2 percent from the 2000 estimate, and decreased 24.8 percent from the 1995 estimate. (See Tables 1 and 1A.)

Figure 2.15

Motor Vehicle Theft
Percent Change from 2000

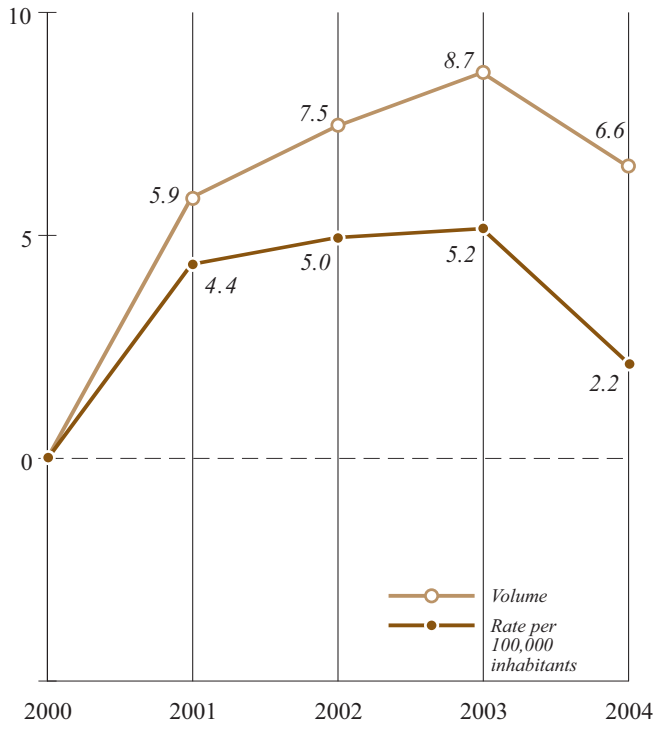

Regional Offense Trends and Rates

In order to analyze crime by geographical area, the UCR Program divides the United States into four regions: the Northeast, the Midwest, the South, and the West. (Appendix III provides a map delineating the regions.) The following paragraphs furnish a regional overview of motor vehicle theft.

The Northeast

The Northeast Region accounted for an estimated 18.6 percent of the Nation's population in 2004 and 11.6 percent of its motor vehicle thefts. (See Table 3.) An estimated 143,253 motor vehicle thefts occurred in the Northeastern states in 2004. This figure represented a 9.7-percent decrease compared with the previous year's estimate, and it was the largest decline among the regions. Estimated at a rate of 262.5 motor vehicle thefts per 100,000 inhabitants, the 2004 figure decreased 9.9 percent from the 2003 rate. (See Table 4.)

The Midwest

An estimated 22.4 percent of the country's population resided in the Midwestern states in 2004, and 18.1 percent of the Nation's motor vehicle thefts occurred in this region. (See Table 3.) The Midwest had an estimated 224,517 motor vehicle thefts in 2004. This number represented a 4.4-percent decrease in the previous year's volume. The rate, estimated at 341.6 motor vehicles stolen per 100,000 inhabitants, decreased 4.8 percent from the 2003 number. (See Table 4.)

The South

The Nation's most populous region is the South, where an estimated 36.1 percent of the U.S. population resided in 2004. This region accounted for over one-third (34.1 percent) of the Nation's motor vehicle thefts. (See Table 3.) The estimated 421,414 motor vehicle thefts in the South decreased 2.9 percent from the 2003 estimate. It is estimated that motor vehicles in the South were stolen at a rate of 397.8 offenses per 100,000 population. The 2004 rate decreased 4.2 percent when compared with the 2003 rate. (See Table 4.)

The West

With approximately 23.0 percent of the U.S. population, the Western states accounted for 36.2 percent of all motor vehicle thefts in the Nation in 2004. (See Table 3.) By volume, the largest number of motor vehicle thefts, an estimated 447,930, occurred in this region. The only region to show an increase, the estimated number of motor vehicle thefts went up 3.2 percent from last year's number. Also on the rise from the 2003 number was the rate, estimated at 664.5 offenses per 100,000, an increase of 1.7 percent. (See Table 4.)

Table 2.28

Motor Vehicle Theft
Percent Distribution by Month, 2000-2004

Month	*2000*	*2001*	*2002*	*2003*	*2004*
January	8.1	8.1	8.6	8.3	8.6
February	7.4	6.9	7.2	7.0	7.5
March	8.0	7.7	8.0	8.0	8.2
April	7.6	7.6	7.8	8.1	7.9
May	8.2	8.0	8.1	8.2	8.3
June	8.3	8.2	8.1	8.2	8.4
July	8.9	9.0	9.0	8.8	8.7
August	9.1	8.9	8.8	8.8	8.7
September	8.5	8.5	8.6	8.6	8.2
October	8.7	9.3	8.8	8.8	8.7
November	8.5	8.9	8.4	8.3	8.4
December	8.6	9.0	8.6	8.8	8.5

Table 2.29

Motor Vehicle Theft
Percent Distribution by Region, 2004

Region	*Total*[1]	*Autos*	*Trucks and buses*	*Other vehicles*
Total	**100.0**	**72.8**	**18.4**	**8.7**
Northeast	100.0	88.3	5.3	6.5
Midwest	100.0	76.2	15.0	8.8
South	100.0	67.2	21.2	11.5
West	100.0	72.3	20.8	6.9

[1] Because of rounding, the percentages may not add to 100.0.

Community Types

The UCR Program aggregates data by three community types: Metropolitan Statistical Areas (MSAs), cities outside metropolitan areas, and nonmetropolitan counties. MSAs are areas that include a principal city or urbanized area with at least 50,000 inhabitants and the county that contains the principal city and other adjacent counties that have, as defined by the Office of Management and Budget, a high degree of economic and social integration.

The vast majority (82.9 percent) of the U.S. population resided in MSAs during 2004, where approximately 93.5 percent of motor vehicle thefts occurred. For 2004, the UCR Program estimated an overall rate of 475.7 motor vehicles stolen per 100,000 MSA inhabitants. Cities outside MSAs and nonmetropolitan counties, comprised 6.8 and 10.4 percent of the Nation's population, respectively. The former accounted for 3.2 percent of motor vehicle thefts and the latter 3.3 percent. The Program estimated a rate of 198.0 motor vehicles stolen for every 100,000 persons inhabiting cities outside MSAs and a rate of 132.7 motor vehicles stolen per 100,000 inhabitants of nonmetropolitan counties. (Based on Table 2.)

Population Groups: Trends and Rates

The national UCR Program aggregates data by various population groups, which include cities, metropolitan counties, and nonmetropolitan counties. A definition of these groups can be found in Appendix III. In cities collectively, the number of motor vehicle thefts decreased 2.9 percent in 2004 compared with the previous year's data. From 2003 to 2004, the number of motor vehicle thefts reported by law enforcement in all city population groups decreased. The Nation's largest cities, those with populations of 250,000 and over, experienced the greatest decline—4.0 percent; cities with populations of 25,000–49,999 experienced the smallest decline—0.7 percent. Within metropolitan and nonmetropolitan counties, however, the number showed a slight increase, +0.3 percent and +0.2 percent respectively. (See Table 12.)

Among the population groups, in 2004 cities overall had a motor vehicle theft rate of 534.2 per 100,000 inhabitants. The largest cities, those with 250,000 and over in population, experienced the highest rate of motor vehicle thefts with 873.5 thefts per 100,000 inhabitants. Conversely, the Nation's smallest cities, those with populations under 10,000, had the lowest rate of motor vehicle theft with 217.2 per 100,000 in population. Within the county groups, metropolitan counties

had a rate of 304.6 motor vehicles stolen per 100,000 inhabitants and nonmetropolitan counties, a rate of 138.9 per 100,000 persons. (See Table 16.)

Offense Analysis

Based on law enforcement agencies' reports, the UCR Program estimated the combined value of motor vehicles stolen nationwide in 2004 at approximately $7.6 billion. (Based on Tables 1 and 23.) Automobiles were, by far, the most frequently stolen vehicle type—accounting for 72.8 percent of all vehicles stolen. Trucks and buses accounted for 18.4 percent, and other vehicles accounted for 8.7 percent. (Based on Table 19.)

By type of vehicle, automobiles were stolen at a rate of 320.5 cars per 100,000 in population in 2004. Trucks and buses were stolen at a rate of 81.1 vehicles per 100,000 in population, and other types of vehicles were stolen at a rate of 38.4 vehicles per 100,000 people. (See Table 19.)

Clearances

In the UCR Program, law enforcement may clear offenses either by arrest or by exceptional means, i.e., when elements beyond the control of law enforcement prevent the placing of formal charges against the offender. (Section III provides more information regarding clearances.) In 2004, law enforcement agencies in the United States, collectively, cleared 13.0 percent of motor vehicle theft offenses. Law enforcement in cities cleared 12.0 percent of motor vehicle thefts. Among the Nation's population groups labeled *city*, law enforcement in cities with populations of fewer than 10,000 inhabitants cleared the largest proportion of motor vehicle thefts (24.6 percent) reported in their jurisdictions. Law enforcement in the Nation's largest cities, those with 250,000 and over in population, cleared the smallest proportion of motor vehicle thefts (9.4 percent) reported to them. Law enforcement agencies in metropolitan counties cleared 15.4 percent of motor vehicle thefts in their jurisdictions, and nonmetropolitan counties cleared 26.0 percent of motor vehicle thefts. (Table 25.)

Regionally, law enforcement agencies in the South cleared the highest percentage of motor vehicle thefts (15.0 percent, collectively) within their jurisdictions. Law enforcement agencies in the Northeast cleared 14.7 percent; agencies in the Midwest, 14.0 percent; and agencies in the West, 10.2 percent of motor vehicle thefts. (See Table 26.)

Clearances and Juveniles

Before analyzing data involving clearances and juveniles, the data user should consider two important pieces of information. First, when an offender under the age of 18 is cited to appear before juvenile authorities, the UCR Program considers the offense to be cleared by arrest, even though a physical arrest may not have occurred. Second, clearances involving both adult and juvenile offenders are classified as adult clearances. For more information on clearances, see Section III, Offenses Cleared.

Nationwide, 16.4 percent of all clearances of motor vehicle thefts in 2004 involved juveniles only. In cities collectively, 16.7 percent of all clearances of motor vehicle thefts involved only persons under 18 years of age. Within the city population groups, law enforcement agencies in cities with populations of 50,000 to 99,999 reported the highest percentage of clearances (17.5 percent) for motor vehicle thefts that involved only juveniles. The lowest percentage of clearances for motor vehicle thefts involving juveniles (15.5 percent) was reported by law enforcement in both cities with 100,000 to 249,999 in population and in the Nation's smallest cities, those with under 10,000 inhabitants. Law enforcement agencies in metropolitan counties reported that 15.2 percent of motor vehicle theft clearances within their jurisdictions involved juveniles only. Agencies in nonmetropolitan counties reported that juveniles only comprised 16.2 percent of their total clearances for motor vehicle theft. (See Table 28.)

Arrests

Law enforcement agencies participating in the UCR Program report the number of persons arrested, not the number of charges lodged against those persons. For example, when a person is arrested and charged with several offenses that occurred at the same time, the agency reports only one arrest. However, if an individual is arrested several times during the year for violations that happened during separate and distinct instances, the agency must report each arrest separately. (Section IV contains more information on arrests.)

In 2004, the UCR Program estimated that law enforcement made 147,732 arrests for motor vehicle theft. (See Table 29.)

Arrest Trends

Two, 5-, and 10-year trends of arrests for motor vehicle theft showed some interesting changes. The 2-year trend (2003–2004) for motor vehicle theft indicated a 1.4-percent decrease in the number of arrests made for motor vehicle theft. However, the 5-year trend showed that the number of arrests for motor vehicle theft rose 2.5 percent from

the 2000 level. The 10-year trend revealed a 24.2-percent drop in motor vehicle theft arrests in 2004 when compared with the 1995 arrest data. (See Tables 32, 34, and 36.)

In terms of gender, the number of arrests of males for this offense in 2004 represented a 1.8-percent decline from the total number of arrests of males for motor vehicle theft during the previous year. The number of arrests of females for motor vehicle theft in 2004 increased slightly (0.3 percent) from the 2003 level. The number of arrests of juveniles of both genders showed declines from the number arrested in 2003. Arrests of male juveniles for motor vehicle thefts were down 9.3 percent, and arrests of female juveniles fell 8.7 percent. (See Table 37.)

Arrest Rates

Nationwide, the rate of arrests for motor vehicle theft in 2004 was 50.3 for each 100,000 in population. Among the four regions, the West had the highest rate of arrests for motor vehicle thefts with 78.2 arrests per 100,000 persons. The Midwest had a rate of 49.0 arrests per 100,000 inhabitants. The South had a rate of 39.4 arrests, and the Northeast had a rate of 27.9 arrests for motor vehicle theft per 100,000 persons. (See Table 30.)

An analysis of arrest data for population groups showed that the Nation's cities collectively, had an arrest rate for motor vehicle theft of 57.1 per 100,000 inhabitants. A breakdown of the data for the population groups labeled *city* showed that the Nation's largest cities, those 250,000 and over in population, had the highest rate of arrests for motor vehicle theft at 105.5 per 100,000 persons, and cities with populations from 10,000 to 24,999 had the lowest rate of arrests for this offense at 30.6 per 100,000 persons. For those population groups labeled *county*, law enforcement agencies in metropolitan counties reported a rate of 38.8 per 100,000 inhabitants, and nonmetropolitan county agencies reported a rate of 27.8 arrests for motor vehicle theft per 100,000. (See Table 31.)

Distribution by Age, Sex, and Race

Law enforcement agencies that contributed arrest data to the UCR Program reported information on the age, sex, and race of the persons they arrested. An examination of this 2004 arrest data by age indicated that 26.5 percent of arrests for motor vehicle theft were of juveniles (under the age of 18). Over half (59.9 percent) of those arrested for motor vehicle theft were under the age of 25. (See Table 41.) An analysis of the arrest data by gender showed that the majority (82.9 percent) of arrests were of males. (See Table 42.) By race, 63.4 percent of arrestees for motor vehicle theft were white, 34.2 percent were black, and the remainder (2.4 percent) were of other races. Of the juveniles arrested for motor vehicle theft, 56.8 percent were white, 40.2 percent were black, and 3.0 percent were of other races. (See Table 43.)

Figure 2.16

Regional Crime Rates 2004
Violent and Property Crimes per 100,000 Inhabitants

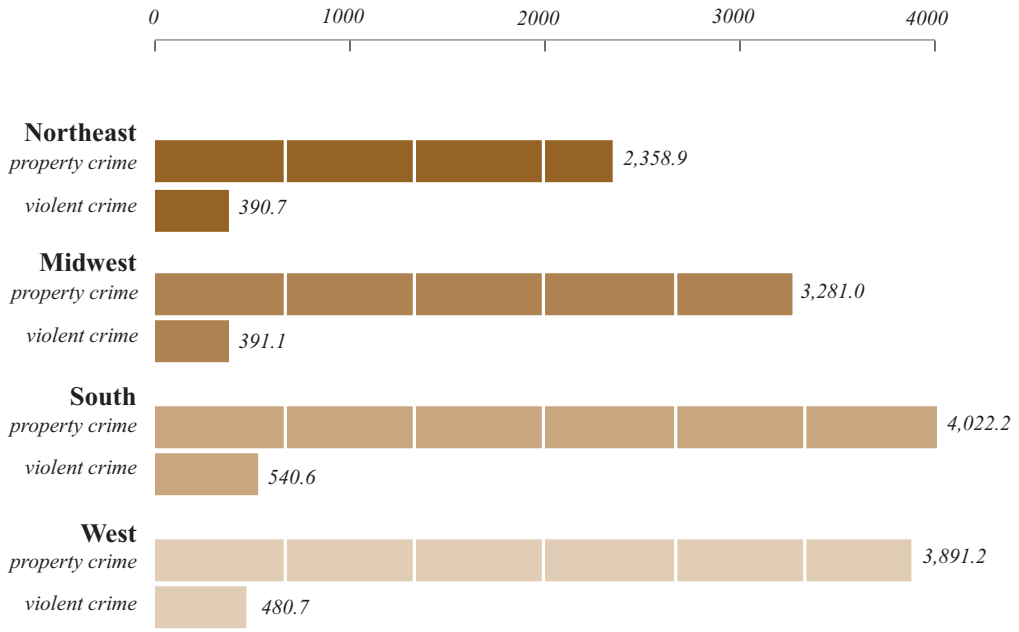

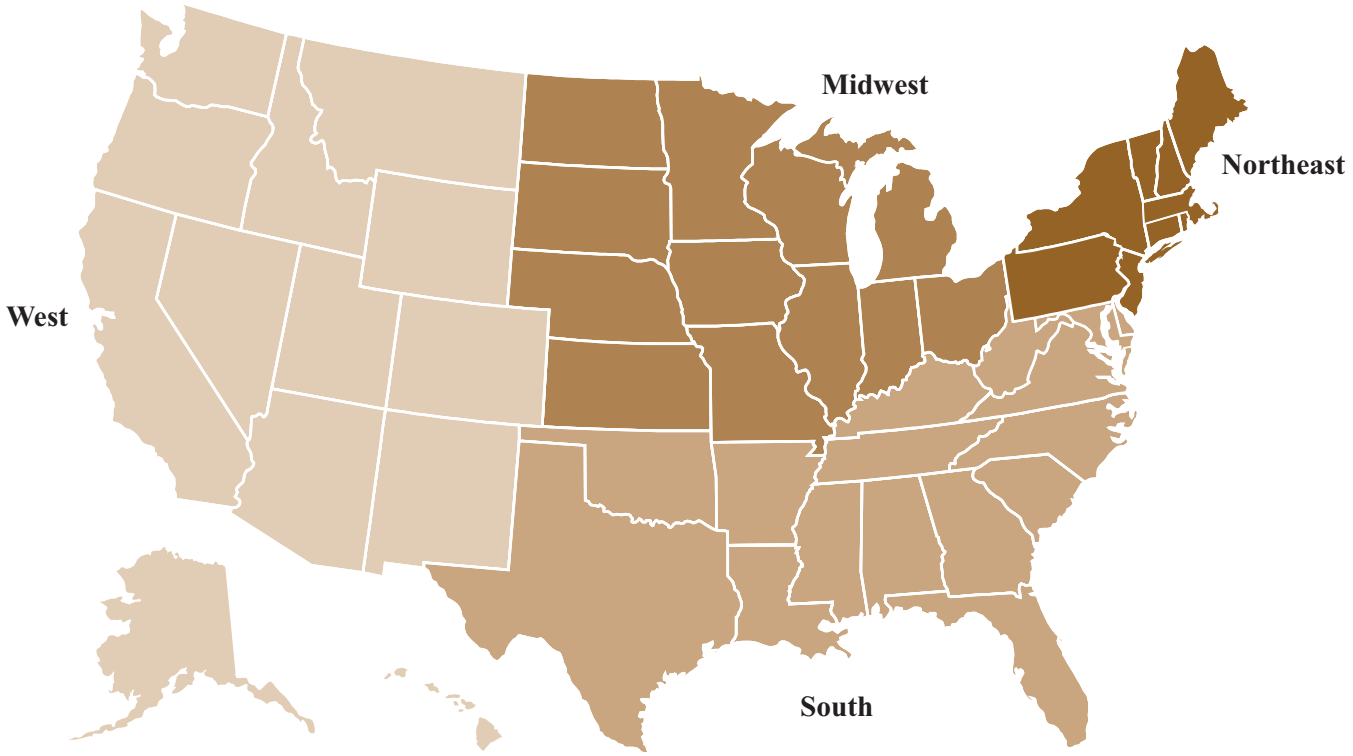

Arson

Definition

The Uniform Crime Reporting (UCR) Program defines arson as any willful or malicious burning or attempting to burn, with or without intent to defraud, a dwelling house, public building, motor vehicle or aircraft, personal property of another, etc.

Offense Methodology and Tabular Presentation

According to the UCR Program's guidelines, only fires that law enforcement investigation determined to have been willfully or maliciously set may be classified as arson. Participating agencies do not report fires of suspicious or unknown origin. Data users should consider several points regarding arson statistics:

- The UCR Program staff does not include arson data in the national offense rates. Rates are computed separately based upon arson data received from all law enforcement agencies that provide data for 12 complete months. Data concerning the rate of arson per 100,000 inhabitants is presented in Table 2.30.
- Because of fluctuations in law enforcement agencies' reporting of arson offenses, the FBI does not estimate for arson offenses. Therefore, arson offenses are excluded from Tables 1-7, all of which contain offense estimations.

However, the UCR Program presents the number of arsons reported by individual law enforcement agencies (Tables 8-11), trend data (Tables 12-15), and arson clearance data (Table 2.31 and Tables 25-28). Appendix I of this publication contains more information about the methodology of individual tables.

Table 2.30

Arson Rate
by Population Group, 2004
[10,142 agencies; 2004 estimated population 215,865,707; rate per 100,000 inhabitants]

Population group	*Rate*
Total	**28.2**
Total cities	31.2
Group I (cities 250,000 and over)	48.8
(cities 1,000,000 and over)	42.7
(cities 500,000 to 999,999)	52.2
(cities 250,000 to 499,999)	52.9
Group II (cities 100,000 to 249,999)	30.1
Group III (cities 50,000 to 99,999)	26.0
Group IV (cities 25,000 to 49,999)	22.9
Group V (cities 10,000 to 24,999)	18.9
Group VI (cities under 10,000)	22.3
Metropolitan counties	24.1
Nonmetropolitan counties	17.1
Suburban area[1]	21.9

[1] Suburban area includes law enforcement agencies in cities with less than 50,000 inhabitants and county law enforcement agencies that are within a Metropolitan Statistical Area (see Appendix III). Suburban area excludes all metropolitan agencies associated with a principal city. The agencies associated with suburban areas also appear in other groups within this table.

National Coverage

In 2004, 13,286 agencies (providing 1 to 12 months of data) reported 68,245 arson offenses. Supplemental data, such as the type of structure burned and the estimated dollar loss, were received for 63,215 arsons. (See Table 2.31.) The Program received 12 complete months of arson data from 10,142 agencies representing 73.5 percent of the U.S. population. (See Table 2.30.)

Population Groups: Trends and Rates

The UCR Program aggregates data into population groups; six of these population groups have the *city* label (based on the number of inhabitants), and two have the *county* label. Appendix III contains more information about the individual population groups.

Trends

The number of arsons reported in 2004 fell 6.4 percent when compared with 2003 data. Law enforcement agencies in the Nation's cities collectively reported a 6.8-percent decline in the number of arsons from the 2003 figure. Among the population groups labeled *city*, those with 100,000 to 249,999 inhabitants had the largest year-to-year decrease in reported arsons, 11.1 percent; cities with populations of less than 10,000 had the smallest decrease in reported arsons, 0.5 percent. Agencies in the Nation's metropolitan counties had a 5.8-percent decrease in the number of arsons; and those in nonmetropolitan counties, a 3.5-percent decline. (See Table 12.)

Rates

Arson rates were based on information received from 10,142 agencies that provided 12 months of complete arson data to the UCR Program. An examination of data from those agencies indicated that in 2004, the highest rate—48.8 arsons per 100,000 inhabitants—was reported in the Nation's largest cities, those with 250,000 or more inhabitants. Cities with 10,000 to 24,999 residents had the lowest arson rate, 18.9 per 100,000 in population. Metropolitan counties had 24.1 arsons per 100,000 inhabitants, and nonmetropolitan counties had 17.1 arsons per 100,000 inhabitants, the lowest of all the population groups. (See Table 2.30.)

Table 2.31

Arson
by Type of Property, 2004
[13,205 agencies; 2004 estimated population 233,208,779]

Property classification	*Number of offenses*	*Percent distribution*[1]	*Percent not in use*	*Average damage*	*Total clearances*	*Percent of offenses cleared*[2]	*Percent of clearances under 18*
Total	**63,215**	**100.0**		**$12,017**	**10,548**	**16.7**	**41.8**
Total structure:	28,202	44.6	17.9	22,071	5,983	21.2	40.2
Single occupancy residential	12,758	20.2	21.1	21,819	2,629	20.6	28.5
Other residential	4,773	7.6	13.6	21,959	976	20.4	28.9
Storage	1,902	3.0	18.8	18,246	344	18.1	46.5
Industrial/manufacturing	287	0.5	21.6	92,201	53	18.5	35.8
Other commercial	2,700	4.3	13.0	45,754	424	15.7	27.4
Community/public	3,246	5.1	11.5	10,573	1,084	33.4	76.3
Other structure	2,536	4.0	22.6	9,121	473	18.7	53.5
Total mobile:	19,088	30.2		6,382	1,359	7.1	21.0
Motor vehicles	18,070	28.6		6,179	1,203	6.7	19.5
Other mobile	1,018	1.6		10,046	156	15.3	32.7
Other	15,925	25.2		1,705	3,206	20.1	53.5

[1] Because of rounding, the percentages may not add to 100.0.
[2] Includes offenses cleared by arrest or exceptional means.

Offense Analysis

The UCR Program breaks down arson offenses into three property categories: structural, mobile, and other. In addition, the structural property type is comprised of seven types of structures, and the mobile property type consists of two subgroupings. The Program also collects information on the estimated dollar value of the damaged property.

Property Type

The number of arsons decreased for all three property types in 2004 compared with the 2003 number, particularly for the mobile type, which dropped 13.1 percent from the prior year's figure. Arsons of structural property decreased 3.9 percent, and arsons of other property types declined 2.9 percent. (See Table 15.)

Distributions by Property Type

In 2004, arsons of structures accounted for 44.6 percent of all arsons. Of those, 62.2 percent involved residential properties. Of the residential arsons, most (72.8 percent) were single-occupancy residences such as houses, townhouses, duplexes, etc. Mobile arsons accounted for 30.2 percent of all arsons. Within this category, 94.7 percent of the offenses involved the burning of motor vehicles. Other types of property, such as crops, timber, fences, etc., comprised 25.2 percent of reported arson offenses. (See Table 2.31.)

Dollar Loss

In monetary terms, the average dollar loss in 2004 for an arson was $12,017. The average dollar loss for a structural arson was $22,071. Mobile property had an average dollar loss of $6,382. Other property types had an average dollar loss of $1,705. (See Table 2.31.)

Within the structural arson category, the industrial/manufacturing subcategory had the highest average dollar loss at $92,201. Within that same category, single-occupancy dwellings had an average dollar loss of $21, 819. Other residential dwellings had an average dollar loss of $21,959. (See Table 2.31.)

Clearances

In the UCR Program, law enforcement agencies may clear an offense by the arrest of at least one person or by exceptional means. An agency may clear an offense by exceptional means if some force outside the agency's control prohibits the arrest of the individual. Section III provides additional information regarding clearances by exceptional means.

Overall in 2004, law enforcement agencies cleared 17.1 percent of arson offenses by arrest or exceptional means. Among the four regions by which the UCR Program aggregates clearance data, law enforcement agencies in the Northeast cleared the highest percentage of arson offenses, 21.5 percent, occurring in that region. Agencies in the South cleared 18.8 percent of arsons by arrest or exceptional means. Fifteen percent of arson offenses (the lowest percentage) were cleared in the Midwest as well as in the West. (See Table 26.)

An examination of the data collected about arson clearances by population groups indicated that law enforcement agencies in the Nation's smallest cities (under 10,000 in population) and in nonmetropolitan counties cleared the highest percentage of their arsons, 26.7 and 24.3 percent, respectively. The largest cities (250,000 and over in population) and metropolitan counties cleared their reported arsons at 10.0 and 17.8 percent, respectively. (See Table 25.)

Clearances by Property Type

A review of the 2004 data from 13,205 agencies that provided supplemental information concerning arsons showed that 21.2 percent of structural arson offenses were cleared by arrest or exceptional means. Slightly more than 7 percent (7.1) of mobile arson offenses and 20.1 percent of other arson crimes were cleared by arrest or exceptional means. (See Table 2.31.)

Clearances and Juveniles

Juvenile clearances are reported when a person under the age of 18 is cited to appear in a juvenile court or is turned over to another juvenile authority; it is not necessary for an arrest actually to occur. According to the UCR Program's definitions, when a law enforcement agency clears a crime involving both juveniles and adults, the agency classifies the action as an adult clearance. A juvenile clearance is recorded only when the crime involves only juveniles.

During 2004, clearances of juveniles for the offense of arson were proportionally higher than for any other crime. Nearly 43 percent (42.7) of arson clearances nationwide involved only juveniles. A breakdown of the data by population groups showed that among the Nation's cities, collectively, juvenile clearances accounted for 46.9 percent of all arson clearances. Of all the population groups, cities with populations of 100,000 to 249,999 inhabitants had the highest percentage of their arson clearances involving only juveniles, 51.5 percent. Agencies in nonmetropolitan counties had the lowest percentage of their arson clearances involving only juveniles, 26.1 percent. In the country's metropolitan counties, 35.5 percent of arson clearances involved only juveniles. (See Table 28.)

Juvenile Clearances by Property Type

Of the clearances for structural arsons, 40.2 percent involved only juveniles. Of those, the majority (76.3 percent) involved community or public buildings such as churches, jails, schools, etc. Twenty-one percent of clearances for mobile arsons and 53.5 percent of other property type arsons involved only juveniles. (See Table 2.31.)

Arrests

Volume and Rate

The UCR Program estimated the total number of arrests for arson during 2004 at 15,557. (See Table 29.) Based on the 10,831 law enforcement agencies that provided 12 months of complete arrest data for arson, there were 5.3 arrests per 100,000 U.S. inhabitants.

Among the Nation's four geographic regions, law enforcement agencies in the West had 5.5 arsons for each 100,000 in population, the highest regional rate. Agencies in the South had a rate of 5.3; in the Northeast, 5.2; and in the Midwest, 5.1. (See Table 30.) Of the city population groups, arson arrests in 2004 ranged from a low of 4.5 arrests per 100,000 residents in cities with 100,000 to 249,999 inhabitants to a high of 6.6 arrests in cities with fewer than 10,000 residents. Collectively, law enforcement agencies in the Nation's cities made arson arrests at a rate of 5.5 per 100,000 persons. Agencies in metropolitan counties made 5.0 arson arrests per 100,000 population, and those in nonmetropolitan counties made 4.5 arrests. (See Table 31.)

Arrest Trends

From 2003 to 2004, the number of arrests for arson decreased 1.8 percent. The number of arrests of juveniles (persons under age 18) for arson decreased 3.3 percent; the number of arrests of adults for arson declined slightly (0.2 percent). (See Table 36.) By gender, however, the 2-year trend data showed an increase in arrests of females, both adult and juvenile. Arrests of females (all ages) increased 5.5 percent, and arrests of juvenile females rose 12.2 percent. Arrests of males decreased 3.1 percent, and arrests of juvenile males declined 5.3 percent. (See Table 37.)

An examination of 2000 and 2004 arrest data for arson showed that overall, the volume of arrests for arsons decreased 6.4 percent. The number of arrests of juveniles for arson fell 10.2 percent, and the number of arrests of adults declined 2.1 percent. (See Table 34.) Further, this 5-year trend data showed that by gender the number of arrests of males for arson declined 7.5 percent and the number of arrests of juvenile males for arson fell 11.9 percent. The total volume of arrests of females for arson declined 0.5 percent, but the volume of arrests of juvenile females for arson increased 2.8 percent. (See Table 35.)

Compared with 1995 data, the total number of arrests for arson in 2004 (both adult and juvenile) showed significant declines for both sexes. The total number of arrests for arson was down 28.6 percent. The number of arrests of adults for arson declined 22.6 percent; the number of juveniles arrested for arson fell 33.7 percent. By gender, the volume of arrests of males dropped

29.8 percent; the volume of arrests of females declined 21.8 percent. The number of arrests of juvenile males decreased 35.2 percent from 1995, and the number of arrests of juvenile females dropped 22.7 percent. (See Tables 32 and 33.)

Distribution by Age, Sex, and Race

The UCR Program aggregates data concerning persons arrested for arson by the age, sex, and race of the arrestee. In 2004, slightly more than half (50.2 percent) of the arrests for arson were juveniles. Of all arson arrests, 67.6 percent of arrestees were under the age of 25. By gender, males accounted for 83.5 percent of all arson arrestees. By race, whites accounted for 77.0 percent of all arson arrestees, and 78.5 percent of juveniles arrested for arson were white. (See Tables 41, 42, and 43.)

Hate Crime

Definition

A hate crime, also known as a bias crime, is a criminal offense committed against a person, property, or society that is motivated, in whole or in part, by the offender's bias against a race, religion, disability, sexual orientation, or ethnicity/national origin.

Background

In response to mounting national concern over crimes motivated by bias, Congress enacted the Hate Crime Statistics Act of 1990. The law directed the Attorney General to collect data "about crimes that manifest evidence of prejudice based on race, religion, sexual orientation, or ethnicity." The Attorney General delegated the responsibility for developing and implementing a hate crime data collection program to the Director of the FBI, who assigned the task to the Uniform Crime Reporting (UCR) Program. In September 1994, Congress passed the Violent Crime Control and Law Enforcement Act, which amended the Hate Crime Statistics Act to include both physical and mental disabilities. The UCR Program began collecting statistics on offenses motivated by bias against physical and mental disabilities in January 1997. The Church Arson Act of 1996 mandated that hate crime data collection become a permanent part of the UCR Program.

Those who developed the guidelines for hate crime data collection recognized that hate crimes are not separate, distinct crimes; instead, they are traditional offenses motivated by the offender's bias. After much consideration, the developers decided that hate crime data could be derived by capturing the additional element of bias in those offenses already being reported to the UCR Program. Attaching the collection of hate crime statistics to the established UCR data collection procedures, they concluded, would fulfill the directives of the Hate Crime Statistics Act without placing an undue additional reporting burden on law enforcement and, in time, would develop a substantial body of data about the nature and frequency of bias crimes occurring throughout the Nation. As a result, the law enforcement agencies that participate in the national hate crime program collect details about an offender's bias motivation associated with the following offense types:

Figure 2.17

Bias-motivated Offenses
Percent Distribution,[1] 2004

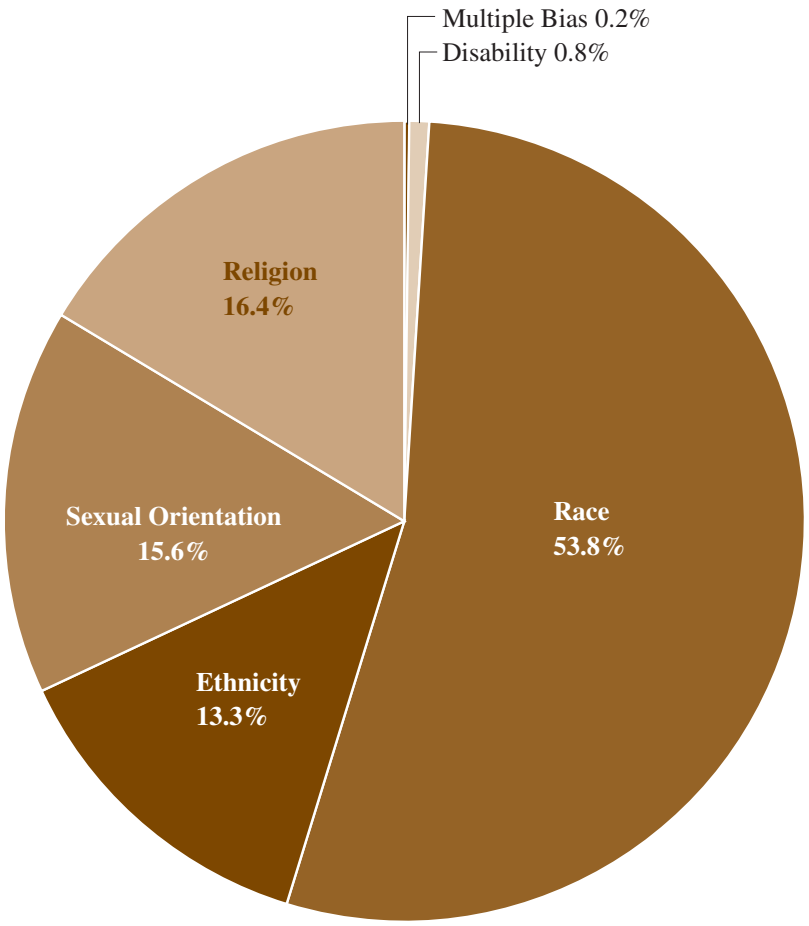

[1] Due to rounding, the percentages may not add to 100.0.

Table 2.32

Incidents, Offenses, Victims, and Known Offenders
by Bias Motivation, 2004

Bias motivation	*Incidents*	*Offenses*	*Victims*[1]	*Known offenders*[2]
Total	**7,649**	**9,035**	**9,528**	**7,145**
Single-Bias Incidents	7,642	9,021	9,514	7,136
Race:	4,042	4,863	5,119	4,173
Anti-White	829	998	1,027	1,085
Anti-Black	2,731	3,281	3,475	2,694
Anti-American Indian/Alaskan Native	83	97	100	97
Anti-Asian/Pacific Islander	217	252	266	188
Anti-Multiple Races, Group	182	235	251	109
Religion:	1,374	1,480	1,586	604
Anti-Jewish	954	1,003	1,076	330
Anti-Catholic	57	57	68	37
Anti-Protestant	38	43	48	28
Anti-Islamic	156	193	201	124
Anti-Other Religion	128	140	147	68
Anti-Multiple Religions, Group	35	37	39	14
Anti-Atheism/Agnosticism/etc.	6	7	7	3
Sexual Orientation:	1,197	1,406	1,482	1,258
Anti-Male Homosexual	738	855	902	832
Anti-Female Homosexual	164	201	212	163
Anti-Homosexual	245	297	314	224
Anti-Heterosexual	33	35	36	22
Anti-Bisexual	17	18	18	17
Ethnicity/National Origin:	972	1,201	1,254	1,047
Anti-Hispanic	475	611	646	585
Anti-Other Ethnicity/National Origin	497	590	608	462
Disability:	57	71	73	54
Anti-Physical	23	23	24	16
Anti-Mental	34	48	49	38
Multiple-Bias Incidents[3]	7	14	14	9

[1] The term *victim* may refer to a person, business, institution, or society as a whole.
[2] The term *known offender* does not imply that the identity of the suspect is known, but only that an attribute of the suspect has been identified, which distinguishes him/her from an unknown offender.
[3] A *multiple-bias incident* occurs only when two or more offense types are committed in a single incident. In a situation where there is more than one offense type, the agency can indicate a different bias motivation for each offense type. In the case of a single offense type, only one bias motivation can be indicated.

Table 2.33

Incidents, Offenses, Victims, and Known Offenders
by Offense Type, 2004

Offense type	*Incidents*[1]	*Offenses*	*Victims*[2]	*Known offenders*[3]
Total	**7,649**	**9,035**	**9,528**	**7,145**
Crimes against persons:	4,503	5,642	5,642	5,710
Murder and nonnegligent manslaughter	5	5	5	5
Forcible rape	4	4	4	5
Aggravated assault	765	1,040	1,040	1,316
Simple assault	1,448	1,750	1,750	2,190
Intimidation	2,267	2,827	2,827	2,173
Other[4]	14	16	16	21
Crimes against property:	3,333	3,333	3,826	1,711
Robbery	112	112	142	241
Burglary	146	146	169	130
Larceny-theft	169	169	186	134
Motor vehicle theft	15	15	15	8
Arson	44	44	57	45
Destruction/damage/vandalism	2,812	2,812	3,220	1,115
Other[4]	35	35	37	38
Crimes against society[4]	60	60	60	75

[1] The actual number of incidents is 7,649. However, the column figures will not add to the total because incidents may include more than one offense type, and these are counted in each appropriate offense type category.
[2] The term *victim* may refer to a person, business, institution, or society as a whole.
[3] The term *known offender* does not imply that the identity of the suspect is known, but only that an attribute of the suspect has been identified, which distinguishes him/her from an unknown offender. The actual number of known offenders is 7,145. However, the column figures will not add to the total because some offenders are responsible for more than one offense type, and they are, therefore, counted more than once in this table.
[4] Includes additional offenses collected in the NIBRS.

murder and nonnegligent manslaughter, forcible rape, aggravated assault, simple assault, intimidation, robbery, burglary, larceny-theft, motor vehicle theft, arson, and destruction/damage/vandalism of property. The law enforcement agencies participating in the National Incident-Based Reporting System also collect data on additional bias-motivated crimes against persons or crimes against property (e.g., fraud) and publishes these crimes as Other.

An abstract based on the information received from law enforcement agencies that provided 1 to 12 months of hate crime reports during 2004 follows. More detailed information concerning the characteristics of hate crime can be found in the UCR Program's annual publication *Hate Crime Statistics.*

Participation

The UCR Program published the first national hate crime data in 1992 with participation from 6,200 law enforcement agencies. Since then, the hate crime data collection program has been marked by a slow but steady increase in participation. A total of 12,711 law enforcement agencies took part in the national hate crime program during 2004. This number represents a 6.7-percent increase in agency participation from 2003. Of those agencies that participated, 2,046 (16.1 percent) reported hate crime incidents. (See Table 2.35.) By way of comparison, 11,909 agencies participated in the program in 2003, and 1,967 (16.5 percent) contributed hate crime incident reports.

Law Enforcement Reports

The national UCR Program views each hate crime as an incident, which may have multiple offenses, victims, and offenders. When aggregating the number of hate crime offenses committed

against individuals, the UCR Program counts one offense for each victim. The offense types of murder, forcible rape, aggravated assault, simple assault, and intimidation are crimes against persons. When counting crimes against property, the UCR Program allots one offense for each distinct incident regardless of the number of victims. Robbery, burglary, larceny-theft, motor vehicle theft, arson, and destruction/damage/vandalism comprise the offense types that the Program considers crimes against property.

For 2004, the hate crime program tallied 7,649 bias-motivated incidents involving 9,035 offenses directed at 9,528 victims. The offenses were committed by 7,145 known offenders.

Incidents

The great majority of hate crime incidents involve a single bias, although the hate crime program accepts reports of multiple-bias incidents. By definition, a multiple-bias incident is one in which two or more offense types were motivated by two or more bias types. Of the 7,649 incidents reported by law enforcement agencies in 2004, 7 were multiple-bias incidents. (See Table 2.32.)

Law enforcement investigators found that racial prejudice motivated more than half of all the reported single-bias incidents (52.9 percent). They attributed 18.0 percent of the incidents to a religious bias, 15.7 percent to a sexual-orientation bias, and 12.7 percent to an ethnicity/national origin bias. The remaining incidents were ascribed to a disability bias. (Based on Table 2.32.)

Offenses

In the hate crime program, bias-motivated offenses can be directed at persons, property, or society. During 2004, law enforcement agencies identified 9,035 offenses within the reported 7,649 incidents. Of these offenses, 62.4 percent were directed against persons, 36.9 percent against property, and the remainder (0.7 percent) against society.

Table 2.34

Known Offenders[1]
Known Offender's Race, 2004

Total	**7,145**
White	4,327
Black	1,408
American Indian/Alaskan Native	48
Asian/Pacific Islander	70
Multiple Races, Group[2]	367
Unknown Race	925

[1] The term *known offender* does not imply that the identity of the suspect is known, but only that an attribute of the suspect has been identified, which distinguishes him/her from an unknown offender.
[2] The term *multiple races, group* is used to describe a group of offenders comprised of individuals of varying races.

Table 2.35

Agency Hate Crime Reporting by State, 2004

Participating state	*Number of participating agencies*	*Population covered*	*Agencies submitting incident reports*	*Total number of incidents reported*
Total	**12,711**	**254,193,439**	**2,046**	**7,649**
Alabama	51	527,267	3	3
Alaska	1	273,714	1	9
Arizona	82	5,554,597	19	224
Arkansas	192	1,632,735	50	93
California	725	35,893,799	245	1,393
Colorado	205	4,443,685	26	59
Connecticut	100	3,503,604	49	116
Delaware	53	830,364	11	33
District of Columbia	2	553,523	2	49
Florida	490	17,351,455	95	274
Georgia	77	1,576,482	7	29
Idaho	119	1,392,114	12	37
Illinois	63	5,088,478	48	187
Indiana	137	3,017,102	13	63
Iowa	219	2,905,626	17	23
Kansas	357	2,109,590	21	49
Kentucky	326	3,709,354	32	71
Louisiana	148	3,499,083	12	22
Maine	147	1,317,253	29	68
Maryland	150	5,558,058	32	245
Massachusetts	301	5,837,059	90	346
Michigan	601	8,995,290	172	556
Minnesota	318	5,083,400	63	239
Mississippi	68	1,012,911	2	2
Missouri	259	3,534,443	29	71
Montana	105	926,865	25	56
Nebraska	207	1,493,580	15	62
Nevada	35	2,334,771	4	81
New Hampshire	140	935,961	29	48
New Jersey	513	8,698,879	249	769
New Mexico	49	1,172,271	3	21
New York	520	19,199,225	42	386
North Carolina	418	8,027,181	35	66
North Dakota	69	560,073	5	8
Ohio	410	8,991,851	74	353
Oklahoma	297	3,523,553	29	51
Oregon	170	3,592,045	23	155
Pennsylvania	857	11,406,091	34	105
Rhode Island	48	1,080,632	8	29
South Carolina	468	4,196,056	51	105
South Dakota	155	765,756	6	7
Tennessee	453	5,900,962	68	136
Texas	987	22,466,217	84	309
Utah	55	1,840,775	16	59
Vermont	74	602,735	12	28
Virginia	395	7,399,760	68	307
Washington	253	6,203,788	51	175
West Virginia	431	1,815,354	12	31
Wisconsin	369	5,509,026	19	37
Wyoming	42	349,046	4	4

Approximately one-half of all bias-motivated offenses against persons involved the crime of intimidation (50.1 percent). Nearly all of the other offenses directed at persons involved assaults: simple assaults made up 31.0 percent and aggravated assaults accounted for 18.4 percent of the offenses.

The majority of hate motivated offenses directed against property (84.4 percent) involved destruction, damage, or vandalism.

An analysis of the total reported offenses showed that intimidation accounted for 31.3 percent of the 9,035 offenses; destruction/damage/vandalism, 31.1 percent; simple assault, 19.4 percent; and aggravated assault, 11.5 percent of the total offenses. (Based on Table 2.33.)

Victims

Of the 9,528 victims of hate crimes in 2004, 9,514 were associated with an incident involving a single bias. More than half of that number (53.8 percent) were victims of racial prejudice. Of those, 67.9 percent were victimized because of anti-black attitudes, and 20.1 percent were targets of anti-white sentiments.

Victims of religious intolerance made up 16.7 percent of the victims of incidents involving a single bias. Of those, 67.8 percent were victims of anti-Jewish bias, and 12.7 percent were targets of anti-Islamic bias.

Of the total number of victims of single-bias incidents, 15.6 percent were attacked because of a sexual-orientation bias. The majority of those victims, 60.9 percent, were the objects of anti-male homosexual attitudes on the part of the offenders.

Approximately 13 percent (13.2) of the victims in single-bias incidents were targeted because of the offenders' ethnicity/national orientation bias. Of those, 51.5 percent were marked because of the perpetrators' anti-Hispanic views. (Based on Table 2.32.)

Less than 1 percent of the total victims of crimes motivated by a single bias were targets of an anti-disability bias. Of the 73 victims of this type of bias, 49 were the subjects of a bias against a mental disability.

Fourteen of the total 9,528 victims of hate crimes were the objects of multiple biases on the part of the offenders. (See Table 2.32.)

Offenders

The hate crime incident reports for 2004 contained a total of 7,145 known offenders. The term *known offender* does not imply that the identity of the perpetrator was known but only that a distinguishing attribute of the individual, race, was noted on the incident report.

Of those persons who committed a crime based upon their perceived biases, 60.6 percent were white, and 19.7 percent were black. Nearly 13 percent (12.9) were classified as unknown race. Groups containing persons of various races accounted for 5.1 percent of the perpetrators, and the remainder were American Indian/Alaskan Natives or Asian/Pacific Islanders. (Based on Table 2.34.)

Offense Tabulations: A Summary of the Tables in this Section

The data in the tables of Section II—Offenses Reported are organized in several ways. First, the data are categorized for the Nation as a whole, then by geographic divisions; individual states; Metropolitan Statistical Areas (MSAs); and cities, towns, and counties. Appendix III of this publication provides a comprehensive explanation of the UCR Program's definitions of areas.

Crime Volume and Rate

The data are presented in the tables of this section as crime volume and/or crime rate (occurrence per 100,000 U.S. inhabitants). The exact number of crimes occurring within the United States is unknown. In Tables 1 through 7 of this book, the UCR Program provides estimates based upon the number of offenses that are known to law enforcement and, using these estimates, computes crime rates for each 100,000 in population. The Program uses current, resident population counts in computing crimes rates. The reader should be aware that all communities are affected to some degree by seasonal or transient population changes, and the Program's crime rates do not account for these short-term variations. In addition, the reader should remember that many factors influence the amount and type of crime occurring from place to place, and shifting variables may cause crime to vary from time to time within the same place. Other factors contributing to the level of crime in a given area are discussed in Crime Factors, (page v).

National Data: An Important Instrument for Crime Analysis

One tool that law enforcement administrators and others can use in analyzing the volume of local crime and the performance of the law enforcement agencies is national data. That analysis, however, should not end with a comparison based solely on data presented in this publication. Only by analysis that considers the numerous unique factors that shape local crime can one make a true assessment of a community's crime problem or the effectiveness of law enforcement operations.

A Brief Description of the Tables' Contents

An in-depth discussion of table construction methodology can be found in Appendix I of this publication. The following summarizes the contents of the tables contained in this Section.

- **Table 1**—20-year table that presents national estimates of the volumes and rates per 100,000 inhabitants for the Part I offenses. Table 1A presents percent changes in volume and rate for 2 years, 5 years, and 10 years.

- **Table 2**—estimated crime volumes and rates for 2004 for the Nation as a whole and for the Nation broken down by community type: MSAs, nonmetropolitan counties, and cities and towns outside metropolitan areas. Definitions of these community types can be found in Appendix III.

- **Table 3**—data showing the regional distribution of estimated number of Part I crimes and population estimates. A map of the United States illustrating the regions and divisions employed by the UCR Program appears in Appendix III.

- **Table 4**—a percent change (2003-2004) in the volume and rate estimates by region, geographic division, and state.

- **Table 5**—estimated volume and rate of Part I offenses for each state by community type.

- **Table 6**—estimated offense volume and rate for Part I crimes for each individual MSA.

- **Table 7**—breakdowns for the offenses of robbery (by location), burglary (by time of day), and larceny-theft (by type) over the past 5 years.

- **Table 8**—offenses known to police for cities over 10,000 in population.

- **Table 9**—number of offenses occurring on college and university campuses as reported to the UCR Program by college and university law enforcement agencies. The UCR Program does not assign population to educational institutions, but does provide student enrollment information when available.

- **Table 10**—offenses reported by metropolitan and nonmetropolitan county law enforcement agencies.

- **Table 11**—offenses reported by state law enforcement agencies, including state police, and federal agencies.

- **Tables 12 through 19**—crime trends for volumes and rates by population groupings. The UCR Program's definition of the population groups can be found in Appendix III.

- **Tables 20 through 22**—data concerning weapons used in the violent crimes of murder, robbery, and aggravated assault.

- **Table 23**—analysis of the value of property lost through the crimes of robbery, burglary, motor vehicle theft, and larceny-theft. This table provides a percent change (2003-2004) in offense volume, percent distribution of offense breakdowns, and the average value of property lost.

- **Table 24**—breakdowns by type and value of property stolen and recovered.

A Note concerning Arson

Because of the limited reporting of arson offenses by law enforcement agencies, the UCR Program does not estimate for arson; therefore, arson offenses are not included in the estimated offense tables (Tables 1-7). However, arson offenses reported by individual law enforcement agencies are displayed in Tables 8–11. Two-year arson trends are shown in Tables 12–15.

Advisory

Information regarding the UCR Program's statistical methodology and table construction can be found in Appendix I.

Table 1

Crime in the United States

by Volume and Rate per 100,000 Inhabitants, 1985-2004

Year	Population[1]	Violent crime	Violent crime rate	Murder and nonnegligent manslaughter	Murder and nonnegligent manslaughter rate	Forcible rape	Forcible rape rate	Robbery	Robbery rate	Aggravated assault	Aggravated assault rate
1985	237,923,795	1,327,767	558.1	18,976	8.0	87,671	36.8	497,874	209.3	723,246	304.0
1986	240,132,887	1,489,169	620.1	20,613	8.6	91,459	38.1	542,775	226.0	834,322	347.4
1987	242,288,918	1,483,999	612.5	20,096	8.3	91,111	37.6	517,704	213.7	855,088	352.9
1988	244,498,982	1,566,221	640.6	20,675	8.5	92,486	37.8	542,968	222.1	910,092	372.2
1989	246,819,230	1,646,037	666.9	21,500	8.7	94,504	38.3	578,326	234.3	951,707	385.6
1990	249,464,396	1,820,127	729.6	23,438	9.4	102,555	41.1	639,271	256.3	1,054,863	422.9
1991	252,153,092	1,911,767	758.2	24,703	9.8	106,593	42.3	687,732	272.7	1,092,739	433.4
1992	255,029,699	1,932,274	757.7	23,760	9.3	109,062	42.8	672,478	263.7	1,126,974	441.9
1993	257,782,608	1,926,017	747.1	24,526	9.5	106,014	41.1	659,870	256.0	1,135,607	440.5
1994	260,327,021	1,857,670	713.6	23,326	9.0	102,216	39.3	618,949	237.8	1,113,179	427.6
1995	262,803,276	1,798,792	684.5	21,606	8.2	97,470	37.1	580,509	220.9	1,099,207	418.3
1996	265,228,572	1,688,540	636.6	19,645	7.4	96,252	36.3	535,594	201.9	1,037,049	391.0
1997	267,783,607	1,636,096	611.0	18,208	6.8	96,153	35.9	498,534	186.2	1,023,201	382.1
1998	270,248,003	1,533,887	567.6	16,974	6.3	93,144	34.5	447,186	165.5	976,583	361.4
1999	272,690,813	1,426,044	523.0	15,522	5.7	89,411	32.8	409,371	150.1	911,740	334.3
2000	281,421,906	1,425,486	506.5	15,586	5.5	90,178	32.0	408,016	145.0	911,706	324.0
2001[2]	285,317,559	1,439,480	504.5	16,037	5.6	90,863	31.8	423,557	148.5	909,023	318.6
2002	287,973,924	1,423,677	494.4	16,229	5.6	95,235	33.1	420,806	146.1	891,407	309.5
2003[3]	290,788,976	1,383,676	475.8	16,528	5.7	93,883	32.3	414,235	142.5	859,030	295.4
2004	293,655,404	1,367,009	465.5	16,137	5.5	94,635	32.2	401,326	136.7	854,911	291.1

[1] Populations are U.S. Census Bureau provisional estimates as of July 1 for each year except 1990 and 2000, which are decennial census counts.
[2] The murder and nonnegligent homicides that occurred as a result of the events of September 11, 2001, are not included in this table.
[3] The 2003 crime figures have been adjusted.
NOTE: Although arson data are included in the trend and clearance tables, sufficient data are not available to estimate totals for this offense.

Table 1A

Crime in the United States

Percent Change in Volume and Rate per 100,000 Inhabitants for 2 years, 5 years, and 10 years

Years	Violent crime	Violent crime rate	Murder and nonnegligent manslaughter	Murder and nonnegligent manslaughter rate	Forcible rape	Forcible rape rate	Robbery	Robbery rate	Aggravated assault	Aggravated assault rate
2004/2003	-1.2	-2.2	-2.4	-3.3	+0.8	-0.2	-3.1	-4.1	-0.5	-1.5
2004/2000	-4.1	-8.1	+3.5	-0.8	+4.9	+0.6	-1.6	-5.7	-6.2	-10.1
2004/1995	-24.0	-32.0	-25.3	-33.2	-2.9	-13.1	-30.9	-38.1	-22.2	-30.4

Property crime	**Property crime rate**	*Burglary*	*Burglary rate*	*Larceny-theft*	*Larceny-theft rate*	*Motor vehicle theft*	*Motor vehicle theft rate*
11,102,590	4,666.4	3,073,348	1,291.7	6,926,380	2,911.2	1,102,862	463.5
11,722,700	4,881.8	3,241,410	1,349.8	7,257,153	3,022.1	1,224,137	509.8
12,024,709	4,963.0	3,236,184	1,335.7	7,499,851	3,095.4	1,288,674	531.9
12,356,865	5,054.0	3,218,077	1,316.2	7,705,872	3,151.7	1,432,916	586.1
12,605,412	5,107.1	3,168,170	1,283.6	7,872,442	3,189.6	1,564,800	634.0
12,655,486	5,073.1	3,073,909	1,232.2	7,945,670	3,185.1	1,635,907	655.8
12,961,116	5,140.2	3,157,150	1,252.1	8,142,228	3,229.1	1,661,738	659.0
12,505,917	4,903.7	2,979,884	1,168.4	7,915,199	3,103.6	1,610,834	631.6
12,218,777	4,740.0	2,834,808	1,099.7	7,820,909	3,033.9	1,563,060	606.3
12,131,873	4,660.2	2,712,774	1,042.1	7,879,812	3,026.9	1,539,287	591.3
12,063,935	4,590.5	2,593,784	987.0	7,997,710	3,043.2	1,472,441	560.3
11,805,323	4,451.0	2,506,400	945.0	7,904,685	2,980.3	1,394,238	525.7
11,558,475	4,316.3	2,460,526	918.8	7,743,760	2,891.8	1,354,189	505.7
10,951,827	4,052.5	2,332,735	863.2	7,376,311	2,729.5	1,242,781	459.9
10,208,334	3,743.6	2,100,739	770.4	6,955,520	2,550.7	1,152,075	422.5
10,182,584	3,618.3	2,050,992	728.8	6,971,590	2,477.3	1,160,002	412.2
10,437,189	3,658.1	2,116,531	741.8	7,092,267	2,485.7	1,228,391	430.5
10,455,277	3,630.6	2,151,252	747.0	7,057,379	2,450.7	1,246,646	432.9
10,442,862	3,591.2	2,154,834	741.0	7,026,802	2,416.5	1,261,226	433.7
10,328,255	3,517.1	2,143,456	729.9	6,947,685	2,365.9	1,237,114	421.3

Property crime	**Property crime rate**	*Burglary*	*Burglary rate*	*Larceny-theft*	*Larceny-theft rate*	*Motor vehicle theft*	*Motor vehicle theft rate*
-1.1	-2.1	-0.5	-1.5	-1.1	-2.1	-1.9	-2.9
+1.4	-2.8	+4.5	+0.2	-0.3	-4.5	+6.6	+2.2
-14.4	-23.4	-17.4	-26.0	-13.1	-22.3	-16.0	-24.8

Table 2

Crime in the United States

by Community Type, 2004

Area	*Population*[1]	***Violent crime***	*Murder and non-negligent man-slaughter*	*Forcible rape*	*Robbery*	*Aggravated assault*	***Property crime***	*Burglary*	*Larceny-theft*	*Motor vehicle theft*
United States Total	**293,655,404**	**1,367,009**	**16,137**	**94,635**	**401,326**	**854,911**	**10,328,255**	**2,143,456**	**6,947,685**	**1,237,114**
Rate per 100,000 inhabitants		465.5	5.5	32.2	136.7	291.1	3,517.1	729.9	2,365.9	421.3
Metropolitan Statistical Area	**243,302,201**									
Area actually reporting[2]	95.4%	1,192,245	13,965	74,841	377,127	726,312	8,669,652	1,749,132	5,789,611	1,130,909
Estimated total	100.0%	1,230,600	14,334	79,531	385,106	751,629	8,995,172	1,812,173	6,025,717	1,157,282
Rate per 100,000 inhabitants		505.8	5.9	32.7	158.3	308.9	3,697.1	744.8	2,476.6	475.7
Cities outside metropolitan areas	**19,920,887**									
Area actually reporting[2]	86.9%	66,748	625	6,731	10,135	49,257	720,743	144,722	540,458	35,563
Estimated total	100.0%	75,100	704	7,732	11,493	55,171	818,639	163,907	615,281	39,451
Rate per 100,000 inhabitants		377.0	3.5	38.8	57.7	277.0	4,109.5	822.8	3,088.6	198.0
Nonmetropolitan Counties	**30,432,316**									
Area actually reporting[2]	89.2%	56,560	987	6,520	4,252	44,801	467,258	151,816	278,317	37,125
Estimated total	100.0%	61,309	1,099	7,372	4,727	48,111	514,444	167,376	306,687	40,381
Rate per 100,000 inhabitants		201.5	3.6	24.2	15.5	158.1	1,690.5	550.0	1,007.8	132.7

[1] Populations are U.S. Census Bureau provisional estimates as of July 1, 2004.

[2] The percentage reported under "Area actually reporting" is based upon the population covered by agencies providing 3 months or more of crime reports to the FBI.

NOTE: Although arson data are included in the trend and clearance tables, sufficient data are not available to estimate totals for this offense. Therefore, no arson data are published in this table.

Table 3

Crime in the United States

Offense and Population Distribution by Region, 2004

Region	*Population*	***Violent crime***	*Murder and non-negligent man-slaughter*	*Forcible rape*	*Robbery*	*Aggravated assault*	***Property crime***	*Burglary*	*Larceny-theft*	*Motor vehicle theft*
United States Total[1]	**100.0**	**100.0**	**100.0**	**100.0**	**100.0**	**100.0**	**100.0**	**100.0**	**100.0**	**100.0**
Northeast	18.6	15.6	14.1	12.9	19.5	14.1	12.5	11.0	13.1	11.6
Midwest	22.4	18.8	19.3	25.3	19.1	17.9	20.9	19.8	21.7	18.1
South	36.1	41.9	43.0	38.2	38.4	43.9	41.3	45.2	41.3	34.1
West	23.0	23.7	23.7	23.6	22.9	24.1	25.4	23.9	23.9	36.2

[1] Because of rounding, the percentages may not add to 100.0.

NOTE: Although arson data are included in the trend and clearance tables, sufficient data are not available to estimate totals for this offense. Therefore, no arson data are published in this table.

Table 4

Crime in the United States

by Region, Geographic Division, and State, 2003-2004

Area	Year	Population[1]	Violent crime		Murder and non-negligent manslaughter		Forcible rape		Robbery		Aggravated assault	
			Number	Rate per 100,000	Number	Rate per 100,000	Number	Rate per 100,000	Number	Rate per 100,000	Number	Rate per 100,000
United States Total[2, 3, 4]	**2003**	**290,788,976**	**1,383,676**	**475.8**	**16,528**	**5.7**	**93,883**	**32.3**	**414,235**	**142.5**	**859,030**	**295.4**
	2004	**293,655,404**	**1,367,009**	**465.5**	**16,137**	**5.5**	**94,635**	**32.2**	**401,326**	**136.7**	**854,911**	**291.1**
Percent change			**-1.2**	**-2.2**	**-2.4**	**-3.3**	**+0.8**	**-0.2**	**-3.1**	**-4.1**	**-0.5**	**-1.5**
Northeast	**2003**	**54,426,252**	**218,746**	**401.9**	**2,312**	**4.2**	**12,588**	**23.1**	**80,996**	**148.8**	**122,850**	**225.7**
	2004	**54,571,147**	**213,227**	**390.7**	**2,269**	**4.2**	**12,243**	**22.4**	**78,341**	**143.6**	**120,374**	**220.6**
Percent change			**-2.5**	**-2.8**	**-1.9**	**-2.1**	**-2.7**	**-3.0**	**-3.3**	**-3.5**	**-2.0**	**-2.3**
New England	2003	14,200,654	48,562	342.0	325	2.3	3,969	27.9	13,884	97.8	30,384	214.0
	2004	14,238,888	46,372	325.7	338	2.4	3,769	26.5	13,285	93.3	28,980	203.5
Percent change			-4.5	-4.8	+4.0	+3.7	-5.0	-5.3	-4.3	-4.6	-4.6	-4.9
Connecticut	2003	3,486,960	11,045	316.8	112	3.2	698	20.0	4,212	120.8	6,023	172.7
	2004	3,503,604	10,032	286.3	91	2.6	724	20.7	4,222	120.5	4,995	142.6
Percent change			-9.2	-9.6	-18.8	-19.1	+3.7	+3.2	+0.2	-0.2	-17.1	-17.5
Maine	2003	1,309,205	1,422	108.6	16	1.2	354	27.0	289	22.1	763	58.3
	2004	1,317,253	1,364	103.5	18	1.4	315	23.9	289	21.9	742	56.3
Percent change			-4.1	-4.7	+12.5	+11.8	-11.0	-11.6	0.0	-0.6	-2.8	-3.3
Massachusetts	2003	6,420,357	30,377	473.1	140	2.2	1,848	28.8	8,011	124.8	20,378	317.4
	2004	6,416,505	29,437	458.8	169	2.6	1,799	28.0	7,467	116.4	20,002	311.7
Percent change			-3.1	-3.0	+20.7	+20.8	-2.7	-2.6	-6.8	-6.7	-1.8	-1.8
New Hampshire	2003	1,288,705	1,937	150.3	17	1.3	438	34.0	480	37.2	1,002	77.8
	2004	1,299,500	2,170	167.0	18	1.4	459	35.3	500	38.5	1,193	91.8
Percent change			+12.0	+11.1	+5.9	+5.0	+4.8	+3.9	+4.2	+3.3	+19.1	+18.1
Rhode Island	2003	1,076,084	3,074	285.7	25	2.3	505	46.9	830	77.1	1,714	159.3
	2004	1,080,632	2,673	247.4	26	2.4	320	29.6	731	67.6	1,596	147.7
Percent change			-13.0	-13.4	+4.0	+3.6	-36.6	-36.9	-11.9	-12.3	-6.9	-7.3
Vermont	2003	619,343	707	114.2	15	2.4	126	20.3	62	10.0	504	81.4
	2004	621,394	696	112.0	16	2.6	152	24.5	76	12.2	452	72.7
Percent change			-1.6	-1.9	+6.7	+6.3	+20.6	+20.2	+22.6	+22.2	-10.3	-10.6
Middle Atlantic	2003	40,225,598	170,184	423.1	1,987	4.9	8,619	21.4	67,112	166.8	92,466	229.9
	2004	40,332,259	166,855	413.7	1,931	4.8	8,474	21.0	65,056	161.3	91,394	226.6
Percent change			-2.0	-2.2	-2.8	-3.1	-1.7	-1.9	-3.1	-3.3	-1.2	-1.4
New Jersey	2003	8,642,412	31,488	364.3	406	4.7	1,288	14.9	13,342	154.4	16,452	190.4
	2004	8,698,879	30,943	355.7	392	4.5	1,331	15.3	13,076	150.3	16,144	185.6
Percent change			-1.7	-2.4	-3.4	-4.1	+3.3	+2.7	-2.0	-2.6	-1.9	-2.5
New York	2003	19,212,425	89,486	465.8	934	4.9	3,775	19.6	35,790	186.3	48,987	255.0
	2004	19,227,088	84,914	441.6	889	4.6	3,608	18.8	33,506	174.3	46,911	244.0
Percent change			-5.1	-5.2	-4.8	-4.9	-4.4	-4.5	-6.4	-6.5	-4.2	-4.3
Pennsylvania	2003	12,370,761	49,210	397.8	647	5.2	3,556	28.7	17,980	145.3	27,027	218.5
	2004	12,406,292	50,998	411.1	650	5.2	3,535	28.5	18,474	148.9	28,339	228.4
Percent change			+3.6	+3.3	+0.5	+0.2	-0.6	-0.9	+2.7	+2.5	+4.9	+4.6
Midwest[3]	**2003**	**65,428,910**	**261,388**	**399.5**	**3,220**	**4.9**	**23,634**	**36.1**	**78,025**	**119.3**	**156,509**	**239.2**
	2004	**65,729,852**	**257,052**	**391.1**	**3,109**	**4.7**	**23,900**	**36.4**	**76,763**	**116.8**	**153,280**	**233.2**
Percent change			**-1.7**	**-2.1**	**-3.4**	**-3.9**	**+1.1**	**+0.7**	**-1.6**	**-2.1**	**-2.1**	**-2.5**
East North Central[3]	2003	45,842,992	194,057	423.3	2,554	5.6	17,241	37.6	62,733	136.8	111,529	243.3
	2004	46,031,860	189,608	411.9	2,406	5.2	17,287	37.6	61,835	134.3	108,080	234.8
Percent change			-2.3	-2.7	-5.8	-6.2	+0.3	-0.1	-1.4	-1.8	-3.1	-3.5
Illinois[3]	2003	12,649,087	70,376	556.4	895	7.1	4,189	33.1	23,786	188.0	41,506	328.1
	2004	12,713,634	69,026	542.9	776	6.1	4,216	33.2	22,532	177.2	41,502	326.4
Percent change			-1.9	-2.4	-13.3	-13.7	+0.6	+0.1	-5.3	-5.8	*	-0.5

See footnotes at end of table.

Property crime		*Burglary*		*Larceny-theft*		*Motor vehicle theft*	
Number	*Rate per 100,000*	*Number*	*Rate per 100,000*	*Number*	*Rate per 100,000*	*Number*	*Rate per 100,000*
10,442,862	**3,591.2**	**2,154,834**	**741.0**	**7,026,802**	**2,416.5**	**1,261,226**	**433.7**
10,328,255	**3,517.1**	**2,143,456**	**729.9**	**6,947,685**	**2,365.9**	**1,237,114**	**421.3**
-1.1	**-2.1**	**-0.5**	**-1.5**	**-1.1**	**-2.1**	**-1.9**	**-2.9**
1,315,160	**2,416.4**	**243,543**	**447.5**	**913,054**	**1,677.6**	**158,563**	**291.3**
1,287,289	**2,358.9**	**236,366**	**433.1**	**907,670**	**1,663.3**	**143,253**	**262.5**
-2.1	**-2.4**	**-2.9**	**-3.2**	**-0.6**	**-0.9**	**-9.7**	**-9.9**
362,092	2,549.8	70,715	498.0	246,066	1,732.8	45,311	319.1
353,631	2,483.6	70,197	493.0	242,458	1,702.8	40,976	287.8
-2.3	-2.6	-0.7	-1.0	-1.5	-1.7	-9.6	-9.8
92,981	2,666.5	16,043	460.1	65,568	1,880.4	11,370	326.1
92,046	2,627.2	15,570	444.4	65,451	1,868.1	11,025	314.7
-1.0	-1.5	-2.9	-3.4	-0.2	-0.7	-3.0	-3.5
32,078	2,450.2	6,579	502.5	24,043	1,836.5	1,456	111.2
31,740	2,409.6	6,341	481.4	24,096	1,829.3	1,303	98.9
-1.1	-1.7	-3.6	-4.2	+0.2	-0.4	-10.5	-11.1
164,543	2,562.8	34,963	544.6	104,069	1,620.9	25,511	397.3
157,825	2,459.7	34,469	537.2	101,303	1,578.8	22,053	343.7
-4.1	-4.0	-1.4	-1.4	-2.7	-2.6	-13.6	-13.5
26,456	2,052.9	4,589	356.1	19,934	1,546.8	1,933	150.0
26,511	2,040.1	4,966	382.1	19,603	1,508.5	1,942	149.4
+0.2	-0.6	+8.2	+7.3	-1.7	-2.5	+0.5	-0.4
32,231	2,995.2	5,524	513.3	22,320	2,074.2	4,387	407.7
31,166	2,884.1	5,465	505.7	21,623	2,001.0	4,078	377.4
-3.3	-3.7	-1.1	-1.5	-3.1	-3.5	-7.0	-7.4
13,803	2,228.7	3,017	487.1	10,132	1,635.9	654	105.6
14,343	2,308.2	3,386	544.9	10,382	1,670.8	575	92.5
+3.9	+3.6	+12.2	+11.9	+2.5	+2.1	-12.1	-12.4
953,068	2,369.3	172,828	429.6	666,988	1,658.1	113,252	281.5
933,658	2,314.9	166,169	412.0	665,212	1,649.3	102,277	253.6
-2.0	-2.3	-3.9	-4.1	-0.3	-0.5	-9.7	-9.9
220,350	2,549.6	43,457	502.8	142,287	1,646.4	34,606	400.4
211,313	2,429.2	41,030	471.7	139,977	1,609.1	30,306	348.4
-4.1	-4.7	-5.6	-6.2	-1.6	-2.3	-12.4	-13.0
432,079	2,249.0	75,453	392.7	311,422	1,620.9	45,204	235.3
422,734	2,198.6	70,696	367.7	311,036	1,617.7	41,002	213.3
-2.2	-2.2	-6.3	-6.4	-0.1	-0.2	-9.3	-9.4
300,639	2,430.2	53,918	435.9	213,279	1,724.1	33,442	270.3
299,611	2,415.0	54,443	438.8	214,199	1,726.5	30,969	249.6
-0.3	-0.6	+1.0	+0.7	+0.4	+0.1	-7.4	-7.7
2,211,590	**3,380.1**	**434,025**	**663.4**	**1,542,815**	**2,358.0**	**234,750**	**358.8**
2,156,580	**3,281.0**	**424,892**	**646.4**	**1,507,171**	**2,293.0**	**224,517**	**341.6**
-2.5	**-2.9**	**-2.1**	**-2.6**	**-2.3**	**-2.8**	**-4.4**	**-4.8**
1,529,656	3,336.7	309,872	675.9	1,050,289	2,291.1	169,495	369.7
1,493,827	3,245.2	303,314	658.9	1,026,285	2,229.5	164,228	356.8
-2.3	-2.7	-2.1	-2.5	-2.3	-2.7	-3.1	-3.5
415,885	3,287.9	78,345	619.4	295,907	2,339.4	41,633	329.1
405,070	3,186.1	75,944	597.3	288,771	2,271.3	40,355	317.4
-2.6	-3.1	-3.1	-3.6	-2.4	-2.9	-3.1	-3.6

Table 4

Crime in the United States

by Region, Geographic Division, and State, 2003-2004—Continued

Area	Year	Population[1]	Violent crime		Murder and non-negligent manslaughter		Forcible rape		Robbery		Aggravated assault	
			Number	Rate per 100,000	Number	Rate per 100,000	Number	Rate per 100,000	Number	Rate per 100,000	Number	Rate per 100,000
Indiana	2003	6,199,571	21,842	352.3	338	5.5	1,720	27.7	6,401	103.2	13,383	215.9
	2004	6,237,569	20,294	325.4	316	5.1	1,803	28.9	6,373	102.2	11,802	189.2
Percent change			-7.1	-7.7	-6.5	-7.1	+4.8	+4.2	-0.4	-1.0	-11.8	-12.4
Michigan	2003	10,082,364	51,550	511.3	612	6.1	5,470	54.3	11,254	111.6	34,214	339.3
	2004	10,112,620	49,577	490.2	643	6.4	5,486	54.2	11,320	111.9	32,128	317.7
Percent change			-3.8	-4.1	+5.1	+4.8	+0.3	*	+0.6	+0.3	-6.1	-6.4
Ohio	2003	11,437,680	38,185	333.9	526	4.6	4,660	40.7	16,895	147.7	16,104	140.8
	2004	11,459,011	39,163	341.8	517	4.5	4,646	40.5	17,543	153.1	16,457	143.6
Percent change			+2.6	+2.4	-1.7	-1.9	-0.3	-0.5	+3.8	+3.6	+2.2	+2.0
Wisconsin	2003	5,474,290	12,104	221.1	183	3.3	1,202	22.0	4,397	80.3	6,322	115.5
	2004	5,509,026	11,548	209.6	154	2.8	1,136	20.6	4,067	73.8	6,191	112.4
Percent change			-4.6	-5.2	-15.8	-16.4	-5.5	-6.1	-7.5	-8.1	-2.1	-2.7
West North Central	2003	19,585,918	67,331	343.8	666	3.4	6,393	32.6	15,292	78.1	44,980	229.7
	2004	19,697,992	67,444	342.4	703	3.6	6,613	33.6	14,928	75.8	45,200	229.5
Percent change			+0.2	-0.4	+5.6	+5.0	+3.4	+2.9	-2.4	-2.9	+0.5	-0.1
Iowa	2003	2,941,976	8,175	277.9	50	1.7	796	27.1	1,131	38.4	6,198	210.7
	2004	2,954,451	8,003	270.9	46	1.6	790	26.7	1,124	38.0	6,043	204.5
Percent change			-2.1	-2.5	-8.0	-8.4	-0.8	-1.2	-0.6	-1.0	-2.5	-2.9
Kansas	2003	2,724,786	10,831	397.5	125	4.6	1,085	39.8	2,247	82.5	7,374	270.6
	2004	2,735,502	10,245	374.5	123	4.5	1,104	40.4	1,813	66.3	7,205	263.4
Percent change			-5.4	-5.8	-1.6	-2.0	+1.8	+1.4	-19.3	-19.6	-2.3	-2.7
Minnesota	2003	5,064,172	13,316	262.9	127	2.5	2,092	41.3	3,906	77.1	7,191	142.0
	2004	5,100,958	13,751	269.6	113	2.2	2,123	41.6	4,070	79.8	7,445	146.0
Percent change			+3.3	+2.5	-11.0	-11.7	+1.5	+0.7	+4.2	+3.4	+3.5	+2.8
Missouri	2003	5,719,204	28,067	490.8	289	5.1	1,400	24.5	6,686	116.9	19,692	344.3
	2004	5,754,618	28,226	490.5	354	6.2	1,479	25.7	6,630	115.2	19,763	343.4
Percent change			+0.6	-0.1	+22.5	+21.7	+5.6	+5.0	-0.8	-1.4	+0.4	-0.3
Nebraska	2003	1,737,475	5,105	293.8	56	3.2	504	29.0	1,165	67.1	3,380	194.5
	2004	1,747,214	5,393	308.7	40	2.3	620	35.5	1,138	65.1	3,595	205.8
Percent change			+5.6	+5.1	-28.6	-29.0	+23.0	+22.3	-2.3	-2.9	+6.4	+5.8
North Dakota	2003	633,400	508	80.2	9	1.4	160	25.3	53	8.4	286	45.2
	2004	634,366	504	79.4	9	1.4	159	25.1	39	6.1	297	46.8
Percent change			-0.8	-0.9	0.0	-0.2	-0.6	-0.8	-26.4	-26.5	+3.8	+3.7
South Dakota	2003	764,905	1,329	173.7	10	1.3	356	46.5	104	13.6	859	112.3
	2004	770,883	1,322	171.5	18	2.3	338	43.8	114	14.8	852	110.5
Percent change			-0.5	-1.3	+80.0	+78.6	-5.1	-5.8	+9.6	+8.8	-0.8	-1.6
South[4]	**2003**	**104,491,394**	**574,277**	**549.6**	**7,209**	**6.9**	**35,198**	**33.7**	**160,861**	**153.9**	**371,009**	**355.1**
	2004	**105,944,965**	**572,700**	**540.6**	**6,942**	**6.6**	**36,113**	**34.1**	**154,232**	**145.6**	**375,413**	**354.3**
Percent change			**-0.3**	**-1.6**	**-3.7**	**-5.0**	**+2.6**	**+1.2**	**-4.1**	**-5.4**	**+1.2**	**-0.2**
South Atlantic[4]	2003	54,310,395	313,894	578.0	3,674	6.8	17,172	31.6	89,694	165.2	203,354	374.4
	2004	55,182,959	311,862	565.1	3,574	6.5	17,025	30.9	85,736	155.4	205,527	372.4
Percent change			-0.6	-2.2	-2.7	-4.4	-0.9	-2.4	-4.4	-5.9	+1.1	-0.5
Delaware	2003	818,166	5,525	675.3	21	2.6	370	45.2	1,441	176.1	3,693	451.4
	2004	830,364	4,720	568.4	17	2.0	345	41.5	1,218	146.7	3,140	378.1
Percent change			-14.6	-15.8	-19.0	-20.2	-6.8	-8.1	-15.5	-16.7	-15.0	-16.2
District of Columbia[4]	2003	557,620	9,061	1,624.9	249	44.7	274	49.1	3,941	706.8	4,597	824.4
	2004	553,523	7,590	1,371.2	198	35.8	222	40.1	3,202	578.5	3,968	716.9
Percent change			-16.2	-15.6	-20.5	-19.9	-19.0	-18.4	-18.8	-18.2	-13.7	-13.0

See footnotes at end of table.

Property crime		*Burglary*		*Larceny-theft*		*Motor vehicle theft*	
Number	*Rate per 100,000*	*Number*	*Rate per 100,000*	*Number*	*Rate per 100,000*	*Number*	*Rate per 100,000*
208,039	3,355.7	41,582	670.7	145,686	2,349.9	20,771	335.0
211,929	3,397.6	42,168	676.0	148,670	2,383.5	21,091	338.1
+1.9	+1.2	+1.4	+0.8	+2.0	+1.4	+1.5	+0.9
330,565	3,278.6	68,316	677.6	208,538	2,068.3	53,711	532.7
309,208	3,057.6	64,394	636.8	194,259	1,921.0	50,555	499.9
-6.5	-6.7	-5.7	-6.0	-6.8	-7.1	-5.9	-6.2
417,483	3,650.1	95,083	831.3	281,383	2,460.1	41,017	358.6
420,910	3,673.2	96,954	846.1	283,103	2,470.6	40,853	356.5
+0.8	+0.6	+2.0	+1.8	+0.6	+0.4	-0.4	-0.6
157,684	2,880.4	26,546	484.9	118,775	2,169.7	12,363	225.8
146,710	2,663.1	23,854	433.0	111,482	2,023.6	11,374	206.5
-7.0	-7.5	-10.1	-10.7	-6.1	-6.7	-8.0	-8.6
681,934	3,481.8	124,153	633.9	492,526	2,514.7	65,255	333.2
662,753	3,364.6	121,578	617.2	480,886	2,441.3	60,289	306.1
-2.8	-3.4	-2.1	-2.6	-2.4	-2.9	-7.6	-8.1
87,554	2,976.0	17,515	595.3	64,400	2,189.0	5,639	191.7
85,836	2,905.3	18,174	615.1	62,258	2,107.3	5,404	182.9
-2.0	-2.4	+3.8	+3.3	-3.3	-3.7	-4.2	-4.6
109,276	4,010.4	21,973	806.4	79,471	2,916.6	7,832	287.4
108,694	3,973.5	19,999	731.1	80,260	2,934.0	8,435	308.4
-0.5	-0.9	-9.0	-9.3	+1.0	+0.6	+7.7	+7.3
157,663	3,113.3	27,698	546.9	116,216	2,294.9	13,749	271.5
155,019	3,039.0	28,048	549.9	113,453	2,224.2	13,518	265.0
-1.7	-2.4	+1.3	+0.5	-2.4	-3.1	-1.7	-2.4
233,564	4,083.9	41,997	734.3	161,616	2,825.8	29,951	523.7
224,629	3,903.5	40,472	703.3	158,264	2,750.2	25,893	450.0
-3.8	-4.4	-3.6	-4.2	-2.1	-2.7	-13.5	-14.1
65,189	3,751.9	10,133	583.2	48,924	2,815.8	6,132	352.9
61,512	3,520.6	9,826	562.4	46,399	2,655.6	5,287	302.6
-5.6	-6.2	-3.0	-3.6	-5.2	-5.7	-13.8	-14.3
13,364	2,109.9	1,959	309.3	10,327	1,630.4	1,078	170.2
12,158	1,916.6	1,910	301.1	9,342	1,472.7	906	142.8
-9.0	-9.2	-2.5	-2.6	-9.5	-9.7	-16.0	-16.1
15,324	2,003.4	2,878	376.3	11,572	1,512.9	874	114.3
14,905	1,933.5	3,149	408.5	10,910	1,415.3	846	109.7
-2.7	-3.5	+9.4	+8.6	-5.7	-6.5	-3.2	-4.0
4,297,181	**4,112.5**	**969,783**	**928.1**	**2,893,553**	**2,769.2**	**433,845**	**415.2**
4,261,340	**4,022.2**	**968,932**	**914.6**	**2,870,994**	**2,709.9**	**421,414**	**397.8**
-0.8	**-2.2**	**-0.1**	**-1.5**	**-0.8**	**-2.1**	**-2.9**	**-4.2**
2,187,413	4,027.6	483,306	889.9	1,465,775	2,698.9	238,332	438.8
2,148,897	3,894.1	479,678	869.3	1,436,468	2,603.1	232,751	421.8
-1.8	-3.3	-0.8	-2.3	-2.0	-3.5	-2.3	-3.9
27,943	3,415.3	6,066	741.4	18,933	2,314.1	2,944	359.8
26,272	3,163.9	5,383	648.3	18,742	2,257.1	2,147	258.6
-6.0	-7.4	-11.3	-12.6	-1.0	-2.5	-27.1	-28.1
32,696	5,863.5	4,671	837.7	18,119	3,249.3	9,906	1,776.5
26,896	4,859.1	3,946	712.9	14,542	2,627.2	8,408	1,519.0
-17.7	-17.1	-15.5	-14.9	-19.7	-19.1	-15.1	-14.5

Table 4

Crime in the United States

by Region, Geographic Division, and State, 2003-2004—Continued

Area	Year	Population[1]	Violent crime		Murder and non-negligent manslaughter		Forcible rape		Robbery		Aggravated assault	
			Number	Rate per 100,000	Number	Rate per 100,000	Number	Rate per 100,000	Number	Rate per 100,000	Number	Rate per 100,000
Florida	2003	16,999,181	124,280	731.1	924	5.4	6,727	39.6	31,523	185.4	85,106	500.6
	2004	17,397,161	123,754	711.3	946	5.4	6,612	38.0	29,997	172.4	86,199	495.5
Percent change			-0.4	-2.7	+2.4	*	-1.7	-4.0	-4.8	-7.0	+1.3	-1.0
Georgia	2003	8,676,460	39,435	454.5	657	7.6	2,234	25.7	14,043	161.9	22,501	259.3
	2004	8,829,383	40,217	455.5	613	6.9	2,387	27.0	13,656	154.7	23,561	266.8
Percent change			+2.0	+0.2	-6.7	-8.3	+6.8	+5.0	-2.8	-4.4	+4.7	+2.9
Maryland	2003	5,512,310	38,778	703.5	525	9.5	1,358	24.6	13,302	241.3	23,593	428.0
	2004	5,558,058	38,932	700.5	521	9.4	1,316	23.7	12,761	229.6	24,334	437.8
Percent change			+0.4	-0.4	-0.8	-1.6	-3.1	-3.9	-4.1	-4.9	+3.1	+2.3
North Carolina	2003	8,421,190	38,243	454.1	506	6.0	2,139	25.4	12,229	145.2	23,369	277.5
	2004	8,541,221	38,244	447.8	532	6.2	2,339	27.4	11,782	137.9	23,591	276.2
Percent change			*	-1.4	+5.1	+3.7	+9.4	+7.8	-3.7	-5.0	+0.9	-0.5
South Carolina	2003	4,148,744	33,455	806.4	303	7.3	1,952	47.1	5,801	139.8	25,399	612.2
	2004	4,198,068	32,922	784.2	288	6.9	1,718	40.9	5,446	129.7	25,470	606.7
Percent change			-1.6	-2.7	-5.0	-6.1	-12.0	-13.0	-6.1	-7.2	+0.3	-0.9
Virginia	2003	7,365,284	20,490	278.2	416	5.6	1,807	24.5	6,713	91.1	11,554	156.9
	2004	7,459,827	20,559	275.6	391	5.2	1,766	23.7	6,906	92.6	11,496	154.1
Percent change			+0.3	-0.9	-6.0	-7.2	-2.3	-3.5	+2.9	+1.6	-0.5	-1.8
West Virginia	2003	1,811,440	4,627	255.4	73	4.0	311	17.2	701	38.7	3,542	195.5
	2004	1,815,354	4,924	271.2	68	3.7	320	17.6	768	42.3	3,768	207.6
Percent change			+6.4	+6.2	-6.8	-7.1	+2.9	+2.7	+9.6	+9.3	+6.4	+6.2
East South Central	2003	17,349,717	79,308	457.1	1,143	6.6	5,988	34.5	21,691	125.0	50,486	291.0
	2004	17,480,032	79,068	452.3	1,068	6.1	6,361	36.4	20,653	118.2	50,986	291.7
Percent change			-0.3	-1.0	-6.6	-7.3	+6.2	+5.4	-4.8	-5.5	+1.0	+0.2
Alabama	2003	4,503,726	19,331	429.2	299	6.6	1,656	36.8	6,038	134.1	11,338	251.7
	2004	4,530,182	19,324	426.6	254	5.6	1,742	38.5	6,042	133.4	11,286	249.1
Percent change			*	-0.6	-15.1	-15.5	+5.2	+4.6	+0.1	-0.5	-0.5	-1.0
Kentucky	2003	4,118,189	10,232	248.5	181	4.4	1,124	27.3	3,224	78.3	5,703	138.5
	2004	4,145,922	10,152	244.9	236	5.7	1,238	29.9	3,268	78.8	5,410	130.5
Percent change			-0.8	-1.4	+30.4	+29.5	+10.1	+9.4	+1.4	+0.7	-5.1	-5.8
Mississippi	2003	2,882,594	9,336	323.9	267	9.3	1,079	37.4	3,016	104.6	4,974	172.6
	2004	2,902,966	8,568	295.1	227	7.8	1,161	40.0	2,503	86.2	4,677	161.1
Percent change			-8.2	-8.9	-15.0	-15.6	+7.6	+6.8	-17.0	-17.6	-6.0	-6.6
Tennessee	2003	5,845,208	40,409	691.3	396	6.8	2,129	36.4	9,413	161.0	28,471	487.1
	2004	5,900,962	41,024	695.2	351	5.9	2,220	37.6	8,840	149.8	29,613	501.8
Percent change			+1.5	+0.6	-11.4	-12.2	+4.3	+3.3	-6.1	-7.0	+4.0	+3.0
West South Central	2003	32,831,282	181,075	551.5	2,392	7.3	12,038	36.7	49,476	150.7	117,169	356.9
	2004	33,281,974	181,770	546.2	2,300	6.9	12,727	38.2	47,843	143.8	118,900	357.3
Percent change			+0.4	-1.0	-3.8	-5.1	+5.7	+4.3	-3.3	-4.6	+1.5	+0.1
Arkansas	2003	2,727,774	12,449	456.4	180	6.6	911	33.4	2,227	81.6	9,131	334.7
	2004	2,752,629	13,737	499.1	176	6.4	1,166	42.4	2,372	86.2	10,023	364.1
Percent change			+10.3	+9.3	-2.2	-3.1	+28.0	+26.8	+6.5	+5.5	+9.8	+8.8
Louisiana	2003	4,493,665	28,622	636.9	584	13.0	1,601	35.6	7,008	156.0	19,429	432.4
	2004	4,515,770	28,844	638.7	574	12.7	1,616	35.8	6,564	145.4	20,090	444.9
Percent change			+0.8	+0.3	-1.7	-2.2	+0.9	+0.4	-6.3	-6.8	+3.4	+2.9
Oklahoma	2003	3,506,469	17,758	506.4	206	5.9	1,501	42.8	3,224	91.9	12,827	365.8
	2004	3,523,553	17,635	500.5	186	5.3	1,557	44.2	3,090	87.7	12,802	363.3
Percent change			-0.7	-1.2	-9.7	-10.1	+3.7	+3.2	-4.2	-4.6	-0.2	-0.7

See footnotes at end of table.

Property crime		*Burglary*		*Larceny-theft*		*Motor vehicle theft*	
Number	*Rate per 100,000*	*Number*	*Rate per 100,000*	*Number*	*Rate per 100,000*	*Number*	*Rate per 100,000*
757,696	4,457.3	170,644	1,003.8	505,489	2,973.6	81,563	479.8
727,141	4,179.7	166,332	956.1	482,484	2,773.3	78,325	450.2
-4.0	-6.2	-2.5	-4.8	-4.6	-6.7	-4.0	-6.2
369,589	4,259.7	79,001	910.5	247,196	2,849.0	43,392	500.1
376,656	4,265.9	82,992	940.0	249,426	2,825.0	44,238	501.0
+1.9	+0.1	+5.1	+3.2	+0.9	-0.8	+1.9	+0.2
209,418	3,799.1	38,641	701.0	134,372	2,437.7	36,405	660.4
202,326	3,640.2	36,682	660.0	129,786	2,335.1	35,858	645.2
-3.4	-4.2	-5.1	-5.9	-3.4	-4.2	-1.5	-2.3
359,660	4,270.9	100,687	1,195.6	232,081	2,755.9	26,892	319.3
355,328	4,160.2	101,193	1,184.8	227,147	2,659.4	26,988	316.0
-1.2	-2.6	+0.5	-0.9	-2.1	-3.5	+0.4	-1.1
187,592	4,521.7	43,993	1,060.4	127,809	3,080.7	15,790	380.6
189,113	4,504.8	43,425	1,034.4	130,051	3,097.9	15,637	372.5
+0.8	-0.4	-1.3	-2.5	+1.8	+0.6	-1.0	-2.1
200,449	2,721.5	29,105	395.2	153,367	2,082.3	17,977	244.1
199,668	2,676.6	28,793	386.0	153,464	2,057.2	17,411	233.4
-0.4	-1.7	-1.1	-2.3	+0.1	-1.2	-3.1	-4.4
42,370	2,339.0	10,498	579.5	28,409	1,568.3	3,463	191.2
45,497	2,506.2	10,932	602.2	30,826	1,698.1	3,739	206.0
+7.4	+7.1	+4.1	+3.9	+8.5	+8.3	+8.0	+7.7
649,043	3,740.9	162,166	934.7	428,198	2,468.0	58,679	338.2
642,652	3,676.5	158,434	906.4	428,794	2,453.1	55,424	317.1
-1.0	-1.7	-2.3	-3.0	+0.1	-0.6	-5.5	-6.2
182,241	4,046.4	43,245	960.2	124,039	2,754.1	14,957	332.1
182,340	4,025.0	44,666	986.0	123,650	2,729.5	14,024	309.6
+0.1	-0.5	+3.3	+2.7	-0.3	-0.9	-6.2	-6.8
103,370	2,510.1	26,034	632.2	69,083	1,677.5	8,253	200.4
105,209	2,537.7	25,902	624.8	70,535	1,701.3	8,772	211.6
+1.8	+1.1	-0.5	-1.2	+2.1	+1.4	+6.3	+5.6
106,867	3,707.3	29,564	1,025.6	68,307	2,369.6	8,996	312.1
100,980	3,478.5	27,661	952.9	65,440	2,254.2	7,879	271.4
-5.5	-6.2	-6.4	-7.1	-4.2	-4.9	-12.4	-13.0
256,565	4,389.3	63,323	1,083.3	166,769	2,853.1	26,473	452.9
254,123	4,306.5	60,205	1,020.3	169,169	2,866.8	24,749	419.4
-1.0	-1.9	-4.9	-5.8	+1.4	+0.5	-6.5	-7.4
1,460,725	4,449.2	324,311	987.8	999,580	3,044.6	136,834	416.8
1,469,791	4,416.2	330,820	994.0	1,005,732	3,021.9	133,239	400.3
+0.6	-0.7	+2.0	+0.6	+0.6	-0.7	-2.6	-3.9
99,084	3,632.4	25,016	917.1	68,061	2,495.1	6,007	220.2
110,464	4,013.0	30,099	1,093.5	73,874	2,683.8	6,491	235.8
+11.5	+10.5	+20.3	+19.2	+8.5	+7.6	+8.1	+7.1
193,698	4,310.5	44,572	991.9	129,471	2,881.2	19,655	437.4
199,153	4,410.2	45,359	1,004.5	134,080	2,969.2	19,714	436.6
+2.8	+2.3	+1.8	+1.3	+3.6	+3.1	+0.3	-0.2
151,208	4,312.3	34,846	993.8	103,404	2,948.9	12,958	369.5
149,472	4,242.1	35,244	1,000.2	101,271	2,874.1	12,957	367.7
-1.1	-1.6	+1.1	+0.7	-2.1	-2.5	*	-0.5

Table 4

Crime in the United States

by Region, Geographic Division, and State, 2003-2004—Continued

Area	Year	Population[1]	Violent crime		Murder and non-negligent manslaughter		Forcible rape		Robbery		Aggravated assault	
			Number	Rate per 100,000	Number	Rate per 100,000	Number	Rate per 100,000	Number	Rate per 100,000	Number	Rate per 100,000
Texas	2003	22,103,374	122,246	553.1	1,422	6.4	8,025	36.3	37,017	167.5	75,782	342.9
	2004	22,490,022	121,554	540.5	1,364	6.1	8,388	37.3	35,817	159.3	75,985	337.9
Percent change			-0.6	-2.3	-4.1	-5.7	+4.5	+2.7	-3.2	-4.9	+0.3	-1.5
West	**2003**	**66,442,420**	**329,265**	**495.6**	**3,787**	**5.7**	**22,463**	**33.8**	**94,353**	**142.0**	**208,662**	**314.0**
	2004	**67,409,440**	**324,030**	**480.7**	**3,817**	**5.7**	**22,379**	**33.2**	**91,990**	**136.5**	**205,844**	**305.4**
Percent change			**-1.6**	**-3.0**	**+0.8**	*	**-0.4**	**-1.8**	**-2.5**	**-3.9**	**-1.4**	**-2.8**
Mountain	2003	19,387,045	84,659	436.7	1,069	5.5	7,416	38.3	20,404	105.2	55,770	287.7
	2004	19,798,992	86,534	437.1	1,075	5.4	7,733	39.1	20,214	102.1	57,512	290.5
Percent change			+2.2	+0.1	+0.6	-1.5	+4.3	+2.1	-0.9	-3.0	+3.1	+1.0
Arizona	2003	5,579,222	28,638	513.3	441	7.9	1,856	33.3	7,619	136.6	18,722	335.6
	2004	5,743,834	28,952	504.1	414	7.2	1,896	33.0	7,721	134.4	18,921	329.4
Percent change			+1.1	-1.8	-6.1	-8.8	+2.2	-0.8	+1.3	-1.6	+1.1	-1.8
Colorado	2003	4,547,633	15,757	346.5	185	4.1	1,913	42.1	3,738	82.2	9,921	218.2
	2004	4,601,403	17,185	373.5	203	4.4	1,956	42.5	3,750	81.5	11,276	245.1
Percent change			+9.1	+7.8	+9.7	+8.4	+2.2	+1.1	+0.3	-0.9	+13.7	+12.3
Idaho	2003	1,367,034	3,362	245.9	26	1.9	535	39.1	245	17.9	2,556	187.0
	2004	1,393,262	3,412	244.9	30	2.2	570	40.9	240	17.2	2,572	184.6
Percent change			+1.5	-0.4	+15.4	+13.2	+6.5	+4.5	-2.0	-3.9	+0.6	-1.3
Montana	2003	918,157	3,351	365.0	30	3.3	246	26.8	298	32.5	2,777	302.5
	2004	926,865	2,723	293.8	30	3.2	273	29.5	233	25.1	2,187	236.0
Percent change			-18.7	-19.5	0.0	-0.9	+11.0	+9.9	-21.8	-22.5	-21.2	-22.0
Nevada	2003	2,242,207	13,813	616.0	197	8.8	871	38.8	5,225	233.0	7,520	335.4
	2004	2,334,771	14,379	615.9	172	7.4	954	40.9	4,905	210.1	8,348	357.6
Percent change			+4.1	*	-12.7	-16.2	+9.5	+5.2	-6.1	-9.8	+11.0	+6.6
New Mexico	2003	1,878,562	12,535	667.3	116	6.2	940	50.0	1,937	103.1	9,542	507.9
	2004	1,903,289	13,081	687.3	169	8.9	1,039	54.6	2,062	108.3	9,811	515.5
Percent change			+4.4	+3.0	+45.7	+43.8	+10.5	+9.1	+6.5	+5.1	+2.8	+1.5
Utah	2003	2,352,119	5,889	250.4	60	2.6	919	39.1	1,258	53.5	3,652	155.3
	2004	2,389,039	5,639	236.0	46	1.9	933	39.1	1,236	51.7	3,424	143.3
Percent change			-4.2	-5.7	-23.3	-24.5	+1.5	*	-1.7	-3.3	-6.2	-7.7
Wyoming	2003	502,111	1,314	261.7	14	2.8	136	27.1	84	16.7	1,080	215.1
	2004	506,529	1,163	229.6	11	2.2	112	22.1	67	13.2	973	192.1
Percent change			-11.5	-12.3	-21.4	-22.1	-17.6	-18.4	-20.2	-20.9	-9.9	-10.7
Pacific	2003	47,055,375	244,606	519.8	2,718	5.8	15,047	32.0	73,949	157.2	152,892	324.9
	2004	47,610,448	237,496	498.8	2,742	5.8	14,646	30.8	71,776	150.8	148,332	311.6
Percent change			-2.9	-4.0	+0.9	-0.3	-2.7	-3.8	-2.9	-4.1	-3.0	-4.1
Alaska	2003	648,280	3,877	598.0	39	6.0	605	93.3	446	68.8	2,787	429.9
	2004	655,435	4,159	634.5	37	5.6	558	85.1	447	68.2	3,117	475.6
Percent change			+7.3	+6.1	-5.1	-6.2	-7.8	-8.8	+0.2	-0.9	+11.8	+10.6
California	2003	35,462,712	205,551	579.6	2,407	6.8	9,994	28.2	63,770	179.8	129,380	364.8
	2004	35,893,799	198,070	551.8	2,392	6.7	9,615	26.8	61,768	172.1	124,295	346.3
Percent change			-3.6	-4.8	-0.6	-1.8	-3.8	-4.9	-3.1	-4.3	-3.9	-5.1
Hawaii	2003	1,248,755	3,400	272.3	22	1.8	367	29.4	1,168	93.5	1,843	147.6
	2004	1,262,840	3,213	254.4	33	2.6	333	26.4	944	74.8	1,903	150.7
Percent change			-5.5	-6.6	+50.0	+48.3	-9.3	-10.3	-19.2	-20.1	+3.3	+2.1
Oregon	2003	3,564,330	10,506	294.8	68	1.9	1,218	34.2	2,847	79.9	6,373	178.8
	2004	3,594,586	10,724	298.3	90	2.5	1,283	35.7	2,751	76.5	6,600	183.6
Percent change			+2.1	+1.2	+32.4	+31.2	+5.3	+4.4	-3.4	-4.2	+3.6	+2.7

See footnotes at end of table.

Property crime		*Burglary*		*Larceny-theft*		*Motor vehicle theft*	
Number	*Rate per 100,000*	*Number*	*Rate per 100,000*	*Number*	*Rate per 100,000*	*Number*	*Rate per 100,000*
1,016,735	4,599.9	219,877	994.8	698,644	3,160.8	98,214	444.3
1,010,702	4,494.0	220,118	978.7	696,507	3,097.0	94,077	418.3
-0.6	-2.3	+0.1	-1.6	-0.3	-2.0	-4.2	-5.9
2,618,931	**3,941.7**	**507,483**	**763.8**	**1,677,380**	**2,524.6**	**434,068**	**653.3**
2,623,046	**3,891.2**	**513,266**	**761.4**	**1,661,850**	**2,465.3**	**447,930**	**664.5**
+0.2	**-1.3**	**+1.1**	**-0.3**	**-0.9**	**-2.3**	**+3.2**	**+1.7**
852,187	4,395.7	163,093	841.2	568,056	2,930.1	121,038	624.3
845,843	4,272.2	162,059	818.5	561,086	2,833.9	122,698	619.7
-0.7	-2.8	-0.6	-2.7	-1.2	-3.3	+1.4	-0.7
314,335	5,634.0	58,613	1,050.6	198,725	3,561.9	56,997	1,021.6
306,747	5,340.5	56,885	990.4	194,556	3,387.2	55,306	962.9
-2.4	-5.2	-2.9	-5.7	-2.1	-4.9	-3.0	-5.7
179,706	3,951.6	32,394	712.3	124,496	2,737.6	22,816	501.7
180,342	3,919.3	33,008	717.3	123,271	2,679.0	24,063	522.9
+0.4	-0.8	+1.9	+0.7	-1.0	-2.1	+5.5	+4.2
40,042	2,929.1	7,837	573.3	29,559	2,162.3	2,646	193.6
38,933	2,794.4	7,626	547.3	28,583	2,051.5	2,724	195.5
-2.8	-4.6	-2.7	-4.5	-3.3	-5.1	+2.9	+1.0
28,428	3,096.2	3,722	405.4	22,800	2,483.2	1,906	207.6
27,215	2,936.2	3,515	379.2	22,082	2,382.4	1,618	174.6
-4.3	-5.2	-5.6	-6.4	-3.1	-4.1	-15.1	-15.9
96,128	4,287.2	21,958	979.3	53,321	2,378.1	20,849	929.8
98,215	4,206.6	23,142	991.2	52,438	2,246.0	22,635	969.5
+2.2	-1.9	+5.4	+1.2	-1.7	-5.6	+8.6	+4.3
76,816	4,089.1	18,997	1,011.3	50,595	2,693.3	7,224	384.5
79,895	4,197.7	19,924	1,046.8	52,069	2,735.7	7,902	415.2
+4.0	+2.7	+4.9	+3.5	+2.9	+1.6	+9.4	+8.0
100,084	4,255.1	16,961	721.1	75,321	3,202.3	7,802	331.7
97,607	4,085.6	15,221	637.1	74,735	3,128.2	7,651	320.3
-2.5	-4.0	-10.3	-11.6	-0.8	-2.3	-1.9	-3.5
16,648	3,315.6	2,611	520.0	13,239	2,636.7	798	158.9
16,889	3,334.3	2,738	540.5	13,352	2,636.0	799	157.7
+1.4	+0.6	+4.9	+3.9	+0.9	*	+0.1	-0.7
1,766,744	3,754.6	344,390	731.9	1,109,324	2,357.5	313,030	665.2
1,777,203	3,732.8	351,207	737.7	1,100,764	2,312.0	325,232	683.1
+0.6	-0.6	+2.0	+0.8	-0.8	-1.9	+3.9	+2.7
24,386	3,761.6	3,874	597.6	18,051	2,784.4	2,461	379.6
22,172	3,382.8	3,773	575.6	16,159	2,465.4	2,240	341.8
-9.1	-10.1	-2.6	-3.7	-10.5	-11.5	-9.0	-10.0
1,215,086	3,426.4	242,274	683.2	731,486	2,062.7	241,326	680.5
1,227,194	3,419.0	245,903	685.1	728,687	2,030.1	252,604	703.8
+1.0	-0.2	+1.5	+0.3	-0.4	-1.6	+4.7	+3.4
65,867	5,274.6	11,409	913.6	44,807	3,588.1	9,651	772.8
60,525	4,792.8	10,827	857.4	41,078	3,252.8	8,620	682.6
-8.1	-9.1	-5.1	-6.2	-8.3	-9.3	-10.7	-11.7
169,863	4,765.6	28,562	801.3	122,327	3,432.0	18,974	532.3
166,475	4,631.3	30,072	836.6	117,868	3,279.0	18,535	515.6
-2.0	-2.8	+5.3	+4.4	-3.6	-4.5	-2.3	-3.1

Table 4

Crime in the United States

by Region, Geographic Division, and State, 2003-2004—Continued

Area	Year	Population[1]	Violent crime		Murder and non-negligent manslaughter		Forcible rape		Robbery		Aggravated assault	
			Number	Rate per 100,000	Number	Rate per 100,000	Number	Rate per 100,000	Number	Rate per 100,000	Number	Rate per 100,000
Washington	2003	6,131,298	21,272	346.9	182	3.0	2,863	46.7	5,718	93.3	12,509	204.0
	2004	6,203,788	21,330	343.8	190	3.1	2,857	46.1	5,866	94.6	12,417	200.2
Percent change			+0.3	-0.9	+4.4	+3.2	-0.2	-1.4	+2.6	+1.4	-0.7	-1.9
Puerto Rico	2003	3,878,532	11,885	306.4	779	20.1	204	5.3	7,737	199.5	3,165	81.6
	2004	3,894,855	10,045	257.9	793	20.4	199	5.1	6,030	154.8	3,023	77.6
Percent change			-15.5	-15.8	+1.8	+1.4	-2.5	-2.9	-22.1	-22.4	-4.5	-4.9

[1] Populations are U.S. Census Bureau provisional estimates as of July 1, 2004, and July 1, 2003.
[2] The 2003 crime figures have been adjusted.
[3] Limited data for 2004 were available for Illinois. See Offense Estimation, Appendix I, for details.
[4] Includes offenses reported by the Zoological Police and the Metro Transit Police.
* Less than one-tenth of 1 percent.
NOTE: Although arson data are included in the trend and clearance tables, sufficient data are not available to estimate totals for this offense. Therefore, no arson data are published in this table.

Property crime		*Burglary*		*Larceny-theft*		*Motor vehicle theft*	
Number	*Rate per 100,000*	*Number*	*Rate per 100,000*	*Number*	*Rate per 100,000*	*Number*	*Rate per 100,000*
291,542	4,755.0	58,271	950.4	192,653	3,142.1	40,618	662.5
300,837	4,849.2	60,632	977.3	196,972	3,175.0	43,233	696.9
+3.2	+2.0	+4.1	+2.8	+2.2	+1.0	+6.4	+5.2
69,895	1,802.1	20,857	537.8	36,827	949.5	12,211	314.8
60,073	1,542.4	18,264	468.9	31,681	813.4	10,128	260.0
-14.1	-14.4	-12.4	-12.8	-14.0	-14.3	-17.1	-17.4

Table 5

Crime in the United States
by State, 2004

Area	Population	**Violent crime**	Murder and non-negligent man-slaughter	Forcible rape	Robbery	Aggravated assault	**Property crime**	Burglary	Larceny-theft	Motor vehicle theft
ALABAMA										
Metropolitan Statistical Area	3,203,927									
Area actually reporting	98.5%	15,129	207	1,345	5,371	8,206	143,099	35,215	96,320	11,564
Estimated total	100.0%	15,326	207	1,359	5,439	8,321	145,230	35,656	97,854	11,720
Cities outside metropolitan areas	571,247									
Area actually reporting	91.1%	2,645	28	217	482	1,918	25,433	5,181	18,915	1,337
Estimated total	100.0%	2,883	31	236	520	2,096	27,643	5,630	20,563	1,450
Nonmetropolitan counties	755,008									
Area actually reporting	89.1%	993	14	131	74	774	8,436	3,012	4,663	761
Estimated total	100.0%	1,115	16	147	83	869	9,467	3,380	5,233	854
State Total	**4,530,182**	**19,324**	**254**	**1,742**	**6,042**	**11,286**	**182,340**	**44,666**	**123,650**	**14,024**
Rate per 100,000 inhabitants		426.6	5.6	38.5	133.4	249.1	4,025.0	986.0	2,729.5	309.6
ALASKA										
Metropolitan Statistical Area	319,619									
Area actually reporting	100.0%	2,558	17	320	386	1,835	12,682	1,835	9,591	1,256
Cities outside metropolitan areas	123,163									
Area actually reporting	92.8%	598	5	90	32	471	4,764	622	3,765	377
Estimated total	100.0%	644	5	97	34	508	5,133	670	4,057	406
Nonmetropolitan counties	212,653									
Area actually reporting	100.0%	957	15	141	27	774	4,357	1,268	2,511	578
State Total	**655,435**	**4,159**	**37**	**558**	**447**	**3,117**	**22,172**	**3,773**	**16,159**	**2,240**
Rate per 100,000 inhabitants		634.5	5.6	85.1	68.2	475.6	3,382.8	575.6	2,465.4	341.8
ARIZONA										
Metropolitan Statistical Area	5,108,053									
Area actually reporting	98.4%	26,119	389	1,752	7,487	16,491	280,977	50,845	177,512	52,620
Estimated total	100.0%	26,444	392	1,778	7,556	16,718	285,158	51,775	180,078	53,305
Cities outside metropolitan areas	310,913									
Area actually reporting	97.0%	1,323	7	74	117	1,125	14,308	2,821	10,307	1,180
Estimated total	100.0%	1,364	7	76	121	1,160	14,749	2,908	10,625	1,216
Nonmetropolitan counties	324,868									
Area actually reporting	100.0%	1,144	15	42	44	1,043	6,840	2,202	3,853	785
State Total	**5,743,834**	**28,952**	**414**	**1,896**	**7,721**	**18,921**	**306,747**	**56,885**	**194,556**	**55,306**
Rate per 100,000 inhabitants		504.1	7.2	33.0	134.4	329.4	5,340.5	990.4	3,387.2	962.9
ARKANSAS										
Metropolitan Statistical Area	1,591,072									
Area actually reporting	93.2%	9,736	116	781	1,926	6,913	76,821	19,313	52,908	4,600
Estimated total	100.0%	10,060	122	815	1,948	7,175	79,370	20,243	54,313	4,814
Cities outside metropolitan areas	488,489									
Area actually reporting	92.1%	2,313	25	202	337	1,749	20,089	6,107	13,120	862
Estimated total	100.0%	2,510	27	219	366	1,898	21,803	6,628	14,239	936
Nonmetropolitan counties	673,068									
Area actually reporting	85.7%	1,000	23	113	50	814	7,961	2,766	4,560	635
Estimated total	100.0%	1,167	27	132	58	950	9,291	3,228	5,322	741
State Total	**2,752,629**	**13,737**	**176**	**1,166**	**2,372**	**10,023**	**110,464**	**30,099**	**73,874**	**6,491**
Rate per 100,000 inhabitants		499.1	6.4	42.4	86.2	364.1	4,013.0	1,093.5	2,683.8	235.8
CALIFORNIA										
Metropolitan Statistical Area	35,060,140									
Area actually reporting	100.0%	194,890	2,363	9,345	61,488	121,694	1,203,771	238,885	714,752	250,134
Cities outside metropolitan areas	265,907									
Area actually reporting	100.0%	1,352	5	130	176	1,041	12,460	3,023	8,269	1,168
Nonmetropolitan counties	567,752									
Area actually reporting	100.0%	1,828	24	140	104	1,560	10,963	3,995	5,666	1,302
State Total	**35,893,799**	**198,070**	**2,392**	**9,615**	**61,768**	**124,295**	**1,227,194**	**245,903**	**728,687**	**252,604**
Rate per 100,000 inhabitants		551.8	6.7	26.8	172.1	346.3	3,419.0	685.1	2,030.1	703.8

See footnotes at end of table.

Table 5

Crime in the United States
by State, 2004—Continued

Area	Population	**Violent crime**	Murder and non-negligent man-slaughter	Forcible rape	Robbery	Aggravated assault	**Property crime**	Burglary	Larceny-theft	Motor vehicle theft
COLORADO										
Metropolitan Statistical Area	3,946,413									
Area actually reporting	96.8%	15,344	186	1,718	3,585	9,855	158,417	29,642	106,283	22,492
Estimated total	100.0%	15,706	189	1,769	3,667	10,081	163,916	30,450	110,221	23,245
Cities outside metropolitan areas	295,801									
Area actually reporting	90.9%	880	7	135	62	676	10,816	1,510	8,843	463
Estimated total	100.0%	969	8	149	68	744	11,903	1,662	9,731	510
Nonmetropolitan counties	359,189									
Area actually reporting	94.1%	480	6	36	14	424	4,255	843	3,122	290
Estimated total	100.0%	510	6	38	15	451	4,523	896	3,319	308
State Total	**4,601,403**	**17,185**	**203**	**1,956**	**3,750**	**11,276**	**180,342**	**33,008**	**123,271**	**24,063**
Rate per 100,000 inhabitants		373.5	4.4	42.5	81.5	245.1	3,919.3	717.3	2,679.0	522.9
CONNECTICUT										
Metropolitan Statistical Area	2,825,064									
Area actually reporting	100.0%	9,404	74	618	4,088	4,624	84,082	13,880	59,895	10,307
Cities outside metropolitan areas	158,202									
Area actually reporting	100.0%	235	5	22	57	151	3,178	553	2,399	226
Nonmetropolitan counties	520,338									
Area actually reporting	100.0%	393	12	84	77	220	4,786	1,137	3,157	492
State Total	**3,503,604**	**10,032**	**91**	**724**	**4,222**	**4,995**	**92,046**	**15,570**	**65,451**	**11,025**
Rate per 100,000 inhabitants		286.3	2.6	20.7	120.5	142.6	2,627.2	444.4	1,868.1	314.7
DELAWARE										
Metropolitan Statistical Area	659,691									
Area actually reporting	100.0%	3,835	17	269	1,089	2,460	21,440	3,998	15,504	1,938
Cities outside metropolitan areas	39,291									
Area actually reporting	100.0%	308	0	20	71	217	1,951	425	1,458	68
Nonmetropolitan counties	131,382									
Area actually reporting	100.0%	577	0	56	58	463	2,881	960	1,780	141
State Total	**830,364**	**4,720**	**17**	**345**	**1,218**	**3,140**	**26,272**	**5,383**	**18,742**	**2,147**
Rate per 100,000 inhabitants		568.4	2.0	41.5	146.7	378.1	3,163.9	648.3	2,257.1	258.6
DISTRICT OF COLUMBIA[1]										
Metropolitan Statistical Area	553,523									
Area actually reporting	100.0%	7,590	198	222	3,202	3,968	26,896	3,946	14,542	8,408
Cities outside metropolitan areas	None									
Nonmetropolitan counties	None									
Total	**553,523**	**7,590**	**198**	**222**	**3,202**	**3,968**	**26,896**	**3,946**	**14,542**	**8,408**
Rate per 100,000 inhabitants		1,371.2	35.8	40.1	578.5	716.9	4,859.1	712.9	2,627.2	1,519.0
FLORIDA										
Metropolitan Statistical Area	16,310,415									
Area actually reporting	99.9%	117,774	909	6,185	29,371	81,309	695,916	157,420	462,412	76,084
Estimated total	100.0%	117,795	909	6,186	29,377	81,323	696,061	157,450	462,512	76,099
Cities outside metropolitan areas	189,891									
Area actually reporting	98.1%	1,954	9	94	339	1,512	11,002	2,556	7,689	757
Estimated total	100.0%	1,992	9	96	346	1,541	11,214	2,605	7,837	772
Nonmetropolitan counties	896,855									
Area actually reporting	100.0%	3,967	28	330	274	3,335	19,866	6,277	12,135	1,454
State Total	**17,397,161**	**123,754**	**946**	**6,612**	**29,997**	**86,199**	**727,141**	**166,332**	**482,484**	**78,325**
Rate per 100,000 inhabitants		711.3	5.4	38.0	172.4	495.5	4,179.7	956.1	2,773.3	450.2

See footnotes at end of table.

Table 5

Crime in the United States
by State, 2004—Continued

Area	Population	**Violent crime**	Murder and non-negligent man-slaughter	Forcible rape	Robbery	Aggravated assault	**Property crime**	Burglary	Larceny-theft	Motor vehicle theft
GEORGIA										
Metropolitan Statistical Area	7,088,922									
Area actually reporting	89.7%	31,308	491	1,881	11,739	17,197	287,686	62,595	188,257	36,834
Estimated total	100.0%	33,739	532	2,055	12,621	18,531	314,329	68,812	205,051	40,466
Cities outside metropolitan areas	649,834									
Area actually reporting	84.8%	3,646	28	175	695	2,748	32,082	6,178	24,419	1,485
Estimated total	100.0%	4,298	33	206	819	3,240	37,818	7,282	28,785	1,751
Nonmetropolitan counties	1,090,627									
Area actually reporting	82.8%	1,806	40	104	179	1,483	20,305	5,715	12,916	1,674
Estimated total	100.0%	2,180	48	126	216	1,790	24,509	6,898	15,590	2,021
State Total	**8,829,383**	**40,217**	**613**	**2,387**	**13,656**	**23,561**	**376,656**	**82,992**	**249,426**	**44,238**
Rate per 100,000 inhabitants		455.5	6.9	27.0	154.7	266.8	4,265.9	940.0	2,825.0	501.0
HAWAII										
Metropolitan Statistical Area	906,589									
Area actually reporting	100.0%	2,507	26	222	818	1,441	44,121	7,240	29,512	7,369
Cities outside metropolitan areas	None									
Nonmetropolitan counties	356,251									
Area actually reporting	100.0%	706	7	111	126	462	16,404	3,587	11,566	1,251
State Total	**1,262,840**	**3,213**	**33**	**333**	**944**	**1,903**	**60,525**	**10,827**	**41,078**	**8,620**
Rate per 100,000 inhabitants		254.4	2.6	26.4	74.8	150.7	4,792.8	857.4	3,252.8	682.6
IDAHO										
Metropolitan Statistical Area	885,243									
Area actually reporting	99.9%	2,457	21	440	192	1,804	27,678	5,007	20,686	1,985
Estimated total	100.0%	2,461	21	441	192	1,807	27,724	5,016	20,720	1,988
Cities outside metropolitan areas	217,736									
Area actually reporting	100.0%	453	1	65	34	353	7,028	1,351	5,263	414
Nonmetropolitan counties	290,283									
Area actually reporting	100.0%	498	8	64	14	412	4,181	1,259	2,600	322
State Total	**1,393,262**	**3,412**	**30**	**570**	**240**	**2,572**	**38,933**	**7,626**	**28,583**	**2,724**
Rate per 100,000 inhabitants		244.9	2.2	40.9	17.2	184.6	2,794.4	547.3	2,051.5	195.5
ILLINOIS[2]										
State Total	**12,713,634**	**69,026**	**776**	**4,216**	**22,532**	**41,502**	**405,070**	**75,944**	**288,771**	**40,355**
Rate per 100,000 inhabitants		542.9	6.1	33.2	177.2	326.4	3,186.1	597.3	2,271.3	317.4
INDIANA										
Metropolitan Statistical Area	4,830,370									
Area actually reporting	90.8%	17,244	286	1,461	5,751	9,746	167,467	33,274	116,061	18,132
Estimated total	100.0%	18,160	292	1,532	5,941	10,395	177,596	35,132	123,342	19,122
Cities outside metropolitan areas	507,557									
Area actually reporting	86.2%	881	4	126	200	551	19,451	3,367	15,121	963
Estimated total	100.0%	1,023	5	146	232	640	22,577	3,908	17,551	1,118
Nonmetropolitan counties	899,642									
Area actually reporting	52.7%	585	10	66	105	404	6,190	1,647	4,095	448
Estimated total	100.0%	1,111	19	125	200	767	11,756	3,128	7,777	851
State Total	**6,237,569**	**20,294**	**316**	**1,803**	**6,373**	**11,802**	**211,929**	**42,168**	**148,670**	**21,091**
Rate per 100,000 inhabitants		325.4	5.1	28.9	102.2	189.2	3,397.6	676.0	2,383.5	338.1

See footnotes at end of table.

Table 5

Crime in the United States
by State, 2004—Continued

Area	Population	**Violent crime**	Murder and non-negligent man-slaughter	Forcible rape	Robbery	Aggravated assault	**Property crime**	Burglary	Larceny-theft	Motor vehicle theft
IOWA										
Metropolitan Statistical Area	1,604,890									
Area actually reporting	99.1%	5,663	36	578	976	4,073	60,331	12,052	44,243	4,036
Estimated total	100.0%	5,690	36	582	978	4,094	60,744	12,127	44,564	4,053
Cities outside metropolitan areas	596,743									
Area actually reporting	93.0%	1,679	7	143	133	1,396	18,223	3,846	13,546	831
Estimated total	100.0%	1,807	8	154	143	1,502	19,603	4,137	14,572	894
Nonmetropolitan counties	752,818									
Area actually reporting	98.3%	497	2	53	3	439	5,394	1,877	3,068	449
Estimated total	100.0%	506	2	54	3	447	5,489	1,910	3,122	457
State Total	**2,954,451**	**8,003**	**46**	**790**	**1,124**	**6,043**	**85,836**	**18,174**	**62,258**	**5,404**
Rate per 100,000 inhabitants		270.9	1.6	26.7	38.0	204.5	2,905.3	615.1	2,107.3	182.9
KANSAS										
Metropolitan Statistical Area	1,707,267									
Area actually reporting	97.2%	7,158	90	705	1,544	4,819	74,337	12,590	54,911	6,836
Estimated total	100.0%	7,284	91	721	1,560	4,912	75,861	12,846	56,069	6,946
Cities outside metropolitan areas	608,341									
Area actually reporting	93.0%	1,967	16	261	199	1,491	23,687	4,594	18,125	968
Estimated total	100.0%	2,116	17	281	214	1,604	25,482	4,942	19,499	1,041
Nonmetropolitan counties	419,894									
Area actually reporting	97.7%	826	15	100	38	673	7,184	2,161	4,585	438
Estimated total	100.0%	845	15	102	39	689	7,351	2,211	4,692	448
State Total	**2,735,502**	**10,245**	**123**	**1,104**	**1,813**	**7,205**	**108,694**	**19,999**	**80,260**	**8,435**
Rate per 100,000 inhabitants		374.5	4.5	40.4	66.3	263.4	3,973.5	731.1	2,934.0	308.4
KENTUCKY										
Metropolitan Statistical Area	2,343,741									
Area actually reporting	90.0%	6,609	107	591	2,594	3,317	63,593	14,649	43,405	5,539
Estimated total	100.0%	7,059	109	638	2,734	3,578	69,678	15,802	47,920	5,956
Cities outside metropolitan areas	512,284									
Area actually reporting	85.4%	1,110	17	135	233	725	15,268	2,878	11,425	965
Estimated total	100.0%	1,300	20	158	273	849	17,884	3,371	13,383	1,130
Nonmetropolitan counties	1,289,897									
Area actually reporting	87.4%	1,566	93	386	228	859	15,420	5,880	8,067	1,473
Estimated total	100.0%	1,793	107	442	261	983	17,647	6,729	9,232	1,686
State Total	**4,145,922**	**10,152**	**236**	**1,238**	**3,268**	**5,410**	**105,209**	**25,902**	**70,535**	**8,772**
Rate per 100,000 inhabitants		244.9	5.7	29.9	78.8	130.5	2,537.7	624.8	1,701.3	211.6
LOUISIANA										
Metropolitan Statistical Area	3,385,369									
Area actually reporting	97.2%	22,668	513	1,319	5,874	14,962	158,947	34,597	106,633	17,717
Estimated total	100.0%	23,177	517	1,355	5,966	15,339	163,767	35,422	110,317	18,028
Cities outside metropolitan areas	421,150									
Area actually reporting	58.6%	1,708	16	63	248	1,381	12,592	3,378	8,691	523
Estimated total	100.0%	2,917	27	108	424	2,358	21,504	5,769	14,842	893
Nonmetropolitan counties	709,251									
Area actually reporting	93.1%	2,559	28	142	162	2,227	12,919	3,879	8,302	738
Estimated total	100.0%	2,750	30	153	174	2,393	13,882	4,168	8,921	793
State Total	**4,515,770**	**28,844**	**574**	**1,616**	**6,564**	**20,090**	**199,153**	**45,359**	**134,080**	**19,714**
Rate per 100,000 inhabitants		638.7	12.7	35.8	145.4	444.9	4,410.2	1,004.5	2,969.2	436.6
MAINE										
Metropolitan Statistical Area	765,193									
Area actually reporting	100.0%	857	8	193	228	428	19,404	3,636	14,954	814
Cities outside metropolitan areas	277,837									
Area actually reporting	100.0%	353	6	93	46	208	8,413	1,417	6,712	284
Nonmetropolitan counties	274,223									
Area actually reporting	100.0%	154	4	29	15	106	3,923	1,288	2,430	205
State Total	**1,317,253**	**1,364**	**18**	**315**	**289**	**742**	**31,740**	**6,341**	**24,096**	**1,303**
Rate per 100,000 inhabitants		103.5	1.4	23.9	21.9	56.3	2,409.6	481.4	1,829.3	98.9

See footnotes at end of table.

Table 5

Crime in the United States
by State, 2004—Continued

Area	Population	**Violent crime**	Murder and non-negligent man-slaughter	Forcible rape	Robbery	Aggravated assault	**Property crime**	Burglary	Larceny-theft	Motor vehicle theft
MARYLAND										
Metropolitan Statistical Area	5,267,256									
Area actually reporting	100.0%	37,688	513	1,249	12,622	23,304	194,594	34,995	124,190	35,409
Cities outside metropolitan areas	74,177									
Area actually reporting	100.0%	587	2	32	86	467	4,061	670	3,216	175
Nonmetropolitan counties	216,625									
Area actually reporting	100.0%	657	6	35	53	563	3,671	1,017	2,380	274
State Total	**5,558,058**	**38,932**	**521**	**1,316**	**12,761**	**24,334**	**202,326**	**36,682**	**129,786**	**35,858**
Rate per 100,000 inhabitants		700.5	9.4	23.7	229.6	437.8	3,640.2	660.0	2,335.1	645.2
MASSACHUSETTS										
Metropolitan Statistical Area	6,382,875									
Area actually reporting	97.3%	28,822	167	1,756	7,359	19,540	153,751	33,540	98,580	21,631
Estimated total	100.0%	29,340	168	1,793	7,462	19,917	157,234	34,330	100,890	22,014
Cities outside metropolitan areas	32,633									
Area actually reporting	87.2%	84	1	5	4	74	515	121	360	34
Estimated total	100.0%	97	1	6	5	85	591	139	413	39
Nonmetropolitan counties	997									
Area actually reporting	100.0%	0	0	0	0	0	0	0	0	0
State Total	**6,416,505**	**29,437**	**169**	**1,799**	**7,467**	**20,002**	**157,825**	**34,469**	**101,303**	**22,053**
Rate per 100,000 inhabitants		458.8	2.6	28.0	116.4	311.7	2,459.7	537.2	1,578.8	343.7
MICHIGAN										
Metropolitan Statistical Area	8,236,697									
Area actually reporting	99.4%	45,270	611	4,196	11,071	29,392	268,856	54,661	165,781	48,414
Estimated total	100.0%	45,420	611	4,215	11,105	29,489	270,416	54,923	166,900	48,593
Cities outside metropolitan areas	648,059									
Area actually reporting	90.3%	1,437	6	368	120	943	16,818	2,412	13,725	681
Estimated total	100.0%	1,557	7	399	129	1,022	18,320	2,628	14,946	746
Nonmetropolitan counties	1,227,864									
Area actually reporting	97.6%	2,536	24	851	84	1,577	19,971	6,676	12,109	1,186
Estimated total	100.0%	2,600	25	872	86	1,617	20,472	6,843	12,413	1,216
State Total	**10,112,620**	**49,577**	**643**	**5,486**	**11,320**	**32,128**	**309,208**	**64,394**	**194,259**	**50,555**
Rate per 100,000 inhabitants		490.2	6.4	54.2	111.9	317.7	3,057.6	636.8	1,921.0	499.9
MINNESOTA										
Metropolitan Statistical Area	3,685,902									
Area actually reporting	99.4%	11,722	95	1,522	3,936	6,169	121,381	21,073	88,912	11,396
Estimated total	100.0%	11,754	95	1,528	3,943	6,188	122,046	21,162	89,444	11,440
Cities outside metropolitan areas	558,293									
Area actually reporting	98.2%	1,067	10	296	88	673	19,045	2,724	15,377	944
Estimated total	100.0%	1,088	10	302	90	686	19,401	2,775	15,664	962
Nonmetropolitan counties	856,763									
Area actually reporting	100.0%	909	8	293	37	571	13,572	4,111	8,345	1,116
State Total	**5,100,958**	**13,751**	**113**	**2,123**	**4,070**	**7,445**	**155,019**	**28,048**	**113,453**	**13,518**
Rate per 100,000 inhabitants		269.6	2.2	41.6	79.8	146.0	3,039.0	549.9	2,224.2	265.0
MISSISSIPPI										
Metropolitan Statistical Area	1,246,833									
Area actually reporting	86.3%	3,754	103	534	1,456	1,661	47,333	12,430	30,155	4,748
Estimated total	100.0%	4,150	111	594	1,541	1,904	52,313	13,659	33,446	5,208
Cities outside metropolitan areas	602,942									
Area actually reporting	80.5%	1,999	44	238	592	1,125	26,393	6,240	18,918	1,235
Estimated total	100.0%	2,485	55	296	736	1,398	32,794	7,753	23,506	1,535
Nonmetropolitan counties	1,053,191									
Area actually reporting	47.3%	915	29	128	107	651	7,516	2,959	4,019	538
Estimated total	100.0%	1,933	61	271	226	1,375	15,873	6,249	8,488	1,136
State Total	**2,902,966**	**8,568**	**227**	**1,161**	**2,503**	**4,677**	**100,980**	**27,661**	**65,440**	**7,879**
Rate per 100,000 inhabitants		295.1	7.8	40.0	86.2	161.1	3,478.5	952.9	2,254.2	271.4

See footnotes at end of table.

Table 5

Crime in the United States
by State, 2004—Continued

Area	Population	Violent crime	Murder and non-negligent man-slaughter	Forcible rape	Robbery	Aggravated assault	Property crime	Burglary	Larceny-theft	Motor vehicle theft
MISSOURI										
Metropolitan Statistical Area	4,196,227									
Area actually reporting	99.9%	23,444	288	1,161	6,258	15,737	184,532	31,220	129,476	23,836
Estimated total	100.0%	23,454	288	1,162	6,260	15,744	184,641	31,236	129,559	23,846
Cities outside metropolitan areas	675,927									
Area actually reporting	99.8%	2,537	28	194	302	2,013	26,818	4,652	21,097	1,069
Estimated total	100.0%	2,541	28	194	303	2,016	26,864	4,660	21,133	1,071
Nonmetropolitan counties	882,464									
Area actually reporting	100.0%	2,231	38	123	67	2,003	13,124	4,576	7,572	976
State Total	**5,754,618**	**28,226**	**354**	**1,479**	**6,630**	**19,763**	**224,629**	**40,472**	**158,264**	**25,893**
Rate per 100,000 inhabitants		490.5	6.2	25.7	115.2	343.4	3,903.5	703.3	2,750.2	450.0
MONTANA										
Metropolitan Statistical Area	324,372									
Area actually reporting	87.8%	843	12	75	167	589	12,566	1,561	10,275	730
Estimated total	100.0%	915	13	86	168	648	13,337	1,641	10,915	781
Cities outside metropolitan areas	186,212									
Area actually reporting	89.0%	680	5	76	35	564	6,579	712	5,540	327
Estimated total	100.0%	764	6	85	39	634	7,390	800	6,223	367
Nonmetropolitan counties	416,281									
Area actually reporting	83.6%	872	9	85	22	756	5,423	898	4,132	393
Estimated total	100.0%	1,044	11	102	26	905	6,488	1,074	4,944	470
State Total	**926,865**	**2,723**	**30**	**273**	**233**	**2,187**	**27,215**	**3,515**	**22,082**	**1,618**
Rate per 100,000 inhabitants		293.8	3.2	29.5	25.1	236.0	2,936.2	379.2	2,382.4	174.6
NEBRASKA										
Metropolitan Statistical Area	982,856									
Area actually reporting	98.1%	4,252	31	388	1,054	2,779	42,342	6,689	31,321	4,332
Estimated total	100.0%	4,279	31	391	1,056	2,801	42,637	6,756	31,524	4,357
Cities outside metropolitan areas	397,987									
Area actually reporting	95.4%	758	6	159	69	524	14,094	1,979	11,507	608
Estimated total	100.0%	794	6	167	72	549	14,766	2,073	12,056	637
Nonmetropolitan counties	366,371									
Area actually reporting	92.2%	295	3	57	9	226	3,787	919	2,598	270
Estimated total	100.0%	320	3	62	10	245	4,109	997	2,819	293
State Total	**1,747,214**	**5,393**	**40**	**620**	**1,138**	**3,595**	**61,512**	**9,826**	**46,399**	**5,287**
Rate per 100,000 inhabitants		308.7	2.3	35.5	65.1	205.8	3,520.6	562.4	2,655.6	302.6
NEVADA										
Metropolitan Statistical Area	2,090,019									
Area actually reporting	100.0%	13,733	168	895	4,856	7,814	92,217	21,374	48,708	22,135
Cities outside metropolitan areas	44,103									
Area actually reporting	100.0%	124	2	18	19	85	1,625	374	1,139	112
Nonmetropolitan counties	200,649									
Area actually reporting	100.0%	522	2	41	30	449	4,373	1,394	2,591	388
State Total	**2,334,771**	**14,379**	**172**	**954**	**4,905**	**8,348**	**98,215**	**23,142**	**52,438**	**22,635**
Rate per 100,000 inhabitants		615.9	7.4	40.9	210.1	357.6	4,206.6	991.2	2,246.0	969.5
NEW HAMPSHIRE										
Metropolitan Statistical Area	809,866									
Area actually reporting	86.9%	1,391	13	253	402	723	15,642	2,710	11,630	1,302
Estimated total	100.0%	1,516	13	287	420	796	17,440	2,980	13,033	1,427
Cities outside metropolitan areas	433,242									
Area actually reporting	85.7%	517	4	132	68	313	7,554	1,584	5,539	431
Estimated total	100.0%	603	5	154	79	365	8,814	1,848	6,463	503
Nonmetropolitan counties	56,392									
Area actually reporting	100.0%	51	0	18	1	32	257	138	107	12
State Total	**1,299,500**	**2,170**	**18**	**459**	**500**	**1,193**	**26,511**	**4,966**	**19,603**	**1,942**
Rate per 100,000 inhabitants		167.0	1.4	35.3	38.5	91.8	2,040.1	382.1	1,508.5	149.4

See footnotes at end of table.

Table 5

Crime in the United States
by State, 2004—Continued

Area	Population	**Violent crime**	Murder and non-negligent man-slaughter	Forcible rape	Robbery	Aggravated assault	**Property crime**	Burglary	Larceny-theft	Motor vehicle theft
NEW JERSEY										
Metropolitan Statistical Area	8,698,879									
Area actually reporting	100.0%	30,943	392	1,331	13,076	16,144	211,313	41,030	139,977	30,306
Cities outside metropolitan areas	None									
Nonmetropolitan counties	None									
State Total	**8,698,879**	**30,943**	**392**	**1,331**	**13,076**	**16,144**	**211,313**	**41,030**	**139,977**	**30,306**
Rate per 100,000 inhabitants		355.7	4.5	15.3	150.3	185.6	2,429.2	471.7	1,609.1	348.4
NEW MEXICO										
Metropolitan Statistical Area	1,224,172									
Area actually reporting	91.6%	8,536	78	654	1,652	6,152	50,463	11,229	33,321	5,913
Estimated total	100.0%	9,105	85	707	1,695	6,618	52,618	11,856	34,526	6,236
Cities outside metropolitan areas	400,232									
Area actually reporting	84.8%	2,638	30	181	251	2,176	17,988	4,574	12,522	892
Estimated total	100.0%	3,112	35	214	296	2,567	21,221	5,396	14,773	1,052
Nonmetropolitan counties	278,885									
Area actually reporting	85.0%	734	42	100	60	532	5,149	2,272	2,355	522
Estimated total	100.0%	864	49	118	71	626	6,056	2,672	2,770	614
State Total	**1,903,289**	**13,081**	**169**	**1,039**	**2,062**	**9,811**	**79,895**	**19,924**	**52,069**	**7,902**
Rate per 100,000 inhabitants		687.3	8.9	54.6	108.3	515.5	4,197.7	1,046.8	2,735.7	415.2
NEW YORK										
Metropolitan Statistical Area	17,658,262									
Area actually reporting	99.1%	81,384	862	3,154	33,107	44,261	387,368	63,151	284,303	39,914
Estimated total	100.0%	81,668	864	3,174	33,206	44,424	390,499	63,585	286,817	40,097
Cities outside metropolitan areas	583,057									
Area actually reporting	93.3%	1,383	10	174	210	989	16,165	2,843	12,941	381
Estimated total	100.0%	1,484	11	187	225	1,061	17,335	3,049	13,877	409
Nonmetropolitan counties	985,769									
Area actually reporting	95.5%	1,683	13	236	72	1,362	14,233	3,880	9,879	474
Estimated total	100.0%	1,762	14	247	75	1,426	14,900	4,062	10,342	496
State Total	**19,227,088**	**84,914**	**889**	**3,608**	**33,506**	**46,911**	**422,734**	**70,696**	**311,036**	**41,002**
Rate per 100,000 inhabitants		441.6	4.6	18.8	174.3	244.0	2,198.6	367.7	1,617.7	213.3
NORTH CAROLINA										
Metropolitan Statistical Area	5,870,341									
Area actually reporting	96.0%	27,943	342	1,675	9,516	16,410	251,723	67,479	163,537	20,707
Estimated total	100.0%	28,511	351	1,722	9,639	16,799	258,694	69,635	167,914	21,145
Cities outside metropolitan areas	828,592									
Area actually reporting	96.4%	5,029	74	292	1,434	3,229	51,035	13,041	35,626	2,368
Estimated total	100.0%	5,209	77	302	1,485	3,345	52,872	13,505	36,918	2,449
Nonmetropolitan counties	1,842,288									
Area actually reporting	91.3%	4,128	95	287	600	3,146	39,935	16,474	20,364	3,097
Estimated total	100.0%	4,524	104	315	658	3,447	43,762	18,053	22,315	3,394
State Total	**8,541,221**	**38,244**	**532**	**2,339**	**11,782**	**23,591**	**355,328**	**101,193**	**227,147**	**26,988**
Rate per 100,000 inhabitants		447.8	6.2	27.4	137.9	276.2	4,160.2	1,184.8	2,659.4	316.0
NORTH DAKOTA										
Metropolitan Statistical Area	288,940									
Area actually reporting	99.2%	239	2	80	14	143	7,030	1,067	5,483	480
Estimated total	100.0%	241	2	81	14	144	7,096	1,076	5,536	484
Cities outside metropolitan areas	140,525									
Area actually reporting	87.6%	178	2	52	21	103	3,163	424	2,495	244
Estimated total	100.0%	203	2	59	24	118	3,611	484	2,848	279
Nonmetropolitan counties	204,901									
Area actually reporting	85.9%	51	4	16	1	30	1,247	301	823	123
Estimated total	100.0%	60	5	19	1	35	1,451	350	958	143
State Total	**634,366**	**504**	**9**	**159**	**39**	**297**	**12,158**	**1,910**	**9,342**	**906**
Rate per 100,000 inhabitants		79.4	1.4	25.1	6.1	46.8	1,916.6	301.1	1,472.7	142.8

See footnotes at end of table.

Table 5

Crime in the United States
by State, 2004—Continued

Area	Population	**Violent crime**	Murder and non-negligent man-slaughter	Forcible rape	Robbery	Aggravated assault	**Property crime**	Burglary	Larceny-theft	Motor vehicle theft
OHIO										
Metropolitan Statistical Area	9,225,136									
Area actually reporting	90.6%	34,567	459	3,802	16,336	13,970	337,826	78,947	222,628	36,251
Estimated total	100.0%	35,945	476	4,035	16,821	14,613	361,132	83,399	239,979	37,754
Cities outside metropolitan areas	845,280									
Area actually reporting	69.4%	1,474	14	274	372	814	26,317	4,664	20,595	1,058
Estimated total	100.0%	2,124	20	395	536	1,173	37,923	6,721	29,677	1,525
Nonmetropolitan counties	1,388,595									
Area actually reporting	81.3%	890	17	176	151	546	17,774	5,558	10,936	1,280
Estimated total	100.0%	1,094	21	216	186	671	21,855	6,834	13,447	1,574
State Total	**11,459,011**	**39,163**	**517**	**4,646**	**17,543**	**16,457**	**420,910**	**96,954**	**283,103**	**40,853**
Rate per 100,000 inhabitants		341.8	4.5	40.5	153.1	143.6	3,673.2	846.1	2,470.6	356.5
OKLAHOMA										
Metropolitan Statistical Area	2,222,847									
Area actually reporting	100.0%	13,046	130	1,059	2,755	9,102	111,507	24,675	76,328	10,504
Cities outside metropolitan areas	696,126									
Area actually reporting	100.0%	3,141	27	347	303	2,464	29,661	7,383	20,690	1,588
Nonmetropolitan counties	604,580									
Area actually reporting	100.0%	1,448	29	151	32	1,236	8,304	3,186	4,253	865
State Total	**3,523,553**	**17,635**	**186**	**1,557**	**3,090**	**12,802**	**149,472**	**35,244**	**101,271**	**12,957**
Rate per 100,000 inhabitants		500.5	5.3	44.2	87.7	363.3	4,242.1	1,000.2	2,874.1	367.7
OREGON										
Metropolitan Statistical Area	2,769,773									
Area actually reporting	99.1%	9,028	65	1,063	2,446	5,454	135,311	23,516	95,731	16,064
Estimated total	100.0%	9,073	65	1,070	2,455	5,483	136,099	23,680	96,264	16,155
Cities outside metropolitan areas	374,328									
Area actually reporting	98.1%	923	10	117	226	570	20,282	3,559	15,345	1,378
Estimated total	100.0%	940	10	119	230	581	20,668	3,627	15,637	1,404
Nonmetropolitan counties	450,485									
Area actually reporting	100.0%	711	15	94	66	536	9,708	2,765	5,967	976
State Total	**3,594,586**	**10,724**	**90**	**1,283**	**2,751**	**6,600**	**166,475**	**30,072**	**117,868**	**18,535**
Rate per 100,000 inhabitants		298.3	2.5	35.7	76.5	183.6	4,631.3	836.6	3,279.0	515.6
PENNSYLVANIA										
Metropolitan Statistical Area	10,422,458									
Area actually reporting	92.8%	45,086	585	2,827	17,413	24,261	248,838	43,932	177,087	27,819
Estimated total	100.0%	46,817	596	2,940	17,873	25,408	264,776	46,203	189,679	28,894
Cities outside metropolitan areas	864,265									
Area actually reporting	72.8%	1,995	17	194	322	1,462	14,326	2,414	11,213	699
Estimated total	100.0%	2,742	23	267	443	2,009	19,689	3,318	15,410	961
Nonmetropolitan counties	1,119,569									
Area actually reporting	100.0%	1,439	31	328	158	922	15,146	4,922	9,110	1,114
State Total	**12,406,292**	**50,998**	**650**	**3,535**	**18,474**	**28,339**	**299,611**	**54,443**	**214,199**	**30,969**
Rate per 100,000 inhabitants		411.1	5.2	28.5	148.9	228.4	2,415.0	438.8	1,726.5	249.6
PUERTO RICO										
Metropolitan Statistical Area	3,699,371									
Area actually reporting	100.0%	9,771	761	191	5,919	2,900	58,450	17,475	30,998	9,977
Cities outside metropolitan areas	195,484									
Area actually reporting	100.0%	274	32	8	111	123	1,623	789	683	151
Total	**3,894,855**	**10,045**	**793**	**199**	**6,030**	**3,023**	**60,073**	**18,264**	**31,681**	**10,128**
Rate per 100,000 inhabitants		257.9	20.4	5.1	154.8	77.6	1,542.4	468.9	813.4	260.0

See footnotes at end of table.

Table 5

Crime in the United States

by State, 2004—Continued

Area	Population	**Violent crime**	Murder and non-negligent man-slaughter	Forcible rape	Robbery	Aggravated assault	**Property crime**	Burglary	Larceny-theft	Motor vehicle theft
RHODE ISLAND										
Metropolitan Statistical Area	1,080,632									
Area actually reporting	100.0%	2,660	26	317	731	1,586	31,132	5,464	21,592	4,076
Cities outside metropolitan areas	None									
Nonmetropolitan counties	None									
Area actually reporting	100.0%	13	0	3	0	10	34	1	31	2
State Total	**1,080,632**	**2,673**	**26**	**320**	**731**	**1,596**	**31,166**	**5,465**	**21,623**	**4,078**
Rate per 100,000 inhabitants		247.4	2.4	29.6	67.6	147.7	2,884.1	505.7	2,001.0	377.4
SOUTH CAROLINA										
Metropolitan Statistical Area	3,155,092									
Area actually reporting	99.9%	24,884	206	1,308	4,480	18,890	146,185	32,209	101,262	12,714
Estimated total	100.0%	24,890	206	1,308	4,481	18,895	146,238	32,218	101,303	12,717
Cities outside metropolitan areas	266,181									
Area actually reporting	99.6%	3,152	18	119	467	2,548	17,223	3,495	12,926	802
Estimated total	100.0%	3,163	18	119	469	2,557	17,283	3,507	12,971	805
Nonmetropolitan counties	776,795									
Area actually reporting	100.0%	4,869	64	291	496	4,018	25,592	7,700	15,777	2,115
State Total	**4,198,068**	**32,922**	**288**	**1,718**	**5,446**	**25,470**	**189,113**	**43,425**	**130,051**	**15,637**
Rate per 100,000 inhabitants		784.2	6.9	40.9	129.7	606.7	4,504.8	1,034.4	3,097.9	372.5
SOUTH DAKOTA										
Metropolitan Statistical Area	330,819									
Area actually reporting	97.4%	826	6	237	96	487	8,823	2,002	6,266	555
Estimated total	100.0%	833	6	239	97	491	8,960	2,035	6,360	565
Cities outside metropolitan areas	209,245									
Area actually reporting	87.0%	290	1	61	10	218	4,205	699	3,329	177
Estimated total	100.0%	333	1	70	11	251	4,835	804	3,827	204
Nonmetropolitan counties	230,819									
Area actually reporting	79.7%	125	9	23	5	88	884	247	576	61
Estimated total	100.0%	156	11	29	6	110	1,110	310	723	77
State Total	**770,883**	**1,322**	**18**	**338**	**114**	**852**	**14,905**	**3,149**	**10,910**	**846**
Rate per 100,000 inhabitants		171.5	2.3	43.8	14.8	110.5	1,933.5	408.5	1,415.3	109.7
TENNESSEE										
Metropolitan Statistical Area	4,284,699									
Area actually reporting	100.0%	34,037	274	1,834	8,325	23,604	203,710	46,466	136,468	20,776
Cities outside metropolitan areas	583,312									
Area actually reporting	100.0%	3,807	29	220	411	3,147	29,841	6,458	21,524	1,859
Nonmetropolitan counties	1,032,951									
Area actually reporting	100.0%	3,180	48	166	104	2,862	20,572	7,281	11,177	2,114
State Total	**5,900,962**	**41,024**	**351**	**2,220**	**8,840**	**29,613**	**254,123**	**60,205**	**169,169**	**24,749**
Rate per 100,000 inhabitants		695.2	5.9	37.6	149.8	501.8	4,306.5	1,020.3	2,866.8	419.4
TEXAS										
Metropolitan Statistical Area	19,493,783									
Area actually reporting	99.9%	112,550	1,253	7,584	34,929	68,784	927,281	196,514	641,156	89,611
Estimated total	100.0%	112,576	1,253	7,586	34,935	68,802	927,651	196,585	641,428	89,638
Cities outside metropolitan areas	1,385,078									
Area actually reporting	98.9%	5,240	54	511	691	3,984	56,427	12,988	41,011	2,428
Estimated total	100.0%	5,282	55	516	695	4,016	56,968	13,113	41,408	2,447
Nonmetropolitan counties	1,611,161									
Area actually reporting	100.0%	3,696	56	286	187	3,167	26,083	10,420	13,671	1,992
State Total	**22,490,022**	**121,554**	**1,364**	**8,388**	**35,817**	**75,985**	**1,010,702**	**220,118**	**696,507**	**94,077**
Rate per 100,000 inhabitants		540.5	6.1	37.3	159.3	337.9	4,494.0	978.7	3,097.0	418.3

See footnotes at end of table.

Table 5

Crime in the United States
by State, 2004—Continued

Area	Population	**Violent crime**	Murder and non-negligent man-slaughter	Forcible rape	Robbery	Aggravated assault	**Property crime**	Burglary	Larceny-theft	Motor vehicle theft
UTAH										
Metropolitan Statistical Area	2,114,069									
Area actually reporting	99.3%	5,195	40	844	1,208	3,103	90,077	13,468	69,345	7,264
Estimated total	100.0%	5,227	40	851	1,215	3,121	90,688	13,560	69,819	7,309
Cities outside metropolitan areas	129,094									
Area actually reporting	91.1%	205	2	37	14	152	4,095	921	2,994	180
Estimated total	100.0%	225	2	41	15	167	4,495	1,011	3,286	198
Nonmetropolitan counties	145,876									
Area actually reporting	94.4%	177	4	39	6	128	2,289	614	1,539	136
Estimated total	100.0%	187	4	41	6	136	2,424	650	1,630	144
State Total	**2,389,039**	**5,639**	**46**	**933**	**1,236**	**3,424**	**97,607**	**15,221**	**74,735**	**7,651**
Rate per 100,000 inhabitants		236.0	1.9	39.1	51.7	143.3	4,085.6	637.1	3,128.2	320.3
VERMONT										
Metropolitan Statistical Area	204,255									
Area actually reporting	100.0%	322	7	64	44	207	6,198	1,431	4,550	217
Cities outside metropolitan areas	197,527									
Area actually reporting	93.9%	217	5	48	21	143	4,773	765	3,849	159
Estimated total	100.0%	230	5	51	22	152	5,083	815	4,099	169
Nonmetropolitan counties	219,612									
Area actually reporting	97.0%	140	4	36	10	90	2,970	1,106	1,681	183
Estimated total	100.0%	144	4	37	10	93	3,062	1,140	1,733	189
State Total	**621,394**	**696**	**16**	**152**	**76**	**452**	**14,343**	**3,386**	**10,382**	**575**
Rate per 100,000 inhabitants		112.0	2.6	24.5	12.2	72.7	2,308.2	544.9	1,670.8	92.5
VIRGINIA										
Metropolitan Statistical Area	6,365,274									
Area actually reporting	99.4%	18,460	334	1,500	6,564	10,062	177,465	24,578	136,890	15,997
Estimated total	100.0%	18,599	335	1,512	6,601	10,151	178,829	24,768	137,956	16,105
Cities outside metropolitan areas	266,998									
Area actually reporting	97.2%	735	13	78	144	500	8,777	1,274	7,115	388
Estimated total	100.0%	755	13	80	148	514	9,026	1,310	7,317	399
Nonmetropolitan counties	827,555									
Area actually reporting	99.7%	1,201	43	173	157	828	11,777	2,707	8,166	904
Estimated total	100.0%	1,205	43	174	157	831	11,813	2,715	8,191	907
State Total	**7,459,827**	**20,559**	**391**	**1,766**	**6,906**	**11,496**	**199,668**	**28,793**	**153,464**	**17,411**
Rate per 100,000 inhabitants		275.6	5.2	23.7	92.6	154.1	2,676.6	386.0	2,057.2	233.4
WASHINGTON										
Metropolitan Statistical Area	5,428,459									
Area actually reporting	99.9%	19,567	174	2,441	5,647	11,305	269,545	52,954	175,529	41,062
Estimated total	100.0%	19,573	174	2,442	5,649	11,308	269,652	52,972	175,603	41,077
Cities outside metropolitan areas	325,792									
Area actually reporting	96.1%	947	7	223	155	562	18,315	3,221	13,987	1,107
Estimated total	100.0%	985	7	232	161	585	19,054	3,351	14,551	1,152
Nonmetropolitan counties	449,537									
Area actually reporting	88.2%	680	8	161	49	462	10,697	3,800	6,012	885
Estimated total	100.0%	772	9	183	56	524	12,131	4,309	6,818	1,004
State Total	**6,203,788**	**21,330**	**190**	**2,857**	**5,866**	**12,417**	**300,837**	**60,632**	**196,972**	**43,233**
Rate per 100,000 inhabitants		343.8	3.1	46.1	94.6	200.2	4,849.2	977.3	3,175.0	696.9

See footnotes at end of table.

Table 5

Crime in the United States
by State, 2004—Continued

Area	Population	**Violent crime**	Murder and non-negligent man-slaughter	Forcible rape	Robbery	Aggravated assault	**Property crime**	Burglary	Larceny-theft	Motor vehicle theft
WEST VIRGINIA										
Metropolitan Statistical Area	994,615									
Area actually reporting	96.3%	3,111	41	207	581	2,282	28,276	6,687	19,213	2,376
Estimated total	100.0%	3,191	42	212	591	2,346	29,147	6,887	19,818	2,442
Cities outside metropolitan areas	225,794									
Area actually reporting	83.3%	588	6	35	95	452	6,292	1,183	4,756	353
Estimated total	100.0%	705	7	42	114	542	7,551	1,420	5,707	424
Nonmetropolitan counties	594,945									
Area actually reporting	87.3%	899	17	58	55	769	7,686	2,293	4,630	763
Estimated total	100.0%	1,028	19	66	63	880	8,799	2,625	5,301	873
State Total	**1,815,354**	**4,924**	**68**	**320**	**768**	**3,768**	**45,497**	**10,932**	**30,826**	**3,739**
Rate per 100,000 inhabitants		271.2	3.7	17.6	42.3	207.6	2,506.2	602.2	1,698.1	206.0
WISCONSIN										
Metropolitan Statistical Area	3,982,498									
Area actually reporting	98.2%	9,845	128	847	3,965	4,905	115,700	17,808	87,984	9,908
Estimated total	100.0%	9,888	128	853	3,968	4,939	116,562	18,002	88,605	9,955
Cities outside metropolitan areas	613,654									
Area actually reporting	99.6%	934	3	170	59	702	19,087	2,400	16,061	626
Estimated total	100.0%	937	3	171	59	704	19,153	2,408	16,117	628
Nonmetropolitan counties	912,874									
Area actually reporting	100.0%	723	23	112	40	548	10,995	3,444	6,760	791
State Total	**5,509,026**	**11,548**	**154**	**1,136**	**4,067**	**6,191**	**146,710**	**23,854**	**111,482**	**11,374**
Rate per 100,000 inhabitants		209.6	2.8	20.6	73.8	112.4	2,663.1	433.0	2,023.6	206.5
WYOMING										
Metropolitan Statistical Area	153,902									
Area actually reporting	100.0%	293	1	39	33	220	6,427	1,071	5,056	300
Cities outside metropolitan areas	210,121									
Area actually reporting	97.4%	594	8	46	32	508	7,927	1,212	6,370	345
Estimated total	100.0%	610	8	47	33	522	8,140	1,245	6,541	354
Nonmetropolitan counties	142,506									
Area actually reporting	95.8%	249	2	25	1	221	2,224	404	1,681	139
Estimated total	100.0%	260	2	26	1	231	2,322	422	1,755	145
State Total	**506,529**	**1,163**	**11**	**112**	**67**	**973**	**16,889**	**2,738**	**13,352**	**799**
Rate per 100,000 inhabitants		229.6	2.2	22.1	13.2	192.1	3,334.3	540.5	2,636.0	157.7

[1] Includes offenses reported by the Zoological Police and the Metro Transit Police.
[2] Limited data for 2004 were available for Illinois. See Offense Estimation, Appendix I, for details.
NOTE: Although arson data are included in the trend and clearance tables, sufficient data are not available to estimate totals for this offense. Therefore, no arson data are published in this table.

Table 6

Crime in the United States

by Metropolitan Statistical Area, 2004

Metropolitan Statistical Area	*Population*	***Violent crime***	*Murder and non-negligent man-slaughter*	*Forcible rape*	*Robbery*	*Aggravated assault*	***Property crime***	*Burglary*	*Larceny-theft*	*Motor vehicle theft*
Abilene, TX M.S.A.	**161,150**									
(Includes Callahan, Jones, and Taylor Counties.)										
City of Abilene	116,819	498	6	58	178	256	5,881	1,694	3,915	272
Total area actually reporting	100.0%	583	12	64	182	325	6,565	2,001	4,249	315
Rate per 100,000 inhabitants		361.8	7.4	39.7	112.9	201.7	4,073.8	1,241.7	2,636.7	195.5
Akron, OH M.S.A.	**703,067**									
(Includes Portage and Summit Counties.)										
City of Akron	212,646	1,243	13	175	605	450	12,686	3,248	7,915	1,523
Total area actually reporting	84.3%	1,792	24	289	755	724	23,961	5,026	16,828	2,107
Estimated total	100.0%	1,931	27	318	802	784	26,526	5,583	18,663	2,280
Rate per 100,000 inhabitants		274.7	3.8	45.2	114.1	111.5	3,772.9	794.1	2,654.5	324.3
Albany, GA M.S.A.	**163,788**									
(Includes Baker, Dougherty, Lee, Terrell, and Worth Counties.)										
City of Albany	77,471	523	5	51	217	250	5,300	1,576	3,375	349
Total area actually reporting	98.9%	670	5	58	252	355	6,993	1,973	4,575	445
Estimated total	100.0%	681	5	59	255	362	7,099	1,990	4,653	456
Rate per 100,000 inhabitants		415.8	3.1	36.0	155.7	221.0	4,334.3	1,215.0	2,840.9	278.4
Albuquerque, NM M.S.A.	**776,569**									
(Includes Bernalillo, Sandoval, Torrance, and Valencia Counties.)										
City of Albuquerque	479,074	4,720	41	235	1,238	3,206	29,557	5,243	20,469	3,845
Total area actually reporting	98.9%	6,490	65	358	1,396	4,671	37,151	7,378	24,832	4,941
Estimated total	100.0%	6,545	65	363	1,399	4,718	37,473	7,448	25,054	4,971
Rate per 100,000 inhabitants		842.8	8.4	46.7	180.2	607.5	4,825.5	959.1	3,226.2	640.1
Alexandria, LA M.S.A.	**146,914**									
(Includes Grant and Rapides Parishes.)										
City of Alexandria	45,846	896	3	17	188	688	3,712	925	2,576	211
Total area actually reporting	94.1%	1,310	12	38	205	1,055	7,068	1,987	4,629	452
Estimated total	100.0%	1,361	12	42	214	1,093	7,584	2,066	5,037	481
Rate per 100,000 inhabitants		926.4	8.2	28.6	145.7	744.0	5,162.2	1,406.3	3,428.5	327.4
Allentown-Bethlehem-Easton, PA-NJ M.S.A.	**770,978**									
(Includes Warren County, NJ and Carbon, Lehigh, and Northampton Counties, PA.)										
City of:										
Allentown, PA	106,308	652	11	51	360	230	5,780	1,389	3,861	530
Bethlehem, PA	72,810	223	1	24	83	115	2,195	400	1,640	155
Total area actually reporting	87.6%	1,781	26	164	601	990	18,033	3,239	13,570	1,224
Estimated total	100.0%	2,004	28	179	660	1,137	20,076	3,530	15,184	1,362
Rate per 100,000 inhabitants		259.9	3.6	23.2	85.6	147.5	2,604.0	457.9	1,969.4	176.7
Altoona, PA M.S.A.	**127,595**									
(Includes Blair County.)										
City of Altoona	48,138	160	2	25	64	69	1,447	414	940	93
Total area actually reporting	90.7%	265	3	35	81	146	2,566	650	1,752	164
Estimated total	100.0%	292	3	37	88	164	2,818	686	1,951	181
Rate per 100,000 inhabitants		228.8	2.4	29.0	69.0	128.5	2,208.6	537.6	1,529.1	141.9
Amarillo, TX M.S.A.	**237,149**									
(Includes Armstrong, Carson, Potter, and Randall Counties.)										
City of Amarillo	181,612	1,426	11	75	377	963	11,509	2,297	8,241	971
Total area actually reporting	100.0%	1,531	12	86	382	1,051	12,488	2,542	8,911	1,035
Rate per 100,000 inhabitants		645.6	5.1	36.3	161.1	443.2	5,265.9	1,071.9	3,757.6	436.4
Ames, IA M.S.A.[1]	**83,314**									
(Includes Story County.)										
City of Ames[1]	53,472	129	0	22	13	94	1,582	389	1,112	81
Total area actually reporting	100.0%	167	0	31	16	120	2,352	559	1,663	130
Rate per 100,000 inhabitants		200.4	0.0	37.2	19.2	144.0	2,823.1	671.0	1,996.1	156.0
Anchorage, AK M.S.A.	**286,671**									
(Includes Anchorage Municipality and Matanuska-Susitna Borough.)										
City of Anchorage	273,714	2,164	15	263	331	1,555	9,901	1,523	7,354	1,024
Total area actually reporting	100.0%	2,311	15	265	339	1,692	10,947	1,597	8,242	1,108
Rate per 100,000 inhabitants		806.2	5.2	92.4	118.3	590.2	3,818.7	557.1	2,875.1	386.5

See footnotes at end of table.

Table 6

Crime in the United States
by Metropolitan Statistical Area, 2004—Continued

Metropolitan Statistical Area	Population	Violent crime	Murder and non-negligent man-slaughter	Forcible rape	Robbery	Aggravated assault	Property crime	Burglary	Larceny-theft	Motor vehicle theft
Anderson, IN M.S.A.	**132,008**									
(Includes Madison County.)										
City of Anderson	58,789	149	5	27	59	58	2,087	447	1,524	116
Total area actually reporting	100.0%	219	7	36	70	106	3,421	687	2,560	174
Rate per 100,000 inhabitants		165.9	5.3	27.3	53.0	80.3	2,591.5	520.4	1,939.3	131.8
Anderson, SC M.S.A.	**173,616**									
(Includes Anderson County.)										
City of Anderson	25,877	223	1	7	31	184	1,647	266	1,275	106
Total area actually reporting	100.0%	1,252	14	51	160	1,027	8,143	1,969	5,486	688
Rate per 100,000 inhabitants		721.1	8.1	29.4	92.2	591.5	4,690.2	1,134.1	3,159.8	396.3
Ann Arbor, MI M.S.A.	**339,658**									
(Includes Washtenaw County.)										
City of Ann Arbor	114,869	266	2	19	80	165	3,104	748	2,174	182
Total area actually reporting	100.0%	1,090	8	126	268	688	9,850	2,006	6,830	1,014
Rate per 100,000 inhabitants		320.9	2.4	37.1	78.9	202.6	2,900.0	590.6	2,010.8	298.5
Appleton, WI M.S.A.	**212,209**									
(Includes Calumet and Outagamie Counties.)										
City of Appleton	70,826	161	2	38	23	98	2,187	282	1,822	83
Total area actually reporting	100.0%	202	2	50	29	121	4,695	545	3,980	170
Rate per 100,000 inhabitants		95.2	0.9	23.6	13.7	57.0	2,212.4	256.8	1,875.5	80.1
Asheville, NC M.S.A.	**387,872**									
(Includes Buncombe, Haywood, Henderson, and Madison Counties.)										
City of Asheville	70,145	473	6	36	251	180	4,984	1,087	3,371	526
Total area actually reporting	99.7%	1,012	11	121	354	526	12,595	3,478	7,894	1,223
Estimated total	100.0%	1,017	11	121	356	529	12,664	3,493	7,945	1,226
Rate per 100,000 inhabitants		262.2	2.8	31.2	91.8	136.4	3,265.0	900.6	2,048.4	316.1
Athens-Clarke County, GA M.S.A.	**175,101**									
(Includes Clarke, Madison, Oconee, and Oglethorpe Counties.)										
City of Athens-Clarke County	104,361	467	5	49	166	247	5,989	1,199	4,432	358
Total area actually reporting	99.7%	585	5	61	179	340	7,994	1,450	6,065	479
Estimated total	100.0%	588	5	61	180	342	8,023	1,455	6,086	482
Rate per 100,000 inhabitants		335.8	2.9	34.8	102.8	195.3	4,581.9	830.9	3,475.7	275.3
Atlanta-Sandy Springs-Marietta, GA M.S.A.[1]	**4,686,829**									
(Includes Barrow, Bartow, Butts, Carroll, Cherokee, Clayton, Cobb, Coweta, Dawson, DeKalb, Douglas, Fayette, Forsyth, Fulton, Gwinnett, Haralson, Heard, Henry, Jasper, Lamar, Meriwether, Newton, Paulding, Pickens, Pike, Rockdale, Spalding, and Walton Counties.)										
City of:										
Atlanta	430,066	7,922	112	267	3,116	4,427	33,185	6,726	20,703	5,756
Marietta	62,303	307	5	14	157	131	2,413	472	1,581	360
Total area actually reporting	85.4%	22,245	338	1,145	8,589	12,173	173,558	39,381	107,871	26,306
Estimated total	100.0%	24,459	378	1,307	9,402	13,372	198,010	45,190	123,130	29,690
Rate per 100,000 inhabitants		521.9	8.1	27.9	200.6	285.3	4,224.8	964.2	2,627.1	633.5
Atlantic City, NJ M.S.A.	**265,254**									
(Includes Atlantic County.)										
City of Atlantic City	40,668	692	5	37	308	342	4,649	599	3,871	179
Total area actually reporting	100.0%	1,408	11	86	550	761	10,752	1,825	8,464	463
Rate per 100,000 inhabitants		530.8	4.1	32.4	207.3	286.9	4,053.5	688.0	3,190.9	174.5
Auburn-Opelika, AL M.S.A.	**120,343**									
(Includes Lee County.)										
City of:										
Auburn	47,230	147	2	29	48	68	2,119	478	1,583	58
Opelika	23,762	332	2	29	42	259	1,696	345	1,315	36
Total area actually reporting	100.0%	553	10	62	111	370	5,218	1,239	3,785	194
Rate per 100,000 inhabitants		459.5	8.3	51.5	92.2	307.5	4,335.9	1,029.6	3,145.2	161.2
Augusta-Richmond County, GA-SC M.S.A.[1]	**519,256**									
(Includes Burke, Columbia, McDuffie, and Richmond Counties, GA and Aiken and Edgefield Counties, SC.)										
Total area actually reporting	99.3%		20	250	620		22,724	4,536	15,672	2,516
Estimated total	100.0%		20	251	626		22,925	4,569	15,820	2,536
Rate per 100,000 inhabitants			3.9	48.3	120.6		4,415.0	879.9	3,046.7	488.4

See footnotes at end of table.

Table 6

Crime in the United States
by Metropolitan Statistical Area, 2004—Continued

Metropolitan Statistical Area	Population	Violent crime	Murder and non-negligent man-slaughter	Forcible rape	Robbery	Aggravated assault	Property crime	Burglary	Larceny-theft	Motor vehicle theft
Austin-Round Rock, TX M.S.A.	**1,400,772**									
(Includes Bastrop, Caldwell, Hays, Travis, and Williamson Counties.)										
City of:										
Austin	683,298	3,589	27	303	1,406	1,853	41,384	6,810	31,938	2,636
Round Rock	79,255	94	0	16	19	59	1,672	264	1,361	47
Total area actually reporting	100.0%	5,106	36	508	1,569	2,993	58,979	10,698	44,699	3,582
Rate per 100,000 inhabitants		364.5	2.6	36.3	112.0	213.7	4,210.5	763.7	3,191.0	255.7
Bakersfield, CA M.S.A.	**721,313**									
(Includes Kern County.)										
City of Bakersfield	274,162	1,948	23	56	527	1,342	15,075	3,023	9,807	2,245
Total area actually reporting	100.0%	4,421	51	217	931	3,222	31,782	8,227	18,651	4,904
Rate per 100,000 inhabitants		612.9	7.1	30.1	129.1	446.7	4,406.1	1,140.6	2,585.7	679.9
Baltimore-Towson, MD M.S.A.	**2,639,571**									
(Includes Anne Arundel, Baltimore, Carroll, Harford, Howard, and Queen Anne's Counties and Baltimore City.)										
City of Baltimore	634,279	11,667	276	182	4,050	7,159	36,059	7,981	21,366	6,712
Total area actually reporting	100.0%	23,389	329	627	6,916	15,517	96,620	18,872	65,170	12,578
Rate per 100,000 inhabitants		886.1	12.5	23.8	262.0	587.9	3,660.4	715.0	2,469.0	476.5
Bangor, ME M.S.A.[1]	**148,279**									
(Includes Penobscot County.)										
City of Bangor	31,828	45	0	8	22	15	1,731	248	1,432	51
Total area actually reporting	100.0%	105	1	20	29	55	4,630	929	3,561	140
Rate per 100,000 inhabitants		70.8	0.7	13.5	19.6	37.1	3,122.5	626.5	2,401.6	94.4
Barnstable Town, MA M.S.A.	**228,941**									
(Includes Barnstable County.)										
City of Barnstable	48,777	285	1	25	28	231	1,291	464	718	109
Total area actually reporting	97.5%	817	5	57	78	677	5,366	1,710	3,362	294
Estimated total	100.0%	833	5	58	81	689	5,477	1,735	3,436	306
Rate per 100,000 inhabitants		363.8	2.2	25.3	35.4	301.0	2,392.3	757.8	1,500.8	133.7
Baton Rouge, LA M.S.A.	**725,771**									
(Includes Ascension, East Baton Rouge, East Feliciana, Iberville, Livingston, Pointe Coupee, St. Helena, West Baton Rouge, and West Feliciana Parishes.)										
City of Baton Rouge	226,063	2,444	47	79	906	1,412	15,420	4,036	9,822	1,562
Total area actually reporting	98.3%	4,519	79	207	1,204	3,029	36,111	7,731	25,638	2,742
Estimated total	100.0%	4,592	79	212	1,217	3,084	36,847	7,844	26,220	2,783
Rate per 100,000 inhabitants		632.7	10.9	29.2	167.7	424.9	5,076.9	1,080.8	3,612.7	383.5
Battle Creek, MI M.S.A.	**139,304**									
(Includes Calhoun County.)										
City of Battle Creek	63,609	657	7	83	98	469	3,702	849	2,672	181
Total area actually reporting	100.0%	944	9	143	128	664	6,126	1,304	4,489	333
Rate per 100,000 inhabitants		677.7	6.5	102.7	91.9	476.7	4,397.6	936.1	3,222.4	239.0
Bay City, MI M.S.A.	**109,806**									
(Includes Bay County.)										
City of Bay City	35,543	190	2	34	34	120	1,134	286	755	93
Total area actually reporting	100.0%	311	2	79	47	183	2,769	580	1,981	208
Rate per 100,000 inhabitants		283.2	1.8	71.9	42.8	166.7	2,521.7	528.2	1,804.1	189.4
Beaumont-Port Arthur, TX M.S.A.	**389,056**									
(Includes Hardin, Jefferson, and Orange Counties.)										
City of:										
Beaumont	114,322	1,060	8	74	334	644	8,862	1,875	6,469	518
Port Arthur	58,000	293	6	21	111	155	2,259	768	1,287	204
Total area actually reporting	100.0%	2,042	17	148	566	1,311	17,882	4,414	12,241	1,227
Rate per 100,000 inhabitants		524.9	4.4	38.0	145.5	337.0	4,596.3	1,134.5	3,146.3	315.4
Bellingham, WA M.S.A.	**178,654**									
(Includes Whatcom County.)										
City of Bellingham	72,130	182	2	25	70	85	5,878	764	4,749	365
Total area actually reporting	100.0%	437	4	90	96	247	9,420	1,787	6,992	641
Rate per 100,000 inhabitants		244.6	2.2	50.4	53.7	138.3	5,272.8	1,000.3	3,913.7	358.8
Bend, OR M.S.A.	**130,765**									
(Includes Deschutes County.)										
City of Bend	60,367	105	2	30	29	44	3,171	558	2,401	212
Total area actually reporting	100.0%	227	2	51	44	130	5,887	1,202	4,273	412
Rate per 100,000 inhabitants		173.6	1.5	39.0	33.6	99.4	4,502.0	919.2	3,267.7	315.1

See footnotes at end of table.

Table 6

Crime in the United States
by Metropolitan Statistical Area, 2004—Continued

Metropolitan Statistical Area	Population	Violent crime	Murder and non-negligent man-slaughter	Forcible rape	Robbery	Aggravated assault	Property crime	Burglary	Larceny-theft	Motor vehicle theft
Billings, MT M.S.A.	**144,401**									
(Includes Carbon and Yellowstone Counties.)										
City of Billings	96,179	179	5	19	56	99	4,803	618	3,976	209
Total area actually reporting	99.1%	285	6	34	59	186	5,855	743	4,832	280
Estimated total	100.0%	288	6	34	59	189	5,901	747	4,871	283
Rate per 100,000 inhabitants		199.4	4.2	23.5	40.9	130.9	4,086.5	517.3	3,373.2	196.0
Binghamton, NY M.S.A.	**251,590**									
(Includes Broome and Tioga Counties.)										
City of Binghamton	46,399	155	1	22	57	75	1,967	247	1,686	34
Total area actually reporting	100.0%	358	2	57	95	204	6,009	849	4,993	167
Rate per 100,000 inhabitants		142.3	0.8	22.7	37.8	81.1	2,388.4	337.5	1,984.6	66.4
Birmingham-Hoover, AL M.S.A.	**1,079,659**									
(Includes Bibb, Blount, Chilton, Jefferson, St. Clair, Shelby, and Walker Counties.)										
City of:										
Birmingham	238,167	3,261	59	240	1,369	1,593	19,477	5,156	11,970	2,351
Hoover	65,495	138	3	15	97	23	2,117	388	1,531	198
Total area actually reporting	98.4%	6,174	77	486	2,282	3,329	47,089	11,626	30,851	4,612
Estimated total	100.0%	6,247	77	491	2,307	3,372	47,871	11,788	31,414	4,669
Rate per 100,000 inhabitants		578.6	7.1	45.5	213.7	312.3	4,433.9	1,091.8	2,909.6	432.5
Bismarck, ND M.S.A.[1]	**96,909**									
(Includes Burleigh and Morton Counties.)										
City of Bismarck[1]	56,391	51	1	7	4	39	1,468	174	1,204	90
Total area actually reporting	100.0%	86	1	25	6	54	2,093	286	1,674	133
Rate per 100,000 inhabitants		88.7	1.0	25.8	6.2	55.7	2,159.8	295.1	1,727.4	137.2
Bloomington, IN M.S.A.	**180,185**									
(Includes Greene, Monroe, and Owen Counties.)										
City of Bloomington	71,120	143	0	28	39	76	2,495	480	1,898	117
Total area actually reporting	82.6%	243	2	44	62	135	3,919	814	2,917	188
Estimated total	100.0%	302	2	49	74	177	4,572	939	3,379	254
Rate per 100,000 inhabitants		167.6	1.1	27.2	41.1	98.2	2,537.4	521.1	1,875.3	141.0
Boise City-Nampa, ID M.S.A.	**520,943**									
(Includes Ada, Boise, Canyon, Gem, and Owyhee Counties.)										
City of:										
Boise	193,864	745	0	125	80	540	7,293	1,232	5,532	529
Nampa	65,536	284	8	89	23	164	2,639	461	1,875	303
Total area actually reporting	100.0%	1,643	12	315	142	1,174	15,755	2,862	11,565	1,328
Rate per 100,000 inhabitants		315.4	2.3	60.5	27.3	225.4	3,024.3	549.4	2,220.0	254.9
Boston-Cambridge-Quincy, MA-NH M.S.A.	**4,433,110**									
(Includes the Metropolitan Divisions of Boston-Quincy, MA; Cambridge-Newton-Framingham, MA; and Essex County, MA and Rockingham County-Strafford County, NH.)										
City of:										
Boston, MA	580,087	6,917	61	269	2,428	4,159	27,616	4,545	17,526	5,545
Cambridge, MA	101,320	503	0	12	245	246	3,816	724	2,654	438
Quincy, MA	88,824	381	3	17	100	261	1,683	516	914	253
Newton, MA	84,101	50	0	3	5	42	856	147	677	32
Framingham, MA	66,069	159	0	10	42	107	1,612	344	1,005	263
Waltham, MA	58,739	96	0	9	17	70	854	145	624	85
Total area actually reporting	95.4%	17,283	113	974	5,100	11,096	99,308	18,883	66,267	14,158
Estimated total	100.0%	17,748	114	1,027	5,187	11,420	103,155	19,651	68,979	14,525
Rate per 100,000 inhabitants		400.4	2.6	23.2	117.0	257.6	2,326.9	443.3	1,556.0	327.6
Boston-Quincy, MA M.D.	**1,817,764**									
(Includes Norfolk, Plymouth, and Suffolk Counties.)										
Total area actually reporting	94.7%	10,597	80	509	3,488	6,520	50,653	9,003	33,165	8,485
Estimated total	100.0%	10,885	81	530	3,545	6,729	52,587	9,442	34,447	8,698
Rate per 100,000 inhabitants		598.8	4.5	29.2	195.0	370.2	2,892.9	519.4	1,895.0	478.5
Cambridge-Newton-Framingham, MA M.D.	**1,467,855**									
(Includes Middlesex County.)										
Total area actually reporting	98.8%	3,715	19	209	1,038	2,449	27,430	5,372	18,829	3,229
Estimated total	100.0%	3,766	19	213	1,048	2,486	27,769	5,449	19,054	3,266
Rate per 100,000 inhabitants		256.6	1.3	14.5	71.4	169.4	1,891.8	371.2	1,298.1	222.5

See footnotes at end of table.

Table 6

Crime in the United States

by Metropolitan Statistical Area, 2004—Continued

Metropolitan Statistical Area	Population	Violent crime	Murder and non-negligent man-slaughter	Forcible rape	Robbery	Aggravated assault	Property crime	Burglary	Larceny-theft	Motor vehicle theft
Essex County, MA M.D.	**735,908**									
(Includes Essex County.)										
Total area actually reporting	98.6%	2,507	12	127	505	1,863	15,261	3,645	9,587	2,029
Estimated total	100.0%	2,537	12	129	511	1,885	15,464	3,691	9,722	2,051
Rate per 100,000 inhabitants		344.7	1.6	17.5	69.4	256.1	2,101.3	501.6	1,321.1	278.7
Rockingham County-Strafford County, NH M.D.	**411,583**									
(Includes Rockingham and Strafford Counties.)										
Total area actually reporting	80.4%	464	2	129	69	264	5,964	863	4,686	415
Estimated total	100.0%	560	2	155	83	320	7,335	1,069	5,756	510
Rate per 100,000 inhabitants		136.1	0.5	37.7	20.2	77.7	1,782.1	259.7	1,398.5	123.9
Bremerton-Silverdale, WA M.S.A.	**243,559**									
(Includes Kitsap County.)										
City of Bremerton	40,064	421	0	75	79	267	1,871	395	1,263	213
Total area actually reporting	100.0%	1,058	1	231	125	701	6,878	1,710	4,543	625
Rate per 100,000 inhabitants		434.4	0.4	94.8	51.3	287.8	2,824.0	702.1	1,865.3	256.6
Bridgeport-Stamford-Norwalk, CT M.S.A.	**886,033**									
(Includes Fairfield County.)										
City of:										
Bridgeport	140,475	1,419	14	59	541	805	6,238	1,209	4,109	920
Stamford	120,805	305	3	12	137	153	2,349	359	1,803	187
Norwalk	84,659	348	2	13	122	211	2,761	456	1,971	334
Danbury	77,802	147	3	19	62	63	1,858	287	1,417	154
Stratford	50,473	115	0	8	58	49	1,716	296	1,224	196
Total area actually reporting	100.0%	2,516	24	135	977	1,380	20,230	3,432	14,656	2,142
Rate per 100,000 inhabitants		284.0	2.7	15.2	110.3	155.8	2,283.2	387.3	1,654.1	241.8
Brownsville-Harlingen, TX M.S.A.	**369,191**									
(Includes Cameron County.)										
City of:										
Brownsville	158,801	851	1	48	162	640	8,287	1,208	6,676	403
Harlingen	61,790	337	3	21	68	245	4,977	1,137	3,609	231
Total area actually reporting	100.0%	1,724	7	126	301	1,290	20,018	3,737	15,376	905
Rate per 100,000 inhabitants		467.0	1.9	34.1	81.5	349.4	5,422.1	1,012.2	4,164.8	245.1
Buffalo-Niagara Falls, NY M.S.A.	**1,161,677**									
(Includes Erie and Niagara Counties.)										
City of:										
Buffalo	285,567	3,804	51	212	1,485	2,056	16,252	3,914	9,929	2,409
Cheektowaga Town	82,368	169	2	17	67	83	2,699	354	2,191	154
Tonawanda	15,730	34	0	3	5	26	343	44	282	17
Niagara Falls	54,093	635	4	28	187	416	2,971	732	1,942	297
Total area actually reporting	100.0%	5,586	64	362	1,933	3,227	34,779	7,161	24,230	3,388
Rate per 100,000 inhabitants		480.9	5.5	31.2	166.4	277.8	2,993.9	616.4	2,085.8	291.6
Burlington, NC M.S.A.	**138,953**									
(Includes Alamance County.)										
City of Burlington	47,008	294	0	11	83	200	2,545	534	1,898	113
Total area actually reporting	98.6%	521	2	21	127	371	4,837	1,233	3,367	237
Estimated total	100.0%	529	2	22	129	376	4,941	1,255	3,444	242
Rate per 100,000 inhabitants		380.7	1.4	15.8	92.8	270.6	3,555.9	903.2	2,478.5	174.2
Cape Coral-Fort Myers, FL M.S.A.	**503,145**									
(Includes Lee County.)										
City of:										
Cape Coral	121,375	328	4	25	43	256	3,474	882	2,359	233
Fort Myers	52,162	1,030	15	40	302	673	3,680	641	2,358	681
Total area actually reporting	100.0%	2,908	31	175	757	1,945	18,259	4,618	11,432	2,209
Rate per 100,000 inhabitants		578.0	6.2	34.8	150.5	386.6	3,629.0	917.8	2,272.1	439.0
Carson City, NV M.S.A.	**57,621**									
(Includes Carson City.)										
Total area actually reporting	100.0%	293	1	0	24	268	1,664	374	1,076	214
Rate per 100,000 inhabitants		508.5	1.7	0.0	41.7	465.1	2,887.8	649.1	1,867.4	371.4
Casper, WY M.S.A.	**68,930**									
(Includes Natrona County.)										
City of Casper	51,166	108	0	7	13	88	2,708	501	2,064	143
Total area actually reporting	100.0%	132	0	7	16	109	3,355	643	2,528	184
Rate per 100,000 inhabitants		191.5	0.0	10.2	23.2	158.1	4,867.3	932.8	3,667.5	266.9

See footnotes at end of table.

Table 6

Crime in the United States
by Metropolitan Statistical Area, 2004—Continued

Metropolitan Statistical Area	Population	**Violent crime**	Murder and non-negligent man-slaughter	Forcible rape	Robbery	Aggravated assault	**Property crime**	Burglary	Larceny-theft	Motor vehicle theft
Cedar Rapids, IA M.S.A.	**243,601**									
(Includes Benton, Jones, and Linn Counties.)										
City of Cedar Rapids	122,974	371	0	41	83	247	6,684	1,348	5,020	316
Total area actually reporting	96.1%	516	1	52	84	379	8,089	1,820	5,872	397
Estimated total	100.0%	533	1	54	86	392	8,346	1,867	6,071	408
Rate per 100,000 inhabitants		218.8	0.4	22.2	35.3	160.9	3,426.1	766.4	2,492.2	167.5
Charleston, WV M.S.A.	**307,683**									
(Includes Boone, Clay, Kanawha, Lincoln, and Putnam Counties.)										
City of Charleston	51,536	800	15	16	157	612	4,026	951	2,657	418
Total area actually reporting	91.0%	1,390	22	56	233	1,079	11,608	2,923	7,560	1,125
Estimated total	100.0%	1,450	23	60	240	1,127	12,218	3,072	7,970	1,176
Rate per 100,000 inhabitants		471.3	7.5	19.5	78.0	366.3	3,971.0	998.4	2,590.3	382.2
Charleston-North Charleston, SC M.S.A.	**578,649**									
(Includes Berkeley, Charleston, and Dorchester Counties.)										
City of:										
Charleston	102,264	1,046	9	51	244	742	5,441	928	4,007	506
North Charleston	82,579	1,286	6	65	408	807	6,345	1,218	4,346	781
Total area actually reporting	100.0%	4,713	26	259	948	3,480	24,711	4,981	17,283	2,447
Rate per 100,000 inhabitants		814.5	4.5	44.8	163.8	601.4	4,270.5	860.8	2,986.8	422.9
Charlotte-Gastonia-Concord, NC-SC M.S.A.	**1,459,677**									
(Includes Anson, Cabarrus, Gaston, Mecklenburg, and Union Counties, NC and York County, SC.)										
City of:										
Charlotte-Mecklenburg, NC	661,883	7,275	59	312	2,786	4,118	46,927	12,021	28,129	6,777
Gastonia, NC	68,861	747	7	40	273	427	6,407	1,258	4,600	549
Concord, NC	59,882	170	3	11	82	74	2,940	516	2,243	181
Rock Hill, SC	56,803	711	4	27	124	556	2,961	556	2,186	219
Total area actually reporting	90.7%	10,818	92	515	3,588	6,623	74,819	18,238	47,792	8,789
Estimated total	100.0%	11,142	98	542	3,657	6,845	78,769	19,475	50,255	9,039
Rate per 100,000 inhabitants		763.3	6.7	37.1	250.5	468.9	5,396.3	1,334.2	3,442.9	619.2
Charlottesville, VA M.S.A.	**183,439**									
(Includes Albemarle, Fluvanna, Greene, and Nelson Counties and Charlottesville City.)										
City of Charlottesville	39,552	322	4	29	69	220	1,621	221	1,250	150
Total area actually reporting	100.0%	514	6	69	95	344	4,284	569	3,427	288
Rate per 100,000 inhabitants		280.2	3.3	37.6	51.8	187.5	2,335.4	310.2	1,868.2	157.0
Chattanooga, TN-GA M.S.A.	**491,744**									
(Includes Catoosa, Dade, and Walker Counties, GA and Hamilton, Marion, and Sequatchie Counties, TN.)										
City of Chattanooga, TN	156,457	2,001	11	124	486	1,380	14,339	2,604	10,285	1,450
Total area actually reporting	97.1%	2,961	22	178	573	2,188	24,297	4,723	17,268	2,306
Estimated total	100.0%	3,003	23	181	589	2,210	24,769	4,841	17,554	2,374
Rate per 100,000 inhabitants		610.7	4.7	36.8	119.8	449.4	5,037.0	984.5	3,569.7	482.8
Cheyenne, WY M.S.A.	**84,972**									
(Includes Laramie County.)										
City of Cheyenne	54,948	104	0	20	16	68	2,504	324	2,092	88
Total area actually reporting	100.0%	161	1	32	17	111	3,072	428	2,528	116
Rate per 100,000 inhabitants		189.5	1.2	37.7	20.0	130.6	3,615.3	503.7	2,975.1	136.5
Chico, CA M.S.A.	**213,444**									
(Includes Butte County.)										
City of Chico	68,288	251	3	50	71	127	2,788	717	1,532	539
Total area actually reporting	100.0%	752	6	92	129	525	8,265	2,452	4,393	1,420
Rate per 100,000 inhabitants		352.3	2.8	43.1	60.4	246.0	3,872.2	1,148.8	2,058.2	665.3
Cincinnati-Middletown, OH-KY-IN M.S.A.	**2,053,736**									
(Includes Dearborn, Franklin, and Ohio Counties, IN; Boone, Bracken, Campbell, Gallatin, Grant, Kenton, and Pendleton Counties, KY; and Brown, Butler, Clermont, Hamilton, and Warren Counties, OH.)										
City of:										
Cincinnati, OH	318,005	3,651	64	310	2,405	872	22,723	5,575	14,288	2,860
Middletown, OH	52,046	154	1	22	58	73	3,435	709	2,591	135
Total area actually reporting	89.8%	6,941	96	825	3,377	2,643	68,889	13,770	49,325	5,794
Estimated total	100.0%	7,403	99	878	3,528	2,898	75,405	14,914	54,266	6,225
Rate per 100,000 inhabitants		360.5	4.8	42.8	171.8	141.1	3,671.6	726.2	2,642.3	303.1

See footnotes at end of table.

Table 6

Crime in the United States

by Metropolitan Statistical Area, 2004—Continued

Metropolitan Statistical Area	Population	Violent crime	Murder and non-negligent man-slaughter	Forcible rape	Robbery	Aggravated assault	Property crime	Burglary	Larceny-theft	Motor vehicle theft
Clarksville, TN-KY M.S.A.	**238,825**									
(Includes Christian and Trigg Counties, KY and Montgomery and Stewart Counties, TN.)										
City of Clarksville, TN	109,047	770	5	59	144	562	5,144	1,042	3,907	195
Total area actually reporting	99.7%	1,091	7	90	214	780	8,479	1,965	6,130	384
Estimated total	100.0%	1,093	7	90	215	781	8,504	1,969	6,149	386
Rate per 100,000 inhabitants		457.7	2.9	37.7	90.0	327.0	3,560.8	824.5	2,574.7	161.6
Cleveland, TN M.S.A.	**107,514**									
(Includes Bradley and Polk Counties.)										
City of Cleveland	37,747	378	1	19	44	314	2,665	584	1,902	179
Total area actually reporting	100.0%	711	2	33	54	622	4,083	1,058	2,710	315
Rate per 100,000 inhabitants		661.3	1.9	30.7	50.2	578.5	3,797.6	984.1	2,520.6	293.0
Coeur d'Alene, ID M.S.A.	**119,797**									
(Includes Kootenai County.)										
City of Coeur d'Alene	37,996	171	0	30	11	130	2,096	400	1,566	130
Total area actually reporting	100.0%	332	1	51	18	262	4,184	984	2,936	264
Rate per 100,000 inhabitants		277.1	0.8	42.6	15.0	218.7	3,492.6	821.4	2,450.8	220.4
College Station-Bryan, TX M.S.A.	**195,839**									
(Includes Brazos, Burleson, and Robertson Counties.)										
City of:										
College Station	74,771	197	0	49	21	127	2,970	469	2,420	81
Bryan	68,912	700	0	49	101	550	4,320	961	3,140	219
Total area actually reporting	100.0%	1,085	5	118	141	821	9,081	1,881	6,826	374
Rate per 100,000 inhabitants		554.0	2.6	60.3	72.0	419.2	4,637.0	960.5	3,485.5	191.0
Colorado Springs, CO M.S.A.	**578,642**									
(Includes El Paso and Teller Counties.)										
City of Colorado Springs	374,576	1,623	14	276	350	983	20,346	3,813	14,445	2,088
Total area actually reporting	99.7%	2,544	19	351	377	1,797	24,456	4,658	17,359	2,439
Estimated total	100.0%	2,549	19	352	378	1,800	24,530	4,669	17,412	2,449
Rate per 100,000 inhabitants		440.5	3.3	60.8	65.3	311.1	4,239.2	806.9	3,009.1	423.2
Columbia, MO M.S.A.	**152,457**									
(Includes Boone and Howard Counties.)										
City of Columbia	89,312	429	1	17	106	305	3,017	428	2,438	151
Total area actually reporting	100.0%	552	1	30	120	401	4,471	712	3,552	207
Rate per 100,000 inhabitants		362.1	0.7	19.7	78.7	263.0	2,932.6	467.0	2,329.8	135.8
Columbia, SC M.S.A.	**679,650**									
(Includes Calhoun, Fairfield, Kershaw, Lexington, Richland, and Saluda Counties.)										
City of Columbia	118,798	1,517	18	74	464	961	9,272	1,703	6,750	819
Total area actually reporting	100.0%	5,456	59	278	1,125	3,994	31,535	6,117	22,765	2,653
Rate per 100,000 inhabitants		802.8	8.7	40.9	165.5	587.7	4,639.9	900.0	3,349.5	390.3
Columbus, GA-AL M.S.A.	**291,367**									
(Includes Russell County, AL and Chattahoochee, Harris, Marion, and Muscogee Counties, GA.)										
City of Columbus, GA	188,261	904	25	30	395	454	12,521	2,297	8,740	1,484
Total area actually reporting	98.5%	1,122	33	53	448	588	14,659	2,879	10,057	1,723
Estimated total	100.0%	1,147	33	54	456	604	14,909	2,920	10,241	1,748
Rate per 100,000 inhabitants		393.7	11.3	18.5	156.5	207.3	5,116.9	1,002.2	3,514.8	599.9
Columbus, IN M.S.A.	**72,831**									
(Includes Bartholomew County.)										
City of Columbus	39,322	87	0	9	12	66	2,398	206	2,104	88
Total area actually reporting	99.6%	108	0	10	15	83	2,727	252	2,380	95
Estimated total	100.0%	109	0	10	15	84	2,739	254	2,389	96
Rate per 100,000 inhabitants		149.7	0.0	13.7	20.6	115.3	3,760.8	348.8	3,280.2	131.8
Columbus, OH M.S.A.[1]	**1,677,988**									
(Includes Delaware, Fairfield, Franklin, Licking, Madison, Morrow, Pickaway, and Union Counties.)										
City of Columbus[1]	729,911	5,925	88	574	3,353	1,910	56,936	14,695	33,844	8,397
Total area actually reporting	95.6%	7,340	116	850	3,979	2,395	85,356	20,878	54,229	10,249
Estimated total	100.0%	7,457	118	870	4,020	2,449	87,324	21,254	55,694	10,376
Rate per 100,000 inhabitants		444.4	7.0	51.8	239.6	145.9	5,204.1	1,266.6	3,319.1	618.4

See footnotes at end of table.

Table 6

Crime in the United States

by Metropolitan Statistical Area, 2004—Continued

Metropolitan Statistical Area	Population	Violent crime	Murder and non-negligent man-slaughter	Forcible rape	Robbery	Aggravated assault	Property crime	Burglary	Larceny-theft	Motor vehicle theft
Corpus Christi, TX M.S.A.	**413,663**									
(Includes Aransas, Nueces, and San Patricio Counties.)										
City of Corpus Christi	283,898	1,996	25	214	531	1,226	19,940	3,985	14,893	1,062
Total area actually reporting	100.0%	2,482	31	262	594	1,595	25,768	5,540	18,964	1,264
Rate per 100,000 inhabitants		600.0	7.5	63.3	143.6	385.6	6,229.2	1,339.3	4,584.4	305.6
Corvallis, OR M.S.A.	**80,115**									
(Includes Benton County.)										
City of Corvallis	50,619	85	1	20	19	45	2,023	297	1,625	101
Total area actually reporting	100.0%	145	1	27	29	88	3,106	521	2,406	179
Rate per 100,000 inhabitants		181.0	1.2	33.7	36.2	109.8	3,876.9	650.3	3,003.2	223.4
Cumberland, MD-WV M.S.A.	**101,547**									
(Includes Allegany County, MD and Mineral County, WV.)										
City of Cumberland, MD	21,019	212	0	17	22	173	1,073	240	808	25
Total area actually reporting	98.4%	403	0	27	35	341	2,414	593	1,746	75
Estimated total	100.0%	407	0	27	36	344	2,464	603	1,783	78
Rate per 100,000 inhabitants		400.8	0.0	26.6	35.5	338.8	2,426.5	593.8	1,755.8	76.8
Dallas-Fort Worth-Arlington, TX M.S.A.	**5,683,559**									
(Includes the Metropolitan Divisions of Dallas-Plano-Irving and Fort Worth-Arlington.)										
City of:										
Dallas	1,228,613	16,165	248	588	7,466	7,863	94,066	23,126	55,059	15,881
Fort Worth	594,950	3,784	52	288	1,415	2,029	38,692	8,569	26,492	3,631
Arlington	360,970	1,893	14	200	662	1,017	19,581	3,375	14,680	1,526
Plano	246,056	649	5	45	141	458	8,603	1,346	6,716	541
Irving	197,721	815	10	52	249	504	10,030	1,535	7,222	1,273
Carrollton	118,674	246	2	5	77	162	3,810	844	2,553	413
Richardson	101,208	258	2	14	96	146	3,511	728	2,501	282
Denton	95,004	403	6	73	87	237	3,761	620	2,930	211
McKinney	81,301	182	4	42	40	96	1,856	372	1,346	138
Total area actually reporting	99.9%	31,529	414	1,972	11,747	17,396	281,462	61,360	187,522	32,580
Estimated total	100.0%	31,537	414	1,973	11,749	17,401	281,560	61,379	187,594	32,587
Rate per 100,000 inhabitants		554.9	7.3	34.7	206.7	306.2	4,953.9	1,079.9	3,300.6	573.4
Dallas-Plano-Irving, TX M.D.	**3,802,322**									
(Includes Collin, Dallas, Delta, Denton, Ellis, Hunt, Kaufman, and Rockwall Counties.)										
Total area actually reporting	99.9%	23,341	333	1,212	9,228	12,568	189,310	42,279	122,118	24,913
Estimated total	100.0%	23,349	333	1,213	9,230	12,573	189,408	42,298	122,190	24,920
Rate per 100,000 inhabitants		614.1	8.8	31.9	242.7	330.7	4,981.4	1,112.4	3,213.6	655.4
Fort Worth-Arlington, TX M.D.	**1,881,237**									
(Includes Johnson, Parker, Tarrant, and Wise Counties.)										
Total area actually reporting	100.0%	8,188	81	760	2,519	4,828	92,152	19,081	65,404	7,667
Rate per 100,000 inhabitants		435.2	4.3	40.4	133.9	256.6	4,898.5	1,014.3	3,476.6	407.6
Dalton, GA M.S.A.	**129,399**									
(Includes Murray and Whitfield Counties.)										
City of Dalton	30,846	186	3	6	32	145	2,046	263	1,653	130
Total area actually reporting	99.5%	457	6	27	60	364	5,503	1,096	3,943	464
Estimated total	100.0%	460	6	27	61	366	5,536	1,101	3,968	467
Rate per 100,000 inhabitants		355.5	4.6	20.9	47.1	282.8	4,278.2	850.9	3,066.5	360.9
Danville, VA M.S.A.	**109,709**									
(Includes Pittsylvania County and Danville City.)										
City of Danville	47,456	302	4	15	93	190	2,239	274	1,846	119
Total area actually reporting	100.0%	383	5	28	100	250	2,815	493	2,128	194
Rate per 100,000 inhabitants		349.1	4.6	25.5	91.2	227.9	2,565.9	449.4	1,939.7	176.8
Dayton, OH M.S.A.	**847,808**									
(Includes Greene, Miami, Montgomery, and Preble Counties.)										
City of Dayton	162,024	1,630	32	126	913	559	12,748	3,690	6,624	2,434
Total area actually reporting	78.4%	2,369	40	307	1,225	797	29,991	6,925	19,314	3,752
Estimated total	100.0%	2,620	43	355	1,312	910	34,510	7,856	22,603	4,051
Rate per 100,000 inhabitants		309.0	5.1	41.9	154.8	107.3	4,070.5	926.6	2,666.1	477.8

See footnotes at end of table.

Table 6

Crime in the United States

by Metropolitan Statistical Area, 2004—Continued

Metropolitan Statistical Area	Population	Violent crime	Murder and non-negligent man-slaughter	Forcible rape	Robbery	Aggravated assault	Property crime	Burglary	Larceny-theft	Motor vehicle theft
Decatur, AL M.S.A.	**148,166**									
(Includes Lawrence and Morgan Counties.)										
City of Decatur	54,594	267	1	20	137	109	3,921	710	3,026	185
Total area actually reporting	96.4%	329	3	27	148	151	5,290	1,163	3,889	238
Estimated total	100.0%	352	3	29	156	164	5,536	1,214	4,066	256
Rate per 100,000 inhabitants		237.6	2.0	19.6	105.3	110.7	3,736.3	819.4	2,744.2	172.8
Deltona-Daytona Beach-Ormond Beach, FL M.S.A.	**479,075**									
(Includes Volusia County.)										
City of:										
Daytona Beach	66,016	1,154	5	72	387	690	5,779	1,597	3,200	982
Ormond Beach	38,453	93	0	4	21	68	1,097	289	721	87
Total area actually reporting	100.0%	3,000	19	166	649	2,166	18,143	4,626	11,344	2,173
Rate per 100,000 inhabitants		626.2	4.0	34.7	135.5	452.1	3,787.1	965.6	2,367.9	453.6
Denver-Aurora, CO M.S.A.	**2,326,757**									
(Includes Adams, Arapahoe, Broomfield, Clear Creek, Denver, Douglas, Elbert, Gilpin, Jefferson, and Park Counties.)										
City of:										
Denver	563,688	4,490	87	243	1,442	2,718	30,450	7,322	15,590	7,538
Aurora	293,655	1,754	13	198	557	986	15,140	2,669	9,999	2,472
Total area actually reporting	98.6%	10,005	141	943	2,786	6,135	98,355	18,412	62,377	17,566
Estimated total	100.0%	10,098	142	956	2,807	6,193	99,771	18,620	63,391	17,760
Rate per 100,000 inhabitants		434.0	6.1	41.1	120.6	266.2	4,288.0	800.3	2,724.4	763.3
Detroit-Warren-Livonia, MI M.S.A.[1]	**4,498,370**									
(Includes the Metropolitan Divisions of Detroit-Livonia-Dearborn and Warren-Farmington Hills-Troy.)										
City of:										
Detroit	914,353	15,913	385	719	5,451	9,358	57,415	12,202	20,640	24,573
Warren[1]	136,456	818	6	77	211	524		738	2,245	
Livonia[1]	99,809	165	1	23	50	91	2,314	325	1,700	289
Dearborn	96,983	1,063	2	17	157	887	4,898	607	3,255	1,036
Farmington Hills	81,136	146	2	22	24	98	1,636	239	1,260	137
Troy	81,333	72	0	10	20	42	1,925	239	1,569	117
Southfield	77,739	1,023	1	30	127	865	3,545	540	2,192	813
Pontiac	67,369	1,100	2	92	257	749	2,863	848	1,546	469
Taylor	65,801	233	1	26	67	139	2,910	448	1,980	482
Total area actually reporting	99.5%	27,471	449	1,889	7,922	17,211		27,182	82,817	
Estimated total	100.0%	27,533	449	1,897	7,936	17,251		27,290	83,279	
Rate per 100,000 inhabitants		612.1	10.0	42.2	176.4	383.5		606.7	1,851.3	
Detroit-Livonia-Dearborn, MI M.D.[1]	**2,035,346**									
(Includes Wayne County.)										
Total area actually reporting	99.0%	20,136	414	1,071	6,542	12,109	92,411	17,857	43,310	31,244
Estimated total	100.0%	20,193	414	1,078	6,555	12,146	93,013	17,958	43,742	31,313
Rate per 100,000 inhabitants		992.1	20.3	53.0	322.1	596.8	4,569.9	882.3	2,149.1	1,538.5
Warren-Farmington Hills-Troy, MI M.D.[1]	**2,463,024**									
(Includes Lapeer, Livingston, Macomb, Oakland, and St. Clair Counties.)										
Total area actually reporting	99.9%	7,335	35	818	1,380	5,102		9,325	39,507	
Estimated total	100.0%	7,340	35	819	1,381	5,105		9,332	39,537	
Rate per 100,000 inhabitants		298.0	1.4	33.3	56.1	207.3		378.9	1,605.2	
Dothan, AL M.S.A.	**134,208**									
(Includes Geneva, Henry, and Houston Counties.)										
City of Dothan	59,647	285	9	58	122	96	3,270	757	2,354	159
Total area actually reporting	96.7%	434	11	71	135	217	4,452	1,117	3,074	261
Estimated total	100.0%	452	11	72	141	228	4,652	1,158	3,218	276
Rate per 100,000 inhabitants		336.8	8.2	53.6	105.1	169.9	3,466.3	862.8	2,397.8	205.7
Dover, DE M.S.A.	**136,506**									
(Includes Kent County.)										
City of Dover	33,325	245	2	16	59	168	1,807	125	1,567	115
Total area actually reporting	100.0%	906	3	74	127	702	4,500	866	3,315	319
Rate per 100,000 inhabitants		663.7	2.2	54.2	93.0	514.3	3,296.6	634.4	2,428.5	233.7

See footnotes at end of table.

Table 6

Crime in the United States
by Metropolitan Statistical Area, 2004—Continued

Metropolitan Statistical Area	Population	Violent crime	Murder and non-negligent man-slaughter	Forcible rape	Robbery	Aggravated assault	Property crime	Burglary	Larceny-theft	Motor vehicle theft
Dubuque, IA M.S.A.	**90,367**									
(Includes Dubuque County.)										
City of Dubuque	57,406	240	1	7	10	222	1,929	432	1,381	116
Total area actually reporting	100.0%	270	1	9	13	247	2,250	533	1,577	140
Rate per 100,000 inhabitants		298.8	1.1	10.0	14.4	273.3	2,489.8	589.8	1,745.1	154.9
Durham, NC M.S.A.	**454,189**									
(Includes Chatham, Durham, Orange, and Person Counties.)										
City of Durham	201,537	1,561	30	91	814	626	12,235	3,249	8,040	946
Total area actually reporting	100.0%	2,356	43	139	1,032	1,142	21,744	5,716	14,663	1,365
Rate per 100,000 inhabitants		518.7	9.5	30.6	227.2	251.4	4,787.4	1,258.5	3,228.4	300.5
Eau Claire, WI M.S.A.	**151,972**									
(Includes Chippewa and Eau Claire Counties.)										
City of Eau Claire	62,915	182	1	17	22	142	2,290	314	1,901	75
Total area actually reporting	100.0%	226	1	27	25	173	3,976	587	3,238	151
Rate per 100,000 inhabitants		148.7	0.7	17.8	16.5	113.8	2,616.3	386.3	2,130.7	99.4
El Centro, CA M.S.A.	**150,954**									
(Includes Imperial County.)										
City of El Centro	38,423	328	0	17	61	250	1,738	642	878	218
Total area actually reporting	100.0%	687	4	34	123	526	5,619	1,913	2,714	992
Rate per 100,000 inhabitants		455.1	2.6	22.5	81.5	348.5	3,722.3	1,267.3	1,797.9	657.2
Elizabethtown, KY M.S.A.	**110,236**									
(Includes Hardin and Larue Counties.)										
City of Elizabethtown	23,398	61	2	6	19	34	1,300	192	1,061	47
Total area actually reporting	100.0%	175	2	27	46	100	2,274	477	1,704	93
Rate per 100,000 inhabitants		158.8	1.8	24.5	41.7	90.7	2,062.8	432.7	1,545.8	84.4
Elkhart-Goshen, IN M.S.A.	**190,056**									
(Includes Elkhart County.)										
City of:										
Elkhart	52,032	205	1	34	161	9	4,240	934	3,036	270
Goshen	29,989	73	0	0	2	71	1,397	148	1,204	45
Total area actually reporting	100.0%	350	2	62	183	103	7,579	1,552	5,477	550
Rate per 100,000 inhabitants		184.2	1.1	32.6	96.3	54.2	3,987.8	816.6	2,881.8	289.4
El Paso, TX M.S.A.	**717,285**									
(Includes El Paso County.)										
City of El Paso	593,924	3,242	11	201	570	2,460	20,846	2,304	16,702	1,840
Total area actually reporting	100.0%	3,632	17	229	606	2,780	23,624	2,720	18,833	2,071
Rate per 100,000 inhabitants		506.4	2.4	31.9	84.5	387.6	3,293.5	379.2	2,625.6	288.7
Erie, PA M.S.A.	**280,891**									
(Includes Erie County.)										
City of Erie	101,708	460	1	65	206	188	3,336	747	2,470	119
Total area actually reporting	98.2%	712	1	106	260	345	6,408	1,449	4,678	281
Estimated total	100.0%	724	1	107	263	353	6,518	1,465	4,765	288
Rate per 100,000 inhabitants		257.8	0.4	38.1	93.6	125.7	2,320.5	521.6	1,696.4	102.5
Eugene-Springfield, OR M.S.A.	**333,776**									
(Includes Lane County.)										
City of:										
Eugene	143,583	402	1	61	166	174	8,744	1,734	5,916	1,094
Springfield	55,311	184	2	22	45	115	3,908	671	2,734	503
Total area actually reporting	100.0%	860	5	129	243	483	16,374	3,655	10,691	2,028
Rate per 100,000 inhabitants		257.7	1.5	38.6	72.8	144.7	4,905.7	1,095.0	3,203.0	607.6
Evansville, IN-KY M.S.A.[1]	**348,022**									
(Includes Gibson, Posey, Vanderburgh, and Warrick Counties, IN and Henderson and Webster Counties, KY.)										
City of Evansville, IN[1]	118,679	460	0	34	172	254	5,868	1,159	4,438	271
Total area actually reporting	77.3%	634	1	51	190	392	8,057	1,471	6,194	392
Estimated total	100.0%	781	1	65	229	486	9,904	1,823	7,541	540
Rate per 100,000 inhabitants		224.4	0.3	18.7	65.8	139.6	2,845.8	523.8	2,166.8	155.2
Fairbanks, AK M.S.A.	**32,948**									
(Includes Fairbanks North Star Borough.)										
City of Fairbanks	31,286	231	2	54	46	129	1,503	224	1,134	145
Total area actually reporting	100.0%	247	2	55	47	143	1,735	238	1,349	148
Rate per 100,000 inhabitants		749.7	6.1	166.9	142.6	434.0	5,265.9	722.4	4,094.3	449.2

See footnotes at end of table.

Table 6

Crime in the United States
by Metropolitan Statistical Area, 2004—Continued

Metropolitan Statistical Area	Population	Violent crime	Murder and non-negligent man-slaughter	Forcible rape	Robbery	Aggravated assault	Property crime	Burglary	Larceny-theft	Motor vehicle theft
Fargo, ND-MN M.S.A.	**179,651**									
(Includes Clay County, MN and Cass County, ND.)										
City of Fargo, ND	91,560	45	1	22	3	19	2,096	344	1,589	163
Total area actually reporting	100.0%	155	2	55	19	79	3,874	637	2,947	290
Rate per 100,000 inhabitants		86.3	1.1	30.6	10.6	44.0	2,156.4	354.6	1,640.4	161.4
Farmington, NM M.S.A.	**124,142**									
(Includes San Juan County.)										
City of Farmington	42,054	532	1	62	56	413	1,613	385	1,040	188
Total area actually reporting	100.0%	847	2	137	65	643	3,273	693	2,282	298
Rate per 100,000 inhabitants		682.3	1.6	110.4	52.4	518.0	2,636.5	558.2	1,838.2	240.0
Fayetteville, NC M.S.A.	**347,040**									
(Includes Cumberland and Hoke Counties.)										
City of Fayetteville	126,354	1,042	14	42	362	624	9,862	2,040	7,144	678
Total area actually reporting	100.0%	2,115	39	94	594	1,388	19,181	5,537	12,506	1,138
Rate per 100,000 inhabitants		609.4	11.2	27.1	171.2	400.0	5,527.0	1,595.5	3,603.6	327.9
Flagstaff, AZ M.S.A.	**124,844**									
(Includes Coconino County.)										
City of Flagstaff	57,526	427	3	42	63	319	4,365	555	3,599	211
Total area actually reporting	97.6%	630	7	65	70	488	5,918	883	4,709	326
Estimated total	100.0%	642	7	66	73	496	6,072	917	4,804	351
Rate per 100,000 inhabitants		514.2	5.6	52.9	58.5	397.3	4,863.7	734.5	3,848.0	281.2
Flint, MI M.S.A.[1]	**443,682**									
(Includes Genesee County.)										
City of Flint[1]	120,681	2,324	39	140	473	1,672	7,254	2,477	3,214	1,563
Total area actually reporting	99.9%	3,407	51	278	723	2,355	17,904	4,880	10,345	2,679
Estimated total	100.0%	3,408	51	278	723	2,356	17,915	4,882	10,353	2,680
Rate per 100,000 inhabitants		768.1	11.5	62.7	163.0	531.0	4,037.8	1,100.3	2,333.4	604.0
Florence, SC M.S.A.	**198,701**									
(Includes Darlington and Florence Counties.)										
City of Florence	30,639	526	7	15	162	342	3,664	667	2,776	221
Total area actually reporting	100.0%	2,249	17	84	407	1,741	12,181	3,227	8,151	803
Rate per 100,000 inhabitants		1,131.9	8.6	42.3	204.8	876.2	6,130.3	1,624.0	4,102.1	404.1
Florence-Muscle Shoals, AL M.S.A.	**142,425**									
(Includes Colbert and Lauderdale Counties.)										
City of:										
Florence	36,086	168	1	7	39	121	1,927	478	1,401	48
Muscle Shoals	12,329	74	0	5	9	60	761	167	559	35
Total area actually reporting	100.0%	407	3	26	73	305	4,691	1,095	3,445	151
Rate per 100,000 inhabitants		285.8	2.1	18.3	51.3	214.1	3,293.7	768.8	2,418.8	106.0
Fond du Lac, WI M.S.A.	**98,490**									
(Includes Fond du Lac County.)										
City of Fond du Lac	42,378	60	0	14	9	37	1,307	138	1,115	54
Total area actually reporting	100.0%	98	1	20	10	67	1,947	223	1,633	91
Rate per 100,000 inhabitants		99.5	1.0	20.3	10.2	68.0	1,976.9	226.4	1,658.0	92.4
Fort Collins-Loveland, CO M.S.A.	**269,581**									
(Includes Larimer County.)										
City of:										
Fort Collins	127,141	358	0	129	28	201	4,684	714	3,712	258
Loveland	57,065	90	0	15	11	64	1,961	245	1,571	145
Total area actually reporting	100.0%	577	2	176	44	355	8,796	1,328	6,948	520
Rate per 100,000 inhabitants		214.0	0.7	65.3	16.3	131.7	3,262.8	492.6	2,577.3	192.9
Fort Smith, AR-OK M.S.A.[1]	**281,966**									
(Includes Crawford, Franklin, and Sebastian Counties, AR and Le Flore and Sequoyah Counties, OK.)										
City of Fort Smith, AR	82,367	711	3	78	90	540	6,048	1,068	4,693	287
Total area actually reporting	85.3%	1,325	3	125	119	1,078	9,212	1,991	6,733	488
Estimated total	100.0%	1,446	5	138	127	1,176	10,159	2,341	7,249	569
Rate per 100,000 inhabitants		512.8	1.8	48.9	45.0	417.1	3,602.9	830.2	2,570.9	201.8
Fort Walton Beach-Crestview-Destin, FL M.S.A.	**182,061**									
(Includes Okaloosa County.)										
City of:										
Fort Walton Beach	20,379	90	0	6	20	64	743	123	574	46
Crestview	16,178	85	1	1	16	67	820	231	552	37
Total area actually reporting	100.0%	587	3	39	102	443	5,230	1,197	3,712	321
Rate per 100,000 inhabitants		322.4	1.6	21.4	56.0	243.3	2,872.7	657.5	2,038.9	176.3

See footnotes at end of table.

Table 6

Crime in the United States
by Metropolitan Statistical Area, 2004—Continued

Metropolitan Statistical Area	Population	Violent crime	Murder and non-negligent man-slaughter	Forcible rape	Robbery	Aggravated assault	Property crime	Burglary	Larceny-theft	Motor vehicle theft
Fort Wayne, IN M.S.A.	**402,421**									
(Includes Allen, Wells, and Whitley Counties.)										
City of Fort Wayne	220,980	657	22	96	305	234	10,863	2,073	7,989	801
Total area actually reporting	94.4%	827	23	113	348	343	13,351	2,593	9,750	1,008
Estimated total	100.0%	856	23	116	352	365	13,677	2,669	9,963	1,045
Rate per 100,000 inhabitants		212.7	5.7	28.8	87.5	90.7	3,398.7	663.2	2,475.8	259.7
Fresno, CA M.S.A.	**860,134**									
(Includes Fresno County.)										
City of Fresno	456,663	3,496	53	181	1,232	2,030	26,360	3,994	17,119	5,247
Total area actually reporting	100.0%	5,169	69	272	1,541	3,287	42,199	7,418	27,150	7,631
Rate per 100,000 inhabitants		601.0	8.0	31.6	179.2	382.1	4,906.1	862.4	3,156.5	887.2
Gadsden, AL M.S.A.	**103,709**									
(Includes Etowah County.)										
City of Gadsden	37,865	359	1	43	112	203	3,548	810	2,416	322
Total area actually reporting	95.0%	446	4	55	121	266	4,716	1,073	3,265	378
Estimated total	100.0%	469	4	57	129	279	4,955	1,123	3,437	395
Rate per 100,000 inhabitants		452.2	3.9	55.0	124.4	269.0	4,777.8	1,082.8	3,314.1	380.9
Gainesville, FL M.S.A.	**244,525**									
(Includes Alachua and Gilchrist Counties.)										
City of Gainesville	111,571	896	5	98	191	602	4,465	1,212	2,818	435
Total area actually reporting	100.0%	1,926	8	159	312	1,447	9,668	2,647	6,249	772
Rate per 100,000 inhabitants		787.6	3.3	65.0	127.6	591.8	3,953.8	1,082.5	2,555.6	315.7
Gainesville, GA M.S.A.	**158,701**									
(Includes Hall County.)										
City of Gainesville	30,303	163	4	12	45	102	2,336	285	1,861	190
Total area actually reporting	99.9%	415	9	35	84	287	6,255	1,205	4,383	667
Estimated total	100.0%	416	9	35	84	288	6,263	1,206	4,389	668
Rate per 100,000 inhabitants		262.1	5.7	22.1	52.9	181.5	3,946.4	759.9	2,765.6	420.9
Glens Falls, NY M.S.A.	**126,831**									
(Includes Warren and Washington Counties.)										
City of Glens Falls	14,239	13	0	1	3	9	261	38	217	6
Total area actually reporting	100.0%	203	0	31	10	162	2,065	316	1,700	49
Rate per 100,000 inhabitants		160.1	0.0	24.4	7.9	127.7	1,628.2	249.2	1,340.4	38.6
Goldsboro, NC M.S.A.	**114,906**									
(Includes Wayne County.)										
City of Goldsboro	39,097	341	5	6	89	241	2,544	658	1,747	139
Total area actually reporting	99.4%	564	12	11	126	415	5,002	1,584	3,111	307
Estimated total	100.0%	567	12	11	127	417	5,040	1,592	3,139	309
Rate per 100,000 inhabitants		493.4	10.4	9.6	110.5	362.9	4,386.2	1,385.5	2,731.8	268.9
Grand Forks, ND-MN M.S.A.	**95,949**									
(Includes Polk County, MN and Grand Forks County, ND.)										
City of Grand Forks, ND	48,659	61	0	18	3	40	1,905	250	1,531	124
Total area actually reporting	97.6%	134	0	38	6	90	2,928	507	2,246	175
Estimated total	100.0%	136	0	39	6	91	2,994	516	2,299	179
Rate per 100,000 inhabitants		141.7	0.0	40.6	6.3	94.8	3,120.4	537.8	2,396.1	186.6
Grand Junction, CO M.S.A.	**126,065**									
(Includes Mesa County.)										
City of Grand Junction	44,877	273	2	41	17	213	3,155	556	2,410	189
Total area actually reporting	99.3%	361	3	53	29	276	4,907	947	3,610	350
Estimated total	100.0%	364	3	53	30	278	4,945	953	3,637	355
Rate per 100,000 inhabitants		288.7	2.4	42.0	23.8	220.5	3,922.6	756.0	2,885.0	281.6
Grand Rapids-Wyoming, MI M.S.A.	**764,503**									
(Includes Barry, Ionia, Kent, and Newaygo Counties.)										
City of:										
Grand Rapids	196,234	2,034	12	83	562	1,377	9,425	2,155	6,531	739
Wyoming	70,432	327	1	59	62	205	2,100	624	1,286	190
Total area actually reporting	99.2%	3,473	26	398	724	2,325	23,842	5,794	16,550	1,498
Estimated total	100.0%	3,490	26	400	728	2,336	24,022	5,824	16,679	1,519
Rate per 100,000 inhabitants		456.5	3.4	52.3	95.2	305.6	3,142.2	761.8	2,181.7	198.7
Great Falls, MT M.S.A.[1]	**80,362**									
(Includes Cascade County.)										
City of Great Falls	56,721	237	3	15	19	200	3,828	313	3,381	134
Total area actually reporting	100.0%	262	3	19	19	221			3,743	160
Rate per 100,000 inhabitants		326.0	3.7	23.6	23.6	275.0			4,657.7	199.1

See footnotes at end of table.

Table 6

Crime in the United States
by Metropolitan Statistical Area, 2004—Continued

Metropolitan Statistical Area	Population	**Violent crime**	Murder and non-negligent man-slaughter	Forcible rape	Robbery	Aggravated assault	**Property crime**	Burglary	Larceny-theft	Motor vehicle theft
Greeley, CO M.S.A.	**213,627**									
(Includes Weld County.)										
City of Greeley	84,344	438	6	58	58	316	5,175	854	3,891	430
Total area actually reporting	94.4%	780	9	109	84	578	8,394	1,578	6,020	796
Estimated total	100.0%	814	9	114	92	599	8,907	1,653	6,388	866
Rate per 100,000 inhabitants		381.0	4.2	53.4	43.1	280.4	4,169.4	773.8	2,990.3	405.4
Green Bay, WI M.S.A.	**293,202**									
(Includes Brown, Kewaunee, and Oconto Counties.)										
City of Green Bay	102,148	519	6	57	67	389	3,000	606	2,172	222
Total area actually reporting	100.0%	647	9	81	73	484	7,003	1,302	5,323	378
Rate per 100,000 inhabitants		220.7	3.1	27.6	24.9	165.1	2,388.5	444.1	1,815.5	128.9
Greensboro-High Point, NC M.S.A.	**672,072**									
(Includes Guilford, Randolph, and Rockingham Counties.)										
City of:										
Greensboro	232,761	1,711	14	104	802	791	13,754	3,441	9,232	1,081
High Point	91,635	658	10	41	221	386	5,728	1,792	3,443	493
Total area actually reporting	99.4%	3,030	37	188	1,220	1,585	31,051	8,267	20,588	2,196
Estimated total	100.0%	3,046	37	189	1,225	1,595	31,261	8,312	20,743	2,206
Rate per 100,000 inhabitants		453.2	5.5	28.1	182.3	237.3	4,651.4	1,236.8	3,086.4	328.2
Greenville, NC M.S.A.	**161,209**									
(Includes Greene and Pitt Counties.)										
City of Greenville	68,261	497	4	22	169	302	4,474	1,364	2,906	204
Total area actually reporting	100.0%	931	10	53	242	626	7,734	2,283	5,074	377
Rate per 100,000 inhabitants		577.5	6.2	32.9	150.1	388.3	4,797.5	1,416.2	3,147.5	233.9
Greenville, SC M.S.A.	**585,584**									
(Includes Greenville, Laurens, and Pickens Counties.)										
City of Greenville	56,613	638	6	34	128	470	4,191	739	3,136	316
Total area actually reporting	100.0%	4,024	36	238	633	3,117	23,206	5,442	15,743	2,021
Rate per 100,000 inhabitants		687.2	6.1	40.6	108.1	532.3	3,962.9	929.3	2,688.4	345.1
Gulfport-Biloxi, MS M.S.A.	**250,839**									
(Includes Hancock, Harrison, and Stone Counties.)										
City of:										
Gulfport	72,350	279	6	47	166	60	5,322	1,067	3,936	319
Biloxi	49,341	284	3	33	117	131	3,370	1,291	1,867	212
Total area actually reporting	87.9%	759	12	117	335	295	12,615	3,191	8,739	685
Estimated total	100.0%	819	14	125	346	334	13,267	3,382	9,124	761
Rate per 100,000 inhabitants		326.5	5.6	49.8	137.9	133.2	5,289.0	1,348.3	3,637.4	303.4
Hanford-Corcoran, CA M.S.A.	**140,162**									
(Includes Kings County.)										
City of:										
Hanford	45,891	191	2	13	42	134	2,050	267	1,550	233
Corcoran	21,835	34	0	1	7	26	216	84	113	19
Total area actually reporting	100.0%	462	6	44	75	337	3,870	756	2,519	595
Rate per 100,000 inhabitants		329.6	4.3	31.4	53.5	240.4	2,761.1	539.4	1,797.2	424.5
Harrisburg-Carlisle, PA M.S.A.	**519,177**									
(Includes Cumberland, Dauphin, and Perry Counties.)										
City of:										
Harrisburg	48,482	646	11	51	343	241	2,077	487	1,457	133
Carlisle	18,170	51	0	9	22	20	452	71	363	18
Total area actually reporting	94.4%	1,524	15	159	581	769	11,306	2,049	8,705	552
Estimated total	100.0%	1,591	15	163	599	814	11,930	2,138	9,198	594
Rate per 100,000 inhabitants		306.4	2.9	31.4	115.4	156.8	2,297.9	411.8	1,771.7	114.4
Harrisonburg, VA M.S.A.	**111,635**									
(Includes Rockingham County and Harrisonburg City.)										
City of Harrisonburg	41,580	120	1	20	27	72	1,287	301	905	81
Total area actually reporting	100.0%	158	2	33	30	93	1,957	458	1,380	119
Rate per 100,000 inhabitants		141.5	1.8	29.6	26.9	83.3	1,753.0	410.3	1,236.2	106.6

See footnotes at end of table.

Table 6

Crime in the United States

by Metropolitan Statistical Area, 2004—Continued

Metropolitan Statistical Area	Population	Violent crime	Murder and non-negligent man-slaughter	Forcible rape	Robbery	Aggravated assault	Property crime	Burglary	Larceny-theft	Motor vehicle theft
Hickory-Lenoir-Morganton, NC M.S.A.	**355,720**									
(Includes Alexander, Burke, Caldwell, and Catawba Counties.)										
City of:										
Hickory	40,105	295	4	23	101	167	3,086	758	2,215	113
Lenoir	18,238	45	1	2	8	34	709	153	511	45
Morganton	17,536	65	0	2	25	38	760	186	544	30
Total area actually reporting	99.3%	849	12	85	210	542	11,553	3,531	7,445	577
Estimated total	100.0%	859	12	86	213	548	11,683	3,559	7,541	583
Rate per 100,000 inhabitants		241.5	3.4	24.2	59.9	154.1	3,284.3	1,000.5	2,119.9	163.9
Hinesville-Fort Stewart, GA M.S.A.	**70,867**									
(Includes Liberty and Long Counties.)										
City of Hinesville	29,886	169	1	13	50	105	2,008	401	1,527	80
Total area actually reporting	96.3%	273	3	20	63	187	2,934	658	2,152	124
Estimated total	100.0%	289	3	21	68	197	3,082	682	2,261	139
Rate per 100,000 inhabitants		407.8	4.2	29.6	96.0	278.0	4,349.0	962.4	3,190.5	196.1
Holland-Grand Haven, MI M.S.A.	**250,198**									
(Includes Ottawa County.)										
City of:										
Holland	27,355	108	0	27	9	72	969	138	806	25
Grand Haven	10,877	22	0	11	2	9	392	67	310	15
Total area actually reporting	97.1%	475	2	176	31	266	4,999	1,014	3,775	210
Estimated total	100.0%	496	2	179	36	279	5,209	1,049	3,926	234
Rate per 100,000 inhabitants		198.2	0.8	71.5	14.4	111.5	2,082.0	419.3	1,569.2	93.5
Honolulu, HI M.S.A.	**906,589**									
(Includes Honolulu County.)										
City of Honolulu	906,589	2,507	26	222	818	1,441	44,121	7,240	29,512	7,369
Total area actually reporting	100.0%	2,507	26	222	818	1,441	44,121	7,240	29,512	7,369
Rate per 100,000 inhabitants		276.5	2.9	24.5	90.2	158.9	4,866.7	798.6	3,255.3	812.8
Hot Springs, AR M.S.A.[1]	**92,088**									
(Includes Garland County.)										
City of Hot Springs	37,133	442	7	17	90	328	4,973	1,311	3,361	301
Total area actually reporting	99.1%	570	8	34	102	426	7,971	2,624	4,787	560
Estimated total	100.0%	574	8	34	103	429	8,007	2,633	4,812	562
Rate per 100,000 inhabitants		623.3	8.7	36.9	111.8	465.9	8,694.9	2,859.2	5,225.4	610.3
Houma-Bayou Cane-Thibodaux, LA M.S.A.	**198,242**									
(Includes Lafourche and Terrebonne Parishes.)										
City of:										
Houma	32,163	453	5	26	76	346	1,964	314	1,542	108
Thibodaux	14,526	100	2	15	18	65	768	135	605	28
Total area actually reporting	98.7%	1,073	16	92	166	799	8,459	1,863	6,086	510
Estimated total	100.0%	1,089	16	93	169	811	8,616	1,887	6,210	519
Rate per 100,000 inhabitants		549.3	8.1	46.9	85.2	409.1	4,346.2	951.9	3,132.5	261.8
Houston-Sugar Land-Baytown, TX M.S.A.	**5,160,979**									
(Includes Austin, Brazoria, Chambers, Fort Bend, Galveston, Harris, Liberty, Montgomery, San Jacinto, and Waller Counties.)										
City of:										
Houston	2,043,446	23,427	272	908	10,182	12,065	123,425	27,110	74,752	21,563
Sugar Land	72,004	155	2	15	62	76	1,712	234	1,385	93
Baytown	68,381	279	6	31	84	158	2,912	657	2,039	216
Galveston	57,619	487	4	72	144	267	3,346	752	2,282	312
Total area actually reporting	99.9%	37,343	414	2,020	13,632	21,277	225,452	51,335	143,120	30,997
Estimated total	100.0%	37,344	414	2,020	13,632	21,278	225,474	51,339	143,136	30,999
Rate per 100,000 inhabitants		723.6	8.0	39.1	264.1	412.3	4,368.8	994.8	2,773.4	600.6
Huntington-Ashland, WV-KY-OH M.S.A.	**287,613**									
(Includes Boyd and Greenup Counties, KY; Lawrence County, OH; and Cabell and Wayne Counties, WV.)										
City of:										
Huntington, WV	49,670	300	3	56	130	111	3,520	868	2,364	288
Ashland, KY	21,638	101	0	8	16	77	1,218	197	979	42
Total area actually reporting	95.0%	559	6	76	184	293	8,044	1,718	5,696	630
Estimated total	100.0%	588	6	80	194	308	8,479	1,795	6,027	657
Rate per 100,000 inhabitants		204.4	2.1	27.8	67.5	107.1	2,948.1	624.1	2,095.5	228.4

See footnotes at end of table.

Table 6

Crime in the United States
by Metropolitan Statistical Area, 2004—Continued

Metropolitan Statistical Area	Population	Violent crime	Murder and non-negligent man-slaughter	Forcible rape	Robbery	Aggravated assault	Property crime	Burglary	Larceny-theft	Motor vehicle theft
Huntsville, AL M.S.A.	**360,247**									
(Includes Limestone and Madison Counties.)										
City of Huntsville	165,311	1,109	6	93	363	647	10,387	1,924	7,537	926
Total area actually reporting	99.8%	1,434	6	142	431	855	14,505	2,945	10,296	1,264
Estimated total	100.0%	1,437	6	142	432	857	14,545	2,953	10,325	1,267
Rate per 100,000 inhabitants		398.9	1.7	39.4	119.9	237.9	4,037.5	819.7	2,866.1	351.7
Idaho Falls, ID M.S.A.	**109,314**									
(Includes Bonneville and Jefferson Counties.)										
City of Idaho Falls	52,522	142	2	27	9	104	2,025	291	1,630	104
Total area actually reporting	100.0%	207	6	44	12	145	3,117	483	2,465	169
Rate per 100,000 inhabitants		189.4	5.5	40.3	11.0	132.6	2,851.4	441.8	2,255.0	154.6
Indianapolis, IN M.S.A.	**1,606,175**									
(Includes Boone, Brown, Hamilton, Hancock, Hendricks, Johnson, Marion, Morgan, Putnam, and Shelby Counties.)										
City of Indianapolis	800,589	7,067	109	479	2,763	3,716	46,998	10,920	28,364	7,714
Total area actually reporting	91.0%	8,240	119	586	2,989	4,546	62,127	13,283	40,116	8,728
Estimated total	100.0%	8,565	122	610	3,060	4,773	65,694	13,911	42,714	9,069
Rate per 100,000 inhabitants		533.3	7.6	38.0	190.5	297.2	4,090.1	866.1	2,659.4	564.6
Iowa City, IA M.S.A.	**137,345**									
(Includes Johnson and Washington Counties.)										
City of Iowa City	64,032	213	3	22	46	142	1,847	419	1,370	58
Total area actually reporting	100.0%	409	3	54	57	295	3,361	691	2,547	123
Rate per 100,000 inhabitants		297.8	2.2	39.3	41.5	214.8	2,447.1	503.1	1,854.5	89.6
Jackson, MI M.S.A.	**162,847**									
(Includes Jackson County.)										
City of Jackson	35,266	363	1	62	80	220	2,138	370	1,622	146
Total area actually reporting	100.0%	679	4	173	93	409	4,483	985	3,194	304
Rate per 100,000 inhabitants		417.0	2.5	106.2	57.1	251.2	2,752.9	604.9	1,961.4	186.7
Jackson, MS M.S.A.	**513,895**									
(Includes Copiah, Hinds, Madison, Rankin, and Simpson Counties.)										
City of Jackson	180,951	1,272	53	165	678	376	12,270	3,400	6,846	2,024
Total area actually reporting	87.1%	1,760	69	251	784	656	18,170	4,972	10,719	2,479
Estimated total	100.0%	1,937	72	279	827	759	20,628	5,509	12,448	2,671
Rate per 100,000 inhabitants		376.9	14.0	54.3	160.9	147.7	4,014.0	1,072.0	2,422.3	519.8
Jackson, TN M.S.A.	**110,828**									
(Includes Chester and Madison Counties.)										
City of Jackson	61,729	770	6	31	187	546	4,899	1,103	3,377	419
Total area actually reporting	100.0%	986	7	52	209	718	6,279	1,470	4,263	546
Rate per 100,000 inhabitants		889.7	6.3	46.9	188.6	647.9	5,665.5	1,326.4	3,846.5	492.7
Jacksonville, FL M.S.A.	**1,229,623**									
(Includes Baker, Clay, Duval, Nassau, and St. Johns Counties.)										
City of Jacksonville	790,972	6,533	104	209	2,223	3,997	43,238	9,066	29,448	4,724
Total area actually reporting	100.0%	8,987	116	325	2,457	6,089	55,239	11,853	37,787	5,599
Rate per 100,000 inhabitants		730.9	9.4	26.4	199.8	495.2	4,492.4	964.0	3,073.1	455.3
Janesville, WI M.S.A.	**155,833**									
(Includes Rock County.)										
City of Janesville	61,555	129	1	28	33	67	2,777	498	2,176	103
Total area actually reporting	100.0%	350	1	55	91	203	5,278	987	4,037	254
Rate per 100,000 inhabitants		224.6	0.6	35.3	58.4	130.3	3,387.0	633.4	2,590.6	163.0
Jefferson City, MO M.S.A.	**144,033**									
(Includes Callaway, Cole, Moniteau, and Osage Counties.)										
City of Jefferson City	37,880	262	0	11	42	209	1,460	229	1,165	66
Total area actually reporting	100.0%	403	0	26	60	317	3,349	668	2,512	169
Rate per 100,000 inhabitants		279.8	0.0	18.1	41.7	220.1	2,325.2	463.8	1,744.0	117.3
Johnson City, TN M.S.A.	**188,069**									
(Includes Carter, Unicoi, and Washington Counties.)										
City of Johnson City	57,976	336	4	7	59	266	3,922	615	3,101	206
Total area actually reporting	100.0%	670	6	22	86	556	7,559	1,556	5,600	403
Rate per 100,000 inhabitants		356.3	3.2	11.7	45.7	295.6	4,019.3	827.4	2,977.6	214.3

See footnotes at end of table.

Table 6

Crime in the United States
by Metropolitan Statistical Area, 2004—Continued

Metropolitan Statistical Area	Population	Violent crime	Murder and non-negligent man-slaughter	Forcible rape	Robbery	Aggravated assault	Property crime	Burglary	Larceny-theft	Motor vehicle theft
Johnstown, PA M.S.A.	**149,947**									
(Includes Cambria County.)										
City of Johnstown	27,578	226	5	5	56	160	966	282	627	57
Total area actually reporting	75.9%	370	5	15	70	280	2,223	565	1,529	129
Estimated total	100.0%	455	6	21	92	336	2,996	675	2,140	181
Rate per 100,000 inhabitants		303.4	4.0	14.0	61.4	224.1	1,998.0	450.2	1,427.2	120.7
Joplin, MO M.S.A.[1]	**163,570**									
(Includes Jasper and Newton Counties.)										
City of Joplin	46,781	251	1	43	95	112	4,151	738	3,082	331
Total area actually reporting	100.0%		4	64	107		7,685	1,500	5,545	640
Rate per 100,000 inhabitants			2.4	39.1	65.4		4,698.3	917.0	3,390.0	391.3
Kalamazoo-Portage, MI M.S.A.	**321,357**									
(Includes Kalamazoo and Van Buren Counties.)										
City of:										
Kalamazoo	75,556	511	1	45	146	319	4,111	813	2,987	311
Portage	45,827	75	0	16	13	46	2,067	260	1,752	55
Total area actually reporting	100.0%	1,138	6	154	223	755	12,043	2,429	8,800	814
Rate per 100,000 inhabitants		354.1	1.9	47.9	69.4	234.9	3,747.5	755.9	2,738.4	253.3
Kansas City, MO-KS M.S.A.	**1,918,229**									
(Includes Franklin, Johnson, Leavenworth, Linn, Miami, and Wyandotte Counties, KS and Bates, Caldwell, Cass, Clay, Clinton, Jackson, Lafayette, Platte, and Ray Counties, MO.)										
City of:										
Kansas City, MO	446,659	6,449	89	316	1,923	4,121	35,066	6,952	22,800	5,314
Overland Park, KS	161,074	330	2	41	59	228	4,706	521	3,780	405
Kansas City, KS	146,399	1,014	37	107	349	521	13,068	1,820	9,023	2,225
Total area actually reporting	97.6%	11,304	151	777	2,813	7,563	90,768	15,714	63,610	11,444
Estimated total	100.0%	11,425	152	792	2,829	7,652	92,212	15,954	64,708	11,550
Rate per 100,000 inhabitants		595.6	7.9	41.3	147.5	398.9	4,807.1	831.7	3,373.3	602.1
Kennewick-Richland-Pasco, WA M.S.A.	**212,261**									
(Includes Benton and Franklin Counties.)										
City of:										
Kennewick	60,034	218	4	30	41	143	3,190	621	2,365	204
Richland	43,039	70	0	4	13	53	1,386	291	1,034	61
Pasco	38,684	142	3	12	36	91	1,706	334	1,229	143
Total area actually reporting	100.0%	550	8	61	98	383	7,819	1,660	5,647	512
Rate per 100,000 inhabitants		259.1	3.8	28.7	46.2	180.4	3,683.7	782.1	2,660.4	241.2
Killeen-Temple-Fort Hood, TX M.S.A.	**349,096**									
(Includes Bell, Coryell, and Lampasas Counties.)										
City of:										
Killeen	97,774	771	5	62	153	551	5,091	1,741	3,153	197
Temple	55,898	159	1	1	57	100	2,691	632	1,914	145
Total area actually reporting	100.0%	1,334	20	143	257	914	11,961	3,454	7,964	543
Rate per 100,000 inhabitants		382.1	5.7	41.0	73.6	261.8	3,426.3	989.4	2,281.3	155.5
Kingsport-Bristol-Bristol, TN-VA M.S.A.	**302,724**									
(Includes Hawkins and Sullivan Counties, TN and Scott and Washington Counties and Bristol City, VA.)										
City of:										
Kingsport, TN	44,679	417	2	39	66	310	3,524	661	2,654	209
Bristol, TN	25,275	128	1	7	21	99	1,417	231	1,115	71
Bristol, VA	17,377	95	1	7	25	62	667	108	524	35
Total area actually reporting	99.3%	1,337	17	105	153	1,062	10,761	2,418	7,628	715
Estimated total	100.0%	1,346	17	106	155	1,068	10,847	2,430	7,695	722
Rate per 100,000 inhabitants		444.6	5.6	35.0	51.2	352.8	3,583.1	802.7	2,541.9	238.5
Kingston, NY M.S.A.	**181,460**									
(Includes Ulster County.)										
City of Kingston	23,339	92	1	5	58	28	930	135	762	33
Total area actually reporting	97.4%	464	4	36	94	330	3,434	575	2,734	125
Estimated total	100.0%	473	4	37	97	335	3,529	588	2,810	131
Rate per 100,000 inhabitants		260.7	2.2	20.4	53.5	184.6	1,944.8	324.0	1,548.6	72.2

See footnotes at end of table.

Table 6

Crime in the United States

by Metropolitan Statistical Area, 2004—Continued

Metropolitan Statistical Area	Population	Violent crime	Murder and non-negligent man-slaughter	Forcible rape	Robbery	Aggravated assault	Property crime	Burglary	Larceny-theft	Motor vehicle theft
Knoxville, TN M.S.A.	**643,319**									
(Includes Anderson, Blount, Knox, Loudon, and Union Counties.)										
City of Knoxville	175,034	1,643	20	80	520	1,023	11,383	2,506	7,497	1,380
Total area actually reporting	100.0%	3,132	34	193	707	2,198	25,528	6,015	16,997	2,516
Rate per 100,000 inhabitants		486.9	5.3	30.0	109.9	341.7	3,968.2	935.0	2,642.1	391.1
Kokomo, IN M.S.A.	**101,987**									
(Includes Howard and Tipton Counties.)										
City of Kokomo	46,466	195	5	23	47	120	2,840	461	2,227	152
Total area actually reporting	89.0%	291	5	28	54	204	3,625	661	2,772	192
Estimated total	100.0%	305	5	29	56	215	3,788	699	2,879	210
Rate per 100,000 inhabitants		299.1	4.9	28.4	54.9	210.8	3,714.2	685.4	2,822.9	205.9
La Crosse, WI-MN M.S.A.	**129,485**									
(Includes Houston County, MN and La Crosse County, WI.)										
City of La Crosse, WI	51,343	120	1	15	26	78	1,538	198	1,270	70
Total area actually reporting	100.0%	202	1	20	31	150	2,809	351	2,326	132
Rate per 100,000 inhabitants		156.0	0.8	15.4	23.9	115.8	2,169.4	271.1	1,796.3	101.9
Lafayette, IN M.S.A.	**185,785**									
(Includes Benton, Carroll, and Tippecanoe Counties.)										
City of Lafayette	61,643	231	4	15	60	152	3,236	719	2,358	159
Total area actually reporting	85.2%	318	6	33	81	198	5,283	1,143	3,886	254
Estimated total	100.0%	360	6	37	88	229	5,755	1,243	4,208	304
Rate per 100,000 inhabitants		193.8	3.2	19.9	47.4	123.3	3,097.7	669.1	2,265.0	163.6
Lafayette, LA M.S.A.	**245,206**									
(Includes Lafayette and St. Martin Parishes.)										
City of Lafayette	112,150	1,020	6	86	163	765	7,283	1,332	5,546	405
Total area actually reporting	76.7%	1,310	7	115	202	986	9,745	2,045	7,094	606
Estimated total	100.0%	1,597	11	135	254	1,197	12,325	2,526	9,007	792
Rate per 100,000 inhabitants		651.3	4.5	55.1	103.6	488.2	5,026.4	1,030.2	3,673.2	323.0
Lake Charles, LA M.S.A.	**194,434**									
(Includes Calcasieu and Cameron Parishes.)										
City of Lake Charles	71,041	552	7	55	130	360	4,015	1,635	2,195	185
Total area actually reporting	96.6%	1,022	12	119	220	671	9,360	2,859	6,006	495
Estimated total	100.0%	1,061	12	122	227	700	9,752	2,919	6,316	517
Rate per 100,000 inhabitants		545.7	6.2	62.7	116.7	360.0	5,015.6	1,501.3	3,248.4	265.9
Lakeland, FL M.S.A.	**521,798**									
(Includes Polk County.)										
City of Lakeland	89,812	413	3	31	162	217	5,186	1,084	3,774	328
Total area actually reporting	99.4%	2,482	15	137	511	1,819	21,073	5,442	13,917	1,714
Estimated total	100.0%	2,503	15	138	517	1,833	21,218	5,472	14,017	1,729
Rate per 100,000 inhabitants		479.7	2.9	26.4	99.1	351.3	4,066.3	1,048.7	2,686.3	331.4
Lancaster, PA M.S.A.	**484,369**									
(Includes Lancaster County.)										
City of Lancaster	55,534	368	3	31	181	153	3,092	430	2,381	281
Total area actually reporting	95.8%	830	7	97	317	409	10,780	1,829	8,221	730
Estimated total	100.0%	877	7	100	330	440	11,215	1,891	8,565	759
Rate per 100,000 inhabitants		181.1	1.4	20.6	68.1	90.8	2,315.4	390.4	1,768.3	156.7
Lansing-East Lansing, MI M.S.A.[1]	**457,312**									
(Includes Clinton, Eaton, and Ingham Counties.)										
City of:										
Lansing[1]	118,762	1,176	10	110	229	827	4,541	1,050	3,012	479
East Lansing	47,398	188	3	19	33	133	1,338	267	1,020	51
Total area actually reporting	97.0%	1,879	20	271	343	1,245	12,694	2,732	9,110	852
Estimated total	100.0%	1,918	20	276	352	1,270	13,091	2,799	9,395	897
Rate per 100,000 inhabitants		419.4	4.4	60.4	77.0	277.7	2,862.6	612.1	2,054.4	196.1
Laredo, TX M.S.A.	**217,203**									
(Includes Webb County.)										
City of Laredo	200,805	1,088	15	52	220	801	13,397	2,064	10,304	1,029
Total area actually reporting	100.0%	1,157	19	55	229	854	13,780	2,195	10,524	1,061
Rate per 100,000 inhabitants		532.7	8.7	25.3	105.4	393.2	6,344.3	1,010.6	4,845.2	488.5
Las Vegas-Paradise, NV M.S.A.	**1,642,396**									
(Includes Clark County.)										
City of Las Vegas Metropolitan Police Department	1,239,805	9,783	131	605	3,729	5,318	59,654	14,224	29,265	16,165
Total area actually reporting	100.0%	11,390	152	734	4,263	6,241	74,731	17,935	37,084	19,712
Rate per 100,000 inhabitants		693.5	9.3	44.7	259.6	380.0	4,550.1	1,092.0	2,257.9	1,200.2

See footnotes at end of table.

Table 6

Crime in the United States
by Metropolitan Statistical Area, 2004—Continued

Metropolitan Statistical Area	Population	Violent crime	Murder and non-negligent man-slaughter	Forcible rape	Robbery	Aggravated assault	Property crime	Burglary	Larceny-theft	Motor vehicle theft
Lawrence, KS M.S.A.	**103,437**									
(Includes Douglas County.)										
City of Lawrence	82,482	367	2	47	64	254	4,213	664	3,329	220
Total area actually reporting	100.0%	423	2	56	67	298	4,922	868	3,811	243
Rate per 100,000 inhabitants		408.9	1.9	54.1	64.8	288.1	4,758.5	839.2	3,684.4	234.9
Lawton, OK M.S.A.	**114,280**									
(Includes Comanche County.)										
City of Lawton	92,044	702	2	58	154	488	5,207	1,377	3,595	235
Total area actually reporting	100.0%	784	5	61	155	563	5,577	1,478	3,841	258
Rate per 100,000 inhabitants		686.0	4.4	53.4	135.6	492.6	4,880.1	1,293.3	3,361.0	225.8
Lebanon, PA M.S.A.	**123,057**									
(Includes Lebanon County.)										
City of Lebanon	23,973	184	1	16	61	106	1,019	200	759	60
Total area actually reporting	89.0%	346	3	60	78	205	2,426	465	1,831	130
Estimated total	100.0%	377	3	62	86	226	2,715	506	2,059	150
Rate per 100,000 inhabitants		306.4	2.4	50.4	69.9	183.7	2,206.3	411.2	1,673.2	121.9
Lewiston, ID-WA M.S.A.	**59,310**									
(Includes Nez Perce County, ID and Asotin County, WA.)										
City of Lewiston, ID	31,547	32	1	5	4	22	1,364	211	1,082	71
Total area actually reporting	98.1%	81	2	10	5	64	2,181	348	1,700	133
Estimated total	100.0%	85	2	11	5	67	2,227	357	1,734	136
Rate per 100,000 inhabitants		143.3	3.4	18.5	8.4	113.0	3,754.8	601.9	2,923.6	229.3
Lewiston-Auburn, ME M.S.A.[1]	**107,052**									
(Includes Androscoggin County.)										
City of:										
Lewiston	36,239	81	2	19	27	33	1,362	263	1,048	51
Auburn	23,519	10	0	2	4	4	692	102	559	31
Total area actually reporting	100.0%	123	3	35	35	50	2,865	547	2,203	115
Rate per 100,000 inhabitants		114.9	2.8	32.7	32.7	46.7	2,676.3	511.0	2,057.9	107.4
Lexington-Fayette, KY M.S.A.	**425,128**									
(Includes Bourbon, Clark, Fayette, Jessamine, Scott, and Woodford Counties.)										
City of Lexington	268,618	1,306	24	140	574	568	10,204	2,224	7,207	773
Total area actually reporting	94.7%	1,520	24	163	625	708	14,104	2,907	10,216	981
Estimated total	100.0%	1,573	24	168	642	739	14,829	3,036	10,764	1,029
Rate per 100,000 inhabitants		370.0	5.6	39.5	151.0	173.8	3,488.1	714.1	2,531.9	242.0
Lima, OH M.S.A.	**108,461**									
(Includes Allen County.)										
City of Lima	40,631	465	5	90	147	223	2,832	852	1,823	157
Total area actually reporting	96.5%	535	6	102	167	260	4,349	1,105	3,042	202
Estimated total	100.0%	542	6	103	170	263	4,463	1,125	3,129	209
Rate per 100,000 inhabitants		499.7	5.5	95.0	156.7	242.5	4,114.8	1,037.2	2,884.9	192.7
Lincoln, NE M.S.A.	**278,931**									
(Includes Lancaster and Seward Counties.)										
City of Lincoln	236,667	1,236	6	131	193	906	13,160	1,899	10,826	435
Total area actually reporting	100.0%	1,270	7	144	200	919	14,328	2,144	11,713	471
Rate per 100,000 inhabitants		455.3	2.5	51.6	71.7	329.5	5,136.8	768.6	4,199.2	168.9
Little Rock-North Little Rock, AR M.S.A.[1]	**634,500**									
(Includes Faulkner, Grant, Lonoke, Perry, Pulaski, and Saline Counties.)										
City of:										
Little Rock	185,870	3,048	40	118	902	1,988	16,482	3,824	11,708	950
North Little Rock	60,276	752	7	48	183	514	5,395	1,031	3,939	425
Total area actually reporting	89.5%	4,968	65	289	1,218	3,396	34,443	7,649	24,613	2,181
Estimated total	100.0%	5,167	69	310	1,231	3,557	36,009	8,220	25,477	2,312
Rate per 100,000 inhabitants		814.3	10.9	48.9	194.0	560.6	5,675.2	1,295.5	4,015.3	364.4
Logan, UT-ID M.S.A.	**109,301**									
(Includes Franklin County, ID and Cache County, UT.)										
City of Logan, UT	44,373	32	0	12	4	16	1,001	163	804	34
Total area actually reporting	100.0%	70	0	26	4	40	1,958	350	1,537	71
Rate per 100,000 inhabitants		64.0	0.0	23.8	3.7	36.6	1,791.4	320.2	1,406.2	65.0
Longview, TX M.S.A.	**201,484**									
(Includes Gregg, Rusk, and Upshur Counties.)										
City of Longview	74,503	791	3	34	159	595	4,361	982	3,039	340
Total area actually reporting	99.4%	1,356	15	114	202	1,025	9,453	2,083	6,674	696
Estimated total	100.0%	1,359	15	114	203	1,027	9,502	2,092	6,710	700
Rate per 100,000 inhabitants		674.5	7.4	56.6	100.8	509.7	4,716.0	1,038.3	3,330.3	347.4

See footnotes at end of table.

Table 6

Crime in the United States
by Metropolitan Statistical Area, 2004—Continued

Metropolitan Statistical Area	Population	Violent crime	Murder and non-negligent man-slaughter	Forcible rape	Robbery	Aggravated assault	Property crime	Burglary	Larceny-theft	Motor vehicle theft
Longview, WA M.S.A.	**96,269**									
(Includes Cowlitz County.)										
City of Longview	36,163	171	3	25	34	109	3,246	689	2,253	304
Total area actually reporting	100.0%	357	5	49	61	242	5,808	1,306	3,916	586
Rate per 100,000 inhabitants		370.8	5.2	50.9	63.4	251.4	6,033.1	1,356.6	4,067.8	608.7
Los Angeles-Long Beach-Santa Ana, CA M.S.A.	**12,977,272**									
(Includes the Metropolitan Divisions of Los Angeles-Long Beach-Glendale and Santa Ana-Anaheim-Irvine.)										
City of:										
Los Angeles	3,864,018	42,786	518	1,131	14,181	26,956	125,200	23,182	72,045	29,973
Long Beach	480,945	3,755	48	137	1,533	2,037	14,508	3,245	7,437	3,826
Santa Ana	346,461	1,858	25	73	565	1,195	9,906	1,238	5,442	3,226
Anaheim	336,195	1,530	10	102	493	925	10,249	1,912	6,388	1,949
Glendale	202,812	270	5	11	133	121	3,817	737	2,419	661
Irvine	172,529	135	2	21	43	69	3,753	940	2,530	283
Pomona	155,925	1,204	21	50	349	784	5,186	1,013	2,630	1,543
Torrance	144,266	269	0	25	149	95	3,642	696	2,357	589
Pasadena	142,742	667	9	17	298	343	4,458	723	3,196	539
Orange	133,722	239	1	7	95	136	3,529	488	2,474	567
Fullerton	132,763	391	1	38	152	200	4,579	761	3,146	672
Costa Mesa	110,827	284	3	41	113	127	3,690	495	2,747	448
Burbank	104,551	262	4	14	82	162	2,845	510	1,870	465
Compton	96,941	1,564	39	28	466	1,031	2,546	611	967	968
Carson	94,828	622	8	24	192	398	2,658	598	1,422	638
Santa Monica	88,167	557	2	29	244	282	3,540	752	2,370	418
Newport Beach	78,943	124	1	12	28	83	2,389	596	1,640	153
Tustin	69,268	216	1	15	46	154	2,046	422	1,299	325
Montebello	64,482	293	6	10	132	145	2,063	273	1,197	593
Monterey Park	62,931	163	1	6	97	59	1,498	275	715	508
Gardena	60,632	489	5	13	263	208	1,824	531	855	438
Paramount	57,314	441	5	22	205	209	2,223	402	1,081	740
Fountain Valley	56,390	69	0	5	31	33	1,431	252	1,013	166
Arcadia	56,083	133	4	4	56	69	1,571	388	1,044	139
Cerritos	53,409	166	3	3	73	87	2,160	335	1,448	377
Total area actually reporting	100.0%	84,960	1,119	3,005	29,076	51,760	371,680	72,580	214,410	84,690
Rate per 100,000 inhabitants		654.7	8.6	23.2	224.1	398.9	2,864.1	559.3	1,652.2	652.6
Los Angeles-Long Beach-Glendale, CA M.D.	**9,985,385**									
(Includes Los Angeles County.)										
Total area actually reporting	100.0%	76,652	1,038	2,483	26,565	46,566	297,521	59,425	165,971	72,125
Rate per 100,000 inhabitants		767.6	10.4	24.9	266.0	466.3	2,979.6	595.1	1,662.1	722.3
Santa Ana-Anaheim-Irvine, CA M.D.	**2,991,887**									
(Includes Orange County.)										
Total area actually reporting	100.0%	8,308	81	522	2,511	5,194	74,159	13,155	48,439	12,565
Rate per 100,000 inhabitants		277.7	2.7	17.4	83.9	173.6	2,478.7	439.7	1,619.0	420.0
Louisville, KY-IN M.S.A.	**1,198,265**									
(Includes Clark, Floyd, Harrison, and Washington Counties, IN and Bullitt, Henry, Jefferson, Meade, Nelson, Oldham, Shelby, Spencer, and Trimble Counties, KY.)										
City of Louisville Metro, KY	624,697	3,280	66	216	1,476	1,522	26,182	6,869	16,291	3,022
Total area actually reporting	96.9%	4,246	83	318	1,782	2,063	39,603	9,839	25,395	4,369
Estimated total	100.0%	4,318	83	324	1,799	2,112	40,454	10,001	26,008	4,445
Rate per 100,000 inhabitants		360.4	6.9	27.0	150.1	176.3	3,376.0	834.6	2,170.5	371.0
Lubbock, TX M.S.A.	**261,508**									
(Includes Crosby and Lubbock Counties.)										
City of Lubbock	209,949	2,200	16	96	310	1,778	12,868	2,678	9,494	696
Total area actually reporting	99.5%	2,344	19	117	327	1,881	14,684	3,107	10,766	811
Estimated total	100.0%	2,348	19	117	328	1,884	14,740	3,118	10,807	815
Rate per 100,000 inhabitants		897.9	7.3	44.7	125.4	720.4	5,636.5	1,192.3	4,132.6	311.7

See footnotes at end of table.

Table 6

Crime in the United States
by Metropolitan Statistical Area, 2004—Continued

Metropolitan Statistical Area	Population	Violent crime	Murder and non-negligent man-slaughter	Forcible rape	Robbery	Aggravated assault	Property crime	Burglary	Larceny-theft	Motor vehicle theft
Lynchburg, VA M.S.A.	**233,335**									
(Includes Amherst, Appomattox, Bedford, and Campbell Counties and Bedford and Lynchburg Cities.)										
City of Lynchburg	65,761	242	4	17	64	157	2,491	383	1,930	178
Total area actually reporting	99.5%	456	6	60	95	295	4,617	786	3,520	311
Estimated total	100.0%	460	6	60	96	298	4,667	793	3,559	315
Rate per 100,000 inhabitants		197.1	2.6	25.7	41.1	127.7	2,000.1	339.9	1,525.3	135.0
Macon, GA M.S.A.	**229,786**									
(Includes Bibb, Crawford, Jones, Monroe, and Twiggs Counties.)										
City of Macon	96,854	690	16	54	253	367	9,484	2,003	6,455	1,026
Total area actually reporting	96.9%	892	23	82	290	497	13,486	2,987	9,011	1,488
Estimated total	100.0%	933	23	84	302	524	13,886	3,052	9,306	1,528
Rate per 100,000 inhabitants		406.0	10.0	36.6	131.4	228.0	6,043.0	1,328.2	4,049.9	665.0
Madera, CA M.S.A.	**135,003**									
(Includes Madera County.)										
City of Madera	48,505	385	5	20	132	228	1,856	393	1,065	398
Total area actually reporting	100.0%	723	7	35	158	523	3,946	1,139	2,031	776
Rate per 100,000 inhabitants		535.5	5.2	25.9	117.0	387.4	2,922.9	843.7	1,504.4	574.8
Madison, WI M.S.A.	**530,277**									
(Includes Columbia, Dane, and Iowa Counties.)										
City of Madison	219,898	842	3	94	292	453	7,279	1,450	5,268	561
Total area actually reporting	86.5%	1,179	5	140	354	680	13,718	2,221	10,678	819
Estimated total	100.0%	1,222	5	146	357	714	14,580	2,415	11,299	866
Rate per 100,000 inhabitants		230.4	0.9	27.5	67.3	134.6	2,749.5	455.4	2,130.8	163.3
Mansfield, OH M.S.A.	**128,527**									
(Includes Richland County.)										
City of Mansfield	50,791	144	2	22	84	36	3,395	897	2,325	173
Total area actually reporting	99.2%	221	4	42	117	58	5,766	1,413	4,092	261
Estimated total	100.0%	223	4	42	118	59	5,796	1,418	4,115	263
Rate per 100,000 inhabitants		173.5	3.1	32.7	91.8	45.9	4,509.6	1,103.3	3,201.7	204.6
McAllen-Edinburg-Mission, TX M.S.A.	**646,215**									
(Includes Hidalgo County.)										
City of:										
McAllen	118,458	540	4	22	154	360	8,894	1,001	7,244	649
Edinburg	56,231	499	1	22	74	402	6,851	814	5,717	320
Mission	55,536	92	0	0	40	52	2,627	353	2,016	258
Pharr	55,367	247	4	18	58	167	2,819	584	2,148	87
Total area actually reporting	99.8%	3,320	30	196	662	2,432	36,399	6,774	27,237	2,388
Estimated total	100.0%	3,324	30	196	663	2,435	36,460	6,786	27,282	2,392
Rate per 100,000 inhabitants		514.4	4.6	30.3	102.6	376.8	5,642.1	1,050.1	4,221.8	370.2
Medford, OR M.S.A.	**191,945**									
(Includes Jackson County.)										
City of Medford	67,293	288	0	21	38	229	4,080	551	3,272	257
Total area actually reporting	99.8%	607	5	58	66	478	7,871	1,307	6,041	523
Estimated total	100.0%	608	5	58	66	479	7,890	1,310	6,055	525
Rate per 100,000 inhabitants		316.8	2.6	30.2	34.4	249.6	4,110.6	682.5	3,154.5	273.5
Memphis, TN-MS-AR M.S.A.[1]	**1,251,369**									
(Includes Crittenden County, AR; DeSoto, Marshall, Tate, and Tunica Counties, MS; and Fayette, Shelby, and Tipton Counties, TN.)										
City of Memphis	652,526	10,133	105	444	3,771	5,813	54,165	14,621	32,205	7,339
Total area actually reporting	97.0%	12,544	120	601	4,227	7,596	73,468	19,764	44,553	9,151
Estimated total	100.0%	12,627	121	614	4,244	7,648	74,484	20,023	45,212	9,249
Rate per 100,000 inhabitants		1,009.1	9.7	49.1	339.1	611.2	5,952.2	1,600.1	3,613.0	739.1
Merced, CA M.S.A.	**234,245**									
(Includes Merced County.)										
City of Merced	70,314	602	12	29	147	414	4,774	717	3,392	665
Total area actually reporting	100.0%	1,612	16	83	232	1,281	10,459	2,358	6,507	1,594
Rate per 100,000 inhabitants		688.2	6.8	35.4	99.0	546.9	4,465.0	1,006.6	2,777.9	680.5

See footnotes at end of table.

Table 6

Crime in the United States

by Metropolitan Statistical Area, 2004—Continued

Metropolitan Statistical Area	Population	Violent crime	Murder and non-negligent man-slaughter	Forcible rape	Robbery	Aggravated assault	Property crime	Burglary	Larceny-theft	Motor vehicle theft
Miami-Fort Lauderdale-Miami Beach, FL M.S.A.	**5,406,289**									
(Includes the Metropolitan Divisions of Fort Lauderdale-Pompano Beach-Deerfield Beach, Miami-Miami Beach-Kendall, and West Palm Beach-Boca Raton-Boynton Beach.)										
City of:										
Miami	385,186	6,461	69	102	2,367	3,923	24,505	5,556	14,652	4,297
Fort Lauderdale	166,536	1,421	15	54	755	597	10,109	2,612	6,493	1,004
Miami Beach	91,296	1,247	8	52	585	602	9,164	1,555	6,385	1,224
Pompano Beach	90,020	1,126	9	38	347	732	4,925	1,128	3,234	563
West Palm Beach	90,908	1,234	18	68	560	588	8,133	1,655	5,149	1,329
Boca Raton	80,192	255	2	22	82	149	3,008	600	2,152	256
Deerfield Beach	67,153	450	2	18	133	297	2,246	398	1,577	271
Boynton Beach	65,814	680	6	4	223	447	4,335	724	3,130	481
Delray Beach	64,728	672	3	24	155	490	3,605	633	2,626	346
Total area actually reporting	100.0%	43,900	370	1,894	13,864	27,772	258,846	50,879	174,942	33,025
Rate per 100,000 inhabitants		812.0	6.8	35.0	256.4	513.7	4,787.9	941.1	3,235.9	610.9
Fort Lauderdale-Pompano Beach-Deerfield Beach, FL M.D.	**1,769,810**									
(Includes Broward County.)										
Total area actually reporting	100.0%	10,513	63	506	3,520	6,424	64,006	13,013	43,933	7,060
Rate per 100,000 inhabitants		594.0	3.6	28.6	198.9	363.0	3,616.5	735.3	2,482.4	398.9
Miami-Miami Beach-Kendall, FL M.D.	**2,393,176**									
(Includes Miami-Dade County.)										
Total area actually reporting	100.0%	24,424	218	901	7,774	15,531	136,030	24,627	92,351	19,052
Rate per 100,000 inhabitants		1,020.6	9.1	37.6	324.8	649.0	5,684.1	1,029.1	3,858.9	796.1
West Palm Beach-Boca Raton-Boynton Beach, FL M.D.	**1,243,303**									
(Includes Palm Beach County.)										
Total area actually reporting	100.0%	8,963	89	487	2,570	5,817	58,810	13,239	38,658	6,913
Rate per 100,000 inhabitants		720.9	7.2	39.2	206.7	467.9	4,730.1	1,064.8	3,109.3	556.0
Michigan City-La Porte, IN M.S.A.	**110,622**									
(Includes La Porte County.)										
City of:										
Michigan City	32,554	122	3	14	51	54	1,853	229	1,472	152
La Porte	21,210	47	2	3	16	26	1,139	135	952	52
Total area actually reporting	96.7%	215	6	20	76	113	3,901	515	3,103	283
Estimated total	100.0%	228	6	21	79	122	4,042	536	3,211	295
Rate per 100,000 inhabitants		206.1	5.4	19.0	71.4	110.3	3,653.9	484.5	2,902.7	266.7
Minneapolis-St. Paul-Bloomington, MN-WI M.S.A.	**3,108,818**									
(Includes Anoka, Carver, Chisago, Dakota, Hennepin, Isanti, Ramsey, Scott, Sherburne, Washington, and Wright Counties, MN and Pierce and St. Croix Counties, WI.)										
City of:										
Minneapolis, MN	376,255	4,709	53	384	2,246	2,026	18,913	4,757	10,507	3,649
St. Paul, MN	282,709	2,408	20	219	678	1,491	13,036	3,210	7,882	1,944
Bloomington, MN	83,763	167	0	37	70	60	3,226	350	2,657	219
Plymouth, MN	69,732	62	0	11	17	34	1,609	358	1,189	62
Eagan, MN	64,532	71	1	9	33	28	1,704	255	1,369	80
Eden Prairie, MN	59,959	53	0	19	7	27	1,220	173	1,005	42
Minnetonka, MN	51,107	29	0	8	2	19	1,215	272	895	48
Total area actually reporting	99.6%	10,516	94	1,236	3,736	5,450	104,855	18,179	76,258	10,418
Estimated total	100.0%	10,534	94	1,239	3,740	5,461	105,230	18,229	76,558	10,443
Rate per 100,000 inhabitants		338.8	3.0	39.9	120.3	175.7	3,384.9	586.4	2,462.6	335.9
Mobile, AL M.S.A.	**402,361**									
(Includes Mobile County.)										
City of Mobile[2]	250,593	1,170	27	125	673	345	16,417	3,844	11,270	1,303
Total area actually reporting	97.6%	1,818	34	171	857	756	22,728	5,804	15,037	1,887
Estimated total	100.0%	1,859	34	174	871	780	23,168	5,895	15,354	1,919
Rate per 100,000 inhabitants		462.0	8.5	43.2	216.5	193.9	5,758.0	1,465.1	3,816.0	476.9
Modesto, CA M.S.A.	**497,911**									
(Includes Stanislaus County.)										
City of Modesto	209,258	1,291	19	67	395	810	14,372	1,857	9,623	2,892
Total area actually reporting	100.0%	2,874	41	159	719	1,955	30,200	5,304	18,548	6,348
Rate per 100,000 inhabitants		577.2	8.2	31.9	144.4	392.6	6,065.3	1,065.3	3,725.2	1,274.9

See footnotes at end of table.

Table 6

Crime in the United States

by Metropolitan Statistical Area, 2004—Continued

Metropolitan Statistical Area	Population	Violent crime	Murder and non-negligent man-slaughter	Forcible rape	Robbery	Aggravated assault	Property crime	Burglary	Larceny-theft	Motor vehicle theft
Monroe, LA M.S.A.	**171,602**									
(Includes Ouachita and Union Parishes.)										
City of Monroe	52,388	896	5	30	120	741	5,143	978	3,909	256
Total area actually reporting	98.0%	1,358	9	60	163	1,126	8,998	2,003	6,604	391
Estimated total	100.0%	1,378	9	61	167	1,141	9,199	2,034	6,763	402
Rate per 100,000 inhabitants		803.0	5.2	35.5	97.3	664.9	5,360.7	1,185.3	3,941.1	234.3
Monroe, MI M.S.A.	**151,161**									
(Includes Monroe County.)										
City of Monroe	21,700	81	0	20	10	51	646	132	471	43
Total area actually reporting	100.0%	306	0	69	36	201	3,392	788	2,325	279
Rate per 100,000 inhabitants		202.4	0.0	45.6	23.8	133.0	2,244.0	521.3	1,538.1	184.6
Montgomery, AL M.S.A.	**354,841**									
(Includes Autauga, Elmore, Lowndes, and Montgomery Counties.)										
City of Montgomery	201,432	1,330	25	108	623	574	13,757	3,734	8,777	1,246
Total area actually reporting	99.8%	1,799	29	149	749	872	18,742	5,051	12,171	1,520
Estimated total	100.0%	1,802	29	149	750	874	18,781	5,059	12,199	1,523
Rate per 100,000 inhabitants		507.8	8.2	42.0	211.4	246.3	5,292.8	1,425.7	3,437.9	429.2
Morristown, TN M.S.A.	**128,505**									
(Includes Grainger, Hamblen, and Jefferson Counties.)										
City of Morristown	25,399	156	1	8	35	112	1,906	189	1,572	145
Total area actually reporting	100.0%	471	4	27	63	377	4,603	871	3,326	406
Rate per 100,000 inhabitants		366.5	3.1	21.0	49.0	293.4	3,582.0	677.8	2,588.2	315.9
Mount Vernon-Anacortes, WA M.S.A.	**110,523**									
(Includes Skagit County.)										
City of:										
Mount Vernon	28,265	88	1	22	30	35	2,797	326	2,341	130
Anacortes	15,657	36	0	5	8	23	629	100	500	29
Total area actually reporting	100.0%	281	2	67	62	150	7,477	1,288	5,724	465
Rate per 100,000 inhabitants		254.2	1.8	60.6	56.1	135.7	6,765.1	1,165.4	5,179.0	420.7
Muncie, IN M.S.A.	**118,283**									
(Includes Delaware County.)										
City of Muncie	66,971	337	7	116	82	132	3,051	533	2,343	175
Total area actually reporting	100.0%	412	7	139	88	178	4,117	691	3,168	258
Rate per 100,000 inhabitants		348.3	5.9	117.5	74.4	150.5	3,480.6	584.2	2,678.3	218.1
Muskegon-Norton Shores, MI M.S.A.	**173,650**									
(Includes Muskegon County.)										
City of:										
Muskegon	39,954	451	1	63	70	317	2,892	538	2,116	238
Norton Shores	23,268	53	1	8	10	34	1,158	120	989	49
Total area actually reporting	99.4%	981	4	139	150	688	8,472	1,521	6,287	664
Estimated total	100.0%	984	4	139	151	690	8,504	1,526	6,310	668
Rate per 100,000 inhabitants		566.7	2.3	80.0	87.0	397.4	4,897.2	878.8	3,633.7	384.7
Myrtle Beach-Conway-North Myrtle Beach, SC M.S.A.	**213,345**									
(Includes Horry County.)										
City of:										
Myrtle Beach	24,994	462	3	42	179	238	5,529	930	4,052	547
Conway	12,692	129	1	8	38	82	1,308	186	1,069	53
North Myrtle Beach	12,595	87	0	12	11	64	1,515	285	1,153	77
Total area actually reporting	100.0%	1,866	13	137	411	1,305	16,265	3,148	11,647	1,470
Rate per 100,000 inhabitants		874.6	6.1	64.2	192.6	611.7	7,623.8	1,475.5	5,459.2	689.0
Napa, CA M.S.A.	**133,125**									
(Includes Napa County.)										
City of Napa	76,432	328	2	28	37	261	2,443	306	1,911	226
Total area actually reporting	100.0%	451	3	50	58	340	3,722	596	2,690	436
Rate per 100,000 inhabitants		338.8	2.3	37.6	43.6	255.4	2,795.9	447.7	2,020.7	327.5
Naples-Marco Island, FL M.S.A.	**293,002**									
(Includes Collier County.)										
City of:										
Naples	21,757	58	0	4	15	39	914	125	759	30
Marco Island	15,752	7	0	1	0	6	286	70	195	21
Total area actually reporting	100.0%	1,317	14	94	218	991	6,834	1,550	4,868	416
Rate per 100,000 inhabitants		449.5	4.8	32.1	74.4	338.2	2,332.4	529.0	1,661.4	142.0

See footnotes at end of table.

Table 6

Crime in the United States

by Metropolitan Statistical Area, 2004—Continued

Metropolitan Statistical Area	Population	Violent crime	Murder and non-negligent man-slaughter	Forcible rape	Robbery	Aggravated assault	Property crime	Burglary	Larceny-theft	Motor vehicle theft
Nashville-Davidson–Murfreesboro, TN M.S.A.	**1,385,202**									
(Includes Cannon, Cheatham, Davidson, Dickson, Hickman, Macon, Robertson, Rutherford, Smith, Sumner, Trousdale, Williamson, and Wilson Counties.)										
City of:										
Nashville	555,134	8,606	58	391	2,125	6,032	36,086	6,829	25,134	4,123
Murfreesboro	78,865	538	2	32	105	399	3,571	599	2,749	223
Total area actually reporting	100.0%	12,085	83	674	2,453	8,875	57,737	11,161	40,893	5,683
Rate per 100,000 inhabitants		872.4	6.0	48.7	177.1	640.7	4,168.1	805.7	2,952.1	410.3
New Orleans-Metairie-Kenner, LA M.S.A.	**1,323,234**									
(Includes Jefferson, Orleans, Plaquemines, St. Bernard, St. Charles, St. John the Baptist, and St. Tammany Parishes.)										
City of:										
New Orleans	471,057	4,467	264	189	1,836	2,178	24,316	5,238	12,544	6,534
Kenner	70,505	310	6	23	80	201	2,988	455	2,166	367
Total area actually reporting	99.8%	8,898	338	483	2,940	5,137	58,430	11,613	36,311	10,506
Estimated total	100.0%	8,910	338	484	2,942	5,146	58,557	11,633	36,411	10,513
Rate per 100,000 inhabitants		673.4	25.5	36.6	222.3	388.9	4,425.3	879.1	2,751.7	794.5
New York-Northern New Jersey-Long Island, NY-NJ-PA M.S.A.	**18,709,053**									
(Includes the Metropolitan Divisions of Edison, NJ; Nassau-Suffolk County, NY; Newark-Union, NJ-PA; and New York-Wayne-White Plains, NY-NJ.)										
City of:										
New York, NY	8,101,321	55,688	570	1,428	24,373	29,317	171,188	26,100	124,016	21,072
Newark, NJ	279,857	2,867	84	73	1,345	1,365	13,199	2,159	5,252	5,788
Edison Township, NJ	100,839	215	2	7	68	138	2,455	394	1,774	287
Union Township, NJ	56,026	200	0	12	108	80	1,660	240	1,151	269
White Plains, NY	56,008	213	0	6	69	138	1,439	86	1,288	65
Wayne Township, NJ	55,649	32	0	0	13	19	1,293	115	1,060	118
Total area actually reporting	99.9%	85,656	930	2,611	37,251	44,864	387,000	63,843	270,927	52,230
Estimated total	100.0%	85,794	931	2,620	37,298	44,945	388,492	64,051	272,123	52,318
Rate per 100,000 inhabitants		458.6	5.0	14.0	199.4	240.2	2,076.5	342.4	1,454.5	279.6
Edison, NJ M.D.	**2,286,850**									
(Includes Middlesex, Monmouth, Ocean, and Somerset Counties.)										
Total area actually reporting	100.0%	4,251	51	252	1,424	2,524	43,220	8,086	32,164	2,970
Rate per 100,000 inhabitants		185.9	2.2	11.0	62.3	110.4	1,889.9	353.6	1,406.5	129.9
Nassau-Suffolk, NY M.D.	**2,812,909**									
(Includes Nassau and Suffolk Counties.)										
Total area actually reporting	99.3%	5,317	52	236	1,990	3,039	48,520	7,143	36,261	5,116
Estimated total	100.0%	5,353	52	238	2,003	3,060	48,917	7,198	36,580	5,139
Rate per 100,000 inhabitants		190.3	1.8	8.5	71.2	108.8	1,739.0	255.9	1,300.4	182.7
Newark-Union, NJ-PA M.D.	**2,155,190**									
(Includes Essex, Hunterdon, Morris, Sussex, and Union Counties, NJ and Pike County, PA.)										
Total area actually reporting	99.6%	9,437	167	322	4,541	4,407	56,550	10,680	31,444	14,426
Estimated total	100.0%	9,455	167	323	4,546	4,419	56,717	10,704	31,576	14,437
Rate per 100,000 inhabitants		438.7	7.7	15.0	210.9	205.0	2,631.6	496.7	1,465.1	669.9
New York-White Plains-Wayne, NY-NJ M.D.	**11,454,104**									
(Includes Bergen, Hudson, and Passaic Counties, NJ and Bronx, Kings, New York, Putnam, Queens, Richmond, Rockland, and Westchester Counties, NY.)										
Total area actually reporting	99.6%	66,651	660	1,801	29,296	34,894	238,710	37,934	171,058	29,718
Estimated total	100.0%	66,735	661	1,807	29,325	34,942	239,638	38,063	171,803	29,772
Rate per 100,000 inhabitants		582.6	5.8	15.8	256.0	305.1	2,092.2	332.3	1,499.9	259.9

See footnotes at end of table.

Table 6

Crime in the United States
by Metropolitan Statistical Area, 2004—Continued

Metropolitan Statistical Area	Population	**Violent crime**	Murder and non-negligent man-slaughter	Forcible rape	Robbery	Aggravated assault	**Property crime**	Burglary	Larceny-theft	Motor vehicle theft
Niles-Benton Harbor, MI M.S.A.	**163,293**									
(Includes Berrien County.)										
City of:										
Niles	11,945	98	0	21	21	56	609	94	478	37
Benton Harbor	11,046	331	3	19	37	272	799	305	411	83
Total area actually reporting	99.6%	859	5	128	107	619	4,975	1,068	3,587	320
Estimated total	100.0%	860	5	128	107	620	4,992	1,071	3,599	322
Rate per 100,000 inhabitants		526.7	3.1	78.4	65.5	379.7	3,057.1	655.9	2,204.0	197.2
Norwich-New London, CT M.S.A.	**140,481**									
(Includes New London County.)										
City of:										
Norwich	36,437	166	4	28	49	85	1,065	222	761	82
New London	26,353	209	2	20	57	130	893	173	627	93
Total area actually reporting	100.0%	533	9	103	144	277	3,767	627	2,904	236
Rate per 100,000 inhabitants		379.4	6.4	73.3	102.5	197.2	2,681.5	446.3	2,067.2	168.0
Ocala, FL M.S.A.	**286,515**									
(Includes Marion County.)										
City of Ocala	48,986	608	3	32	134	439	3,729	860	2,632	237
Total area actually reporting	100.0%	2,018	17	167	208	1,626	8,794	2,405	5,730	659
Rate per 100,000 inhabitants		704.3	5.9	58.3	72.6	567.5	3,069.3	839.4	1,999.9	230.0
Ocean City, NJ M.S.A.	**102,558**									
(Includes Cape May County.)										
City of Ocean City	15,667	40	0	0	13	27	986	170	803	13
Total area actually reporting	100.0%	373	3	27	78	265	4,544	975	3,414	155
Rate per 100,000 inhabitants		363.7	2.9	26.3	76.1	258.4	4,430.7	950.7	3,328.8	151.1
Odessa, TX M.S.A.	**124,753**									
(Includes Ector County.)										
City of Odessa	92,643	561	2	16	87	456	3,976	895	2,865	216
Total area actually reporting	100.0%	639	3	19	94	523	5,363	1,145	3,929	289
Rate per 100,000 inhabitants		512.2	2.4	15.2	75.3	419.2	4,298.9	917.8	3,149.4	231.7
Ogden-Clearfield, UT M.S.A.	**476,435**									
(Includes Davis, Morgan, and Weber Counties.)										
City of:										
Ogden	79,544	349	4	34	107	204	5,149	802	3,921	426
Clearfield	27,580	50	0	15	7	28	790	122	619	49
Total area actually reporting	98.7%	831	7	143	188	493	15,052	2,355	11,698	999
Estimated total	100.0%	843	7	145	191	500	15,303	2,392	11,894	1,017
Rate per 100,000 inhabitants		176.9	1.5	30.4	40.1	104.9	3,212.0	502.1	2,496.5	213.5
Oklahoma City, OK M.S.A.	**1,136,530**									
(Includes Canadian, Cleveland, Grady, Lincoln, Logan, McClain, and Oklahoma Counties.)										
City of Oklahoma City	525,094	4,321	39	374	1,173	2,735	45,594	8,315	33,444	3,835
Total area actually reporting	100.0%	5,952	56	569	1,426	3,901	64,953	12,918	46,744	5,291
Rate per 100,000 inhabitants		523.7	4.9	50.1	125.5	343.2	5,715.0	1,136.6	4,112.9	465.5
Olympia, WA M.S.A.	**224,569**									
(Includes Thurston County.)										
City of Olympia	44,482	148	6	35	26	81	2,683	437	2,050	196
Total area actually reporting	100.0%	592	8	84	92	408	8,266	1,790	5,838	638
Rate per 100,000 inhabitants		263.6	3.6	37.4	41.0	181.7	3,680.8	797.1	2,599.6	284.1
Omaha-Council Bluffs, NE-IA M.S.A.	**796,664**									
(Includes Harrison, Mills, and Pottawattamie Counties, IA and Cass, Douglas, Sarpy, Saunders, and Washington Counties, NE.)										
City of:										
Omaha, NE	406,109	2,608	20	187	824	1,577	22,536	3,641	15,490	3,405
Council Bluffs, IA	58,863	567	2	88	68	409	5,228	1,014	3,463	751
Total area actually reporting	97.3%	3,626	27	346	927	2,326	34,350	5,906	23,718	4,726
Estimated total	100.0%	3,658	27	350	929	2,352	34,723	5,987	23,982	4,754
Rate per 100,000 inhabitants		459.2	3.4	43.9	116.6	295.2	4,358.6	751.5	3,010.3	596.7
Orlando-Kissimmee, FL M.S.A.	**1,843,041**									
(Includes Lake, Orange, Osceola, and Seminole Counties.)										
City of:										
Orlando	203,764	3,562	17	174	962	2,409	16,872	3,601	11,292	1,979
Kissimmee	55,811	445	3	21	102	319	2,706	615	1,904	187
Total area actually reporting	100.0%	13,908	93	805	3,045	9,965	78,101	19,326	50,325	8,450
Rate per 100,000 inhabitants		754.6	5.0	43.7	165.2	540.7	4,237.6	1,048.6	2,730.5	458.5

See footnotes at end of table.

Table 6

Crime in the United States

by Metropolitan Statistical Area, 2004—Continued

Metropolitan Statistical Area	Population	Violent crime	Murder and non-negligent man-slaughter	Forcible rape	Robbery	Aggravated assault	Property crime	Burglary	Larceny-theft	Motor vehicle theft
Oshkosh-Neenah, WI M.S.A.	**159,564**									
(Includes Winnebago County.)										
City of:										
Oshkosh	63,661	146	0	10	19	117	2,007	306	1,642	59
Neenah	24,794	26	1	7	4	14	485	95	372	18
Total area actually reporting	100.0%	233	1	27	29	176	3,706	618	2,958	130
Rate per 100,000 inhabitants		146.0	0.6	16.9	18.2	110.3	2,322.6	387.3	1,853.8	81.5
Owensboro, KY M.S.A.	**111,601**									
(Includes Daviess, Hancock, and McLean Counties.)										
City of Owensboro	54,683	142	0	12	39	91	2,356	484	1,766	106
Total area actually reporting	99.3%	193	1	17	41	134	2,921	693	2,098	130
Estimated total	100.0%	195	1	17	42	135	2,948	698	2,118	132
Rate per 100,000 inhabitants		174.7	0.9	15.2	37.6	121.0	2,641.6	625.4	1,897.8	118.3
Oxnard-Thousand Oaks-Ventura, CA M.S.A.	**800,256**									
(Includes Ventura County.)										
City of:										
Oxnard	182,959	772	18	24	370	360	5,022	904	3,079	1,039
Thousand Oaks	125,625	165	0	16	36	113	1,824	333	1,304	187
Ventura	105,341	259	3	18	94	144	3,920	743	2,758	419
Camarillo	61,142	100	0	5	21	74	1,130	279	743	108
Total area actually reporting	100.0%	1,898	33	101	621	1,143	17,526	3,641	11,496	2,389
Rate per 100,000 inhabitants		237.2	4.1	12.6	77.6	142.8	2,190.0	455.0	1,436.5	298.5
Palm Bay-Melbourne-Titusville, FL M.S.A.	**516,946**									
(Includes Brevard County.)										
City of:										
Palm Bay	86,966	504	0	24	49	431	2,337	726	1,390	221
Melbourne	76,201	588	7	23	151	407	3,218	763	2,240	215
Titusville	42,680	402	2	23	81	296	1,633	426	1,018	189
Total area actually reporting	100.0%	3,344	14	204	502	2,624	15,374	4,261	9,935	1,178
Rate per 100,000 inhabitants		646.9	2.7	39.5	97.1	507.6	2,974.0	824.3	1,921.9	227.9
Panama City-Lynn Haven, FL M.S.A.	**158,641**									
(Includes Bay County.)										
City of:										
Panama City	37,909	335	4	28	65	238	2,329	446	1,750	133
Lynn Haven	14,554	24	0	0	5	19	429	62	269	98
Total area actually reporting	100.0%	1,095	11	97	163	824	7,642	1,632	5,493	517
Rate per 100,000 inhabitants		690.2	6.9	61.1	102.7	519.4	4,817.2	1,028.7	3,462.5	325.9
Pascagoula, MS M.S.A.	**155,497**									
(Includes George and Jackson Counties.)										
City of Pascagoula	26,060	116	5	25	64	22	2,111	816	1,154	141
Total area actually reporting	100.0%	452	15	70	115	252	6,195	1,950	3,656	589
Rate per 100,000 inhabitants		290.7	9.6	45.0	74.0	162.1	3,984.0	1,254.0	2,351.2	378.8
Pensacola-Ferry Pass-Brent, FL M.S.A.	**438,508**									
(Includes Escambia and Santa Rosa Counties.)										
City of Pensacola	56,117	417	1	32	85	299	2,518	615	1,761	142
Total area actually reporting	100.0%	2,471	24	180	402	1,865	13,367	3,457	9,014	896
Rate per 100,000 inhabitants		563.5	5.5	41.0	91.7	425.3	3,048.3	788.4	2,055.6	204.3
Phoenix-Mesa-Scottsdale, AZ M.S.A.	**3,698,377**									
(Includes Maricopa and Pinal Counties.)										
City of:										
Phoenix	1,428,973	9,465	202	490	3,723	5,050	94,406	16,496	53,041	24,869
Mesa	445,006	2,500	22	124	421	1,933	23,364	3,682	15,937	3,745
Scottsdale	224,357	468	4	63	132	269	8,998	2,087	5,593	1,318
Tempe	163,521	980	8	86	263	623	13,042	1,793	8,838	2,411
Total area actually reporting	98.4%	18,002	294	1,122	5,516	11,070	199,578	38,114	118,508	42,956
Estimated total	100.0%	18,237	296	1,141	5,566	11,234	202,598	38,786	120,361	43,451
Rate per 100,000 inhabitants		493.1	8.0	30.9	150.5	303.8	5,478.0	1,048.7	3,254.4	1,174.9
Pine Bluff, AR M.S.A.[1]	**107,047**									
(Includes Cleveland, Jefferson, and Lincoln Counties.)										
City of Pine Bluff	54,437	594	9	41	163	381	4,827	1,515	2,908	404
Total area actually reporting	100.0%	724	14	47	173	490	5,751	1,956	3,330	465
Rate per 100,000 inhabitants		676.3	13.1	43.9	161.6	457.7	5,372.4	1,827.2	3,110.8	434.4

See footnotes at end of table.

Table 6

Crime in the United States

by Metropolitan Statistical Area, 2004—Continued

Metropolitan Statistical Area	*Population*	***Violent crime***	*Murder and non-negligent man-slaughter*	*Forcible rape*	*Robbery*	*Aggravated assault*	***Property crime***	*Burglary*	*Larceny-theft*	*Motor vehicle theft*
Pittsburgh, PA M.S.A.	**2,418,291**									
(Includes Allegheny, Armstrong, Beaver, Butler, Fayette, Washington, and Westmoreland Counties.)										
City of Pittsburgh	334,231	3,739	46	99	1,602	1,992	15,278	3,045	9,841	2,392
Total area actually reporting	88.2%	8,257	85	427	2,762	4,983	51,256	9,463	36,733	5,060
Estimated total	100.0%	8,917	90	470	2,937	5,420	57,331	10,329	41,532	5,470
Rate per 100,000 inhabitants		368.7	3.7	19.4	121.4	224.1	2,370.7	427.1	1,717.4	226.2
Pocatello, ID M.S.A.	**84,639**									
(Includes Bannock and Power Counties.)										
City of Pocatello	52,014	148	1	15	14	118	2,061	267	1,695	99
Total area actually reporting	100.0%	238	1	24	16	197	3,074	433	2,495	146
Rate per 100,000 inhabitants		281.2	1.2	28.4	18.9	232.8	3,631.9	511.6	2,947.8	172.5
Portland-South Portland-Biddeford, ME M.S.A.[1]	**509,862**									
(Includes Cumberland, Sagadahoc, and York Counties.)										
City of:										
Portland	64,197	254	2	35	94	123	3,011	523	2,332	156
South Portland	23,761	30	0	9	6	15	1,090	90	959	41
Biddeford	21,876	52	0	11	9	32	803	105	671	27
Total area actually reporting	100.0%	629	4	138	164	323	11,909	2,160	9,190	559
Rate per 100,000 inhabitants		123.4	0.8	27.1	32.2	63.4	2,335.7	423.6	1,802.4	109.6
Portland-Vancouver-Beaverton, OR-WA M.S.A.	**2,061,083**									
(Includes Clackamas, Columbia, Multnomah, Washington, and Yamhill Counties, OR and Clark and Skamania Counties, WA.)										
City of:										
Portland, OR	543,838	4,034	29	313	1,287	2,405	41,495	7,237	28,322	5,936
Vancouver, WA	153,443	642	9	113	149	371	8,411	1,245	5,989	1,177
Beaverton, OR	81,311	188	2	33	45	108	2,985	408	2,254	323
Hillsboro, OR	78,473	165	2	40	65	58	3,858	447	3,051	360
Total area actually reporting	98.8%	6,997	60	876	2,045	4,016	99,645	16,581	70,243	12,821
Estimated total	100.0%	7,039	60	883	2,053	4,043	100,370	16,735	70,730	12,905
Rate per 100,000 inhabitants		341.5	2.9	42.8	99.6	196.2	4,869.8	812.0	3,431.7	626.1
Port St. Lucie-Fort Pierce, FL M.S.A.	**356,313**									
(Includes Martin and St. Lucie Counties.)										
City of:										
Port St. Lucie	107,851	241	0	16	33	192	2,728	749	1,856	123
Fort Pierce	38,682	697	6	52	177	462	3,157	970	1,912	275
Total area actually reporting	100.0%	1,871	15	122	351	1,383	11,737	3,130	7,787	820
Rate per 100,000 inhabitants		525.1	4.2	34.2	98.5	388.1	3,294.0	878.4	2,185.4	230.1
Poughkeepsie-Newburgh-Middletown, NY M.S.A.	**655,298**									
(Includes Dutchess and Orange Counties.)										
City of:										
Poughkeepsie	30,232	357	2	23	131	201	1,204	183	918	103
Newburgh	28,467	362	3	14	88	257	1,175	259	790	126
Middletown	25,913	107	1	12	42	52	675	83	553	39
Total area actually reporting	94.3%	1,644	16	121	384	1,123	10,934	1,596	8,691	647
Estimated total	100.0%	1,714	17	126	408	1,163	11,698	1,702	9,304	692
Rate per 100,000 inhabitants		261.6	2.6	19.2	62.3	177.5	1,785.1	259.7	1,419.8	105.6
Prescott, AZ M.S.A.	**189,821**									
(Includes Yavapai County.)										
City of Prescott	38,674	132	1	5	19	107	1,878	348	1,404	126
Total area actually reporting	99.8%	649	4	43	50	552	6,291	1,434	4,403	454
Estimated total	100.0%	650	4	43	50	553	6,309	1,438	4,414	457
Rate per 100,000 inhabitants		342.4	2.1	22.7	26.3	291.3	3,323.7	757.6	2,325.3	240.8

See footnotes at end of table.

Table 6

Crime in the United States

by Metropolitan Statistical Area, 2004—Continued

Metropolitan Statistical Area	Population	Violent crime	Murder and non-negligent man-slaughter	Forcible rape	Robbery	Aggravated assault	Property crime	Burglary	Larceny-theft	Motor vehicle theft
Providence-New Bedford-Fall River, RI-MA M.S.A.[1]	**1,626,202**									
(Includes Bristol County, MA and Bristol, Kent, Newport, Providence, and Washington Counties, RI.)										
City of:										
Providence, RI	177,096	1,082	17	94	412	559	10,400	1,688	6,412	2,300
New Bedford, MA[1]	93,863	969	5	50	250	664	3,207	892	1,867	448
Fall River, MA	92,516	1,113	1	81	229	802	3,362	1,334	1,492	536
Warwick, RI	87,727	112	0	20	23	69	2,659	294	2,161	204
Cranston, RI	82,018	149	2	17	42	88	2,200	354	1,634	212
Total area actually reporting	100.0%	5,813	37	511	1,370	3,895	45,414	9,272	30,378	5,764
Rate per 100,000 inhabitants		357.5	2.3	31.4	84.2	239.5	2,792.6	570.2	1,868.0	354.4
Provo-Orem, UT M.S.A.	**413,351**									
(Includes Juab and Utah Counties.)										
City of:										
Provo	107,094	150	0	40	17	93	3,334	532	2,620	182
Orem	88,999	53	1	13	17	22	3,895	452	3,255	188
Total area actually reporting	99.1%	427	6	124	53	244	15,028	2,516	11,766	746
Estimated total	100.0%	435	6	126	54	249	15,157	2,537	11,863	757
Rate per 100,000 inhabitants		105.2	1.5	30.5	13.1	60.2	3,666.9	613.8	2,870.0	183.1
Pueblo, CO M.S.A.	**150,409**									
(Includes Pueblo County.)										
City of Pueblo	104,803	666	7	34	203	422	5,775	1,298	4,038	439
Total area actually reporting	100.0%	713	8	37	212	456	7,183	1,625	5,053	505
Rate per 100,000 inhabitants		474.0	5.3	24.6	140.9	303.2	4,775.6	1,080.4	3,359.5	335.8
Punta Gorda, FL M.S.A.	**156,800**									
(Includes Charlotte County.)										
City of Punta Gorda	17,091	28	1	0	5	22	459	192	250	17
Total area actually reporting	100.0%	632	5	41	82	504	4,657	1,267	3,118	272
Rate per 100,000 inhabitants		403.1	3.2	26.1	52.3	321.4	2,970.0	808.0	1,988.5	173.5
Racine, WI M.S.A.	**193,575**									
(Includes Racine County.)										
City of Racine	80,805	346	5	18	228	95	4,559	1,017	3,159	383
Total area actually reporting	100.0%	396	7	26	247	116	6,926	1,337	5,099	490
Rate per 100,000 inhabitants		204.6	3.6	13.4	127.6	59.9	3,577.9	690.7	2,634.1	253.1
Raleigh-Cary, NC M.S.A.	**898,584**									
(Includes Franklin, Johnston, and Wake Counties.)										
City of:										
Raleigh	321,850	1,867	16	99	661	1,091	12,126	2,576	8,523	1,027
Cary	101,415	94	1	15	30	48	2,034	413	1,520	101
Total area actually reporting	99.4%	2,949	37	184	966	1,762	26,523	6,386	18,112	2,025
Estimated total	100.0%	2,970	37	186	972	1,775	26,786	6,442	18,306	2,038
Rate per 100,000 inhabitants		330.5	4.1	20.7	108.2	197.5	2,980.9	716.9	2,037.2	226.8
Rapid City, SD M.S.A.	**117,599**									
(Includes Meade and Pennington Counties.)										
City of Rapid City	61,400	249	2	76	45	126	2,665	485	2,050	130
Total area actually reporting	100.0%	346	3	119	49	175	3,657	770	2,695	192
Rate per 100,000 inhabitants		294.2	2.6	101.2	41.7	148.8	3,109.7	654.8	2,291.7	163.3
Reading, PA M.S.A.	**386,579**									
(Includes Berks County.)										
City of Reading	80,570	1,116	14	36	401	665	4,857	1,384	2,330	1,143
Total area actually reporting	94.7%	1,550	19	72	477	982	10,144	2,121	6,477	1,546
Estimated total	100.0%	1,598	19	75	490	1,014	10,582	2,183	6,823	1,576
Rate per 100,000 inhabitants		413.4	4.9	19.4	126.8	262.3	2,737.3	564.7	1,765.0	407.7
Redding, CA M.S.A.	**177,676**									
(Includes Shasta County.)										
City of Redding	88,589	470	2	71	79	318	3,679	801	2,491	387
Total area actually reporting	100.0%	909	4	114	92	699	5,793	1,539	3,572	682
Rate per 100,000 inhabitants		511.6	2.3	64.2	51.8	393.4	3,260.4	866.2	2,010.4	383.8
Reno-Sparks, NV M.S.A.	**390,002**									
(Includes Storey and Washoe Counties.)										
City of:										
Reno	201,981	1,480	9	112	464	895	10,154	1,713	6,884	1,557
Sparks	80,524	369	4	33	87	245	3,660	773	2,441	446
Total area actually reporting	100.0%	2,050	15	161	569	1,305	15,822	3,065	10,548	2,209
Rate per 100,000 inhabitants		525.6	3.8	41.3	145.9	334.6	4,056.9	785.9	2,704.6	566.4

See footnotes at end of table.

Table 6

Crime in the United States

by Metropolitan Statistical Area, 2004—Continued

Metropolitan Statistical Area	Population	**Violent crime**	Murder and non-negligent man-slaughter	Forcible rape	Robbery	Aggravated assault	**Property crime**	Burglary	Larceny-theft	Motor vehicle theft
Richmond, VA M.S.A.	**1,149,560**									
(Includes Amelia, Caroline, Charles City, Chesterfield, Cumberland, Dinwiddie, Goochland, Hanover, Henrico, King and Queen, King William, Louisa, New Kent, Powhatan, Prince George, and Sussex Counties and Colonial Heights, Hopewell, Petersburg, and Richmond Cities.)										
City of Richmond	196,667	2,700	93	101	1,343	1,163	13,089	2,731	7,982	2,376
Total area actually reporting	99.3%	4,947	145	281	2,113	2,408	41,303	7,261	29,481	4,561
Estimated total	100.0%	4,963	145	283	2,118	2,417	41,486	7,283	29,627	4,576
Rate per 100,000 inhabitants		431.7	12.6	24.6	184.2	210.3	3,608.9	633.5	2,577.2	398.1
Riverside-San Bernardino-Ontario, CA M.S.A.	**3,684,346**									
(Includes Riverside and San Bernardino Counties.)										
City of:										
Riverside	284,762	1,777	17	90	563	1,107	12,497	2,372	7,608	2,517
San Bernardino	197,611	2,635	50	96	959	1,530	11,299	2,543	5,508	3,248
Ontario	169,333	990	7	88	352	543	7,091	980	4,053	2,058
Temecula	77,722	207	0	15	38	154	2,423	525	1,558	340
Victorville	75,852	389	4	19	178	188	4,082	778	2,582	722
Chino	72,758	256	0	11	109	136	2,463	460	1,570	433
Redlands	68,642	294	3	19	97	175	2,321	523	1,367	431
Hemet	65,794	388	4	26	140	218	3,167	875	1,850	442
Total area actually reporting	100.0%	18,374	258	1,018	5,611	11,487	136,661	31,520	76,026	29,115
Rate per 100,000 inhabitants		498.7	7.0	27.6	152.3	311.8	3,709.2	855.5	2,063.5	790.2
Roanoke, VA M.S.A.	**293,388**									
(Includes Botetourt, Craig, Franklin, and Roanoke Counties and Roanoke and Salem Cities.)										
City of Roanoke	93,787	851	8	60	187	596	5,955	993	4,470	492
Total area actually reporting	100.0%	1,195	13	95	209	878	9,214	1,460	7,003	751
Rate per 100,000 inhabitants		407.3	4.4	32.4	71.2	299.3	3,140.6	497.6	2,386.9	256.0
Rochester, MN M.S.A.	**173,877**									
(Includes Dodge, Olmsted, and Wabasha Counties.)										
City of Rochester	93,267	231	0	43	62	126	2,631	385	2,097	149
Total area actually reporting	94.9%	282	0	60	72	150	3,539	587	2,734	218
Estimated total	100.0%	296	0	63	75	158	3,829	626	2,966	237
Rate per 100,000 inhabitants		170.2	0.0	36.2	43.1	90.9	2,202.1	360.0	1,705.8	136.3
Rochester, NY M.S.A.	**1,043,204**									
(Includes Livingston, Monroe, Ontario, Orleans, and Wayne Counties.)										
City of Rochester	215,507	1,782	36	91	934	721	15,458	2,721	9,551	3,186
Total area actually reporting	98.4%	2,766	56	237	1,153	1,320	34,473	5,740	24,445	4,288
Estimated total	100.0%	2,797	56	239	1,164	1,338	34,814	5,787	24,719	4,308
Rate per 100,000 inhabitants		268.1	5.4	22.9	111.6	128.3	3,337.2	554.7	2,369.5	413.0
Rocky Mount, NC M.S.A.	**146,932**									
(Includes Edgecombe and Nash Counties.)										
City of Rocky Mount	56,876	546	5	20	180	341	4,833	1,414	3,184	235
Total area actually reporting	100.0%	737	11	34	229	463	7,229	2,214	4,599	416
Rate per 100,000 inhabitants		501.6	7.5	23.1	155.9	315.1	4,920.0	1,506.8	3,130.0	283.1
Rome, GA M.S.A.	**94,923**									
(Includes Floyd County.)										
City of Rome	35,891	294	2	16	80	196	2,466	553	1,792	121
Total area actually reporting	100.0%	426	8	16	94	308	4,259	958	3,005	296
Rate per 100,000 inhabitants		448.8	8.4	16.9	99.0	324.5	4,486.8	1,009.2	3,165.7	311.8
Sacramento—Arden-Arcade—Roseville, CA M.S.A.	**1,997,592**									
(Includes El Dorado, Placer, Sacramento, and Yolo Counties.)										
City of:										
Sacramento	450,472	4,730	50	195	1,914	2,571	28,107	5,362	15,455	7,290
Roseville	99,494	286	2	17	78	189	4,346	702	3,080	564
Folsom	63,350	84	0	9	19	56	1,602	286	1,162	154
Woodland	51,576	297	1	16	45	235	1,730	401	1,018	311
Total area actually reporting	100.0%	11,307	102	620	3,665	6,920	87,614	17,832	50,443	19,339
Rate per 100,000 inhabitants		566.0	5.1	31.0	183.5	346.4	4,386.0	892.7	2,525.2	968.1

See footnotes at end of table.

Table 6

Crime in the United States
by Metropolitan Statistical Area, 2004—Continued

Metropolitan Statistical Area	Population	Violent crime	Murder and non-negligent man-slaughter	Forcible rape	Robbery	Aggravated assault	Property crime	Burglary	Larceny-theft	Motor vehicle theft
Saginaw-Saginaw Township North, MI M.S.A.	**210,005**									
(Includes Saginaw County.)										
City of Saginaw	59,427	1,589	20	80	205	1,284	2,721	1,099	1,290	332
Total area actually reporting	98.9%	2,147	24	140	262	1,721	7,463	2,024	4,824	615
Estimated total	100.0%	2,153	24	141	263	1,725	7,532	2,036	4,873	623
Rate per 100,000 inhabitants		1,025.2	11.4	67.1	125.2	821.4	3,586.6	969.5	2,320.4	296.7
Salem, OR M.S.A.[1]	**366,558**									
(Includes Marion and Polk Counties.)										
City of Salem[1]	144,319	745	4	61	141	539	9,940	1,400	7,420	1,120
Total area actually reporting	99.7%	1,189	7	118	231	833	18,207	3,020	13,075	2,112
Estimated total	100.0%	1,191	7	118	232	834	18,251	3,027	13,107	2,117
Rate per 100,000 inhabitants		324.9	1.9	32.2	63.3	227.5	4,979.0	825.8	3,575.7	577.5
Salinas, CA M.S.A.	**419,230**									
(Includes Monterey County.)										
City of Salinas	149,545	1,216	17	69	452	678	6,764	918	4,549	1,297
Total area actually reporting	100.0%	2,097	33	129	721	1,214	14,143	2,622	9,472	2,049
Rate per 100,000 inhabitants		500.2	7.9	30.8	172.0	289.6	3,373.6	625.4	2,259.4	488.8
Salisbury, MD M.S.A.	**113,829**									
(Includes Somerset and Wicomico Counties.)										
City of Salisbury	25,472	476	3	21	148	304	2,257	497	1,654	106
Total area actually reporting	100.0%	927	6	41	226	654	4,487	1,106	3,170	211
Rate per 100,000 inhabitants		814.4	5.3	36.0	198.5	574.5	3,941.9	971.6	2,784.9	185.4
Salt Lake City, UT M.S.A.	**1,021,294**									
(Includes Salt Lake, Summit, and Tooele Counties.)										
City of Salt Lake City	182,768	1,328	15	92	465	756	16,343	2,353	12,108	1,882
Total area actually reporting	99.8%	3,671	27	525	961	2,158	55,918	7,789	42,893	5,236
Estimated total	100.0%	3,675	27	526	962	2,160	55,993	7,800	42,952	5,241
Rate per 100,000 inhabitants		359.8	2.6	51.5	94.2	211.5	5,482.6	763.7	4,205.6	513.2
San Angelo, TX M.S.A.	**107,038**									
(Includes Irion and Tom Green Counties.)										
City of San Angelo	89,399	415	1	81	58	275	5,848	1,079	4,523	246
Total area actually reporting	100.0%	446	1	88	60	297	6,223	1,175	4,792	256
Rate per 100,000 inhabitants		416.7	0.9	82.2	56.1	277.5	5,813.8	1,097.7	4,476.9	239.2
San Antonio, TX M.S.A.	**1,851,300**									
(Includes Atascosa, Bandera, Bexar, Comal, Guadalupe, Kendall, Medina, and Wilson Counties.)										
City of San Antonio	1,235,128	7,846	94	677	2,127	4,948	81,255	14,720	60,868	5,667
Total area actually reporting	100.0%	9,465	118	887	2,345	6,115	101,621	19,278	75,787	6,556
Rate per 100,000 inhabitants		511.3	6.4	47.9	126.7	330.3	5,489.2	1,041.3	4,093.7	354.1
San Diego-Carlsbad-San Marcos, CA M.S.A.	**2,964,696**									
(Includes San Diego County.)										
City of:										
San Diego	1,281,366	6,774	62	373	1,650	4,689	45,443	7,305	25,168	12,970
Carlsbad	88,380	270	2	13	42	213	2,163	457	1,476	230
San Marcos	64,983	250	1	17	61	171	1,495	346	844	305
National City	58,964	421	5	16	139	261	2,834	390	1,544	900
Total area actually reporting	100.0%	13,886	127	797	3,588	9,374	97,390	17,547	55,671	24,172
Rate per 100,000 inhabitants		468.4	4.3	26.9	121.0	316.2	3,285.0	591.9	1,877.8	815.3
Sandusky, OH M.S.A.	**78,869**									
(Includes Erie County.)										
City of Sandusky	27,085	141	0	16	31	94	1,817	378	1,359	80
Total area actually reporting	99.5%	188	2	22	44	120	3,053	610	2,320	123
Estimated total	100.0%	188	2	22	44	120	3,064	612	2,328	124
Rate per 100,000 inhabitants		238.4	2.5	27.9	55.8	152.2	3,884.9	776.0	2,951.7	157.2

See footnotes at end of table.

Table 6

Crime in the United States

by Metropolitan Statistical Area, 2004—Continued

Metropolitan Statistical Area	Population	Violent crime	Murder and non-negligent man-slaughter	Forcible rape	Robbery	Aggravated assault	Property crime	Burglary	Larceny-theft	Motor vehicle theft
San Francisco-Oakland-Fremont, CA M.S.A.	**4,205,336**									
(Includes the Metropolitan Divisions of Oakland-Fremont-Hayward and San Francisco-San Mateo-Redwood City.)										
City of:										
San Francisco	760,353	5,757	88	152	3,041	2,476	35,869	6,097	21,711	8,061
Oakland	403,445	5,151	83	262	2,190	2,616	22,185	4,324	10,984	6,877
Fremont	206,884	454	5	24	165	260	5,723	939	3,903	881
Hayward	142,966	588	9	30	290	259	5,043	863	2,484	1,696
Berkeley	103,226	557	4	17	355	181	8,611	1,382	6,101	1,128
San Mateo	92,209	416	4	24	137	251	3,344	398	2,632	314
San Leandro	81,063	489	4	27	181	277	3,876	603	2,303	970
Redwood City	74,320	319	1	18	60	240	2,473	359	1,738	376
Pleasanton	66,743	90	0	12	22	56	1,886	272	1,433	181
Walnut Creek	65,903	115	1	4	33	77	3,137	520	2,332	285
South San Francisco	60,100	119	1	12	38	68	1,437	297	887	253
San Rafael	56,449	197	1	20	61	115	1,973	331	1,292	350
Total area actually reporting	100.0%	21,608	309	1,031	9,272	10,996	170,061	29,289	103,924	36,848
Rate per 100,000 inhabitants		513.8	7.3	24.5	220.5	261.5	4,043.9	696.5	2,471.2	876.2
Oakland-Fremont-Hayward, CA M.D.	**2,490,569**									
(Includes Alameda and Contra Costa Counties.)										
Total area actually reporting	100.0%	13,160	192	677	5,394	6,897	107,666	18,878	63,823	24,965
Rate per 100,000 inhabitants		528.4	7.7	27.2	216.6	276.9	4,322.9	758.0	2,562.6	1,002.4
San Francisco-San Mateo-Redwood City, CA M.D.	**1,714,767**									
(Includes Marin, San Francisco, and San Mateo Counties.)										
Total area actually reporting	100.0%	8,448	117	354	3,878	4,099	62,395	10,411	40,101	11,883
Rate per 100,000 inhabitants		492.7	6.8	20.6	226.2	239.0	3,638.7	607.1	2,338.6	693.0
San Jose-Sunnyvale-Santa Clara, CA M.S.A.	**1,754,732**									
(Includes San Benito and Santa Clara Counties.)										
City of:										
San Jose	908,712	3,379	24	256	785	2,314	22,298	3,616	14,165	4,517
Sunnyvale	130,032	161	2	19	52	88	2,843	395	2,102	346
Santa Clara	103,273	239	2	37	52	148	3,263	463	2,429	371
Mountain View	70,166	263	1	13	54	195	1,973	229	1,542	202
Milpitas	63,809	195	0	21	35	139	2,246	322	1,625	299
Palo Alto	57,893	89	2	12	38	37	1,947	290	1,526	131
Cupertino	51,061	60	0	7	12	41	985	233	700	52
Total area actually reporting	100.0%	5,327	37	479	1,201	3,610	45,238	7,420	30,948	6,870
Rate per 100,000 inhabitants		303.6	2.1	27.3	68.4	205.7	2,578.1	422.9	1,763.7	391.5
San Luis Obispo-Paso Robles, CA M.S.A.	**256,038**									
(Includes San Luis Obispo County.)										
City of:										
San Luis Obispo	44,712	183	1	25	29	128	1,972	399	1,442	131
Paso Robles	26,718	120	0	13	8	99	669	250	364	55
Total area actually reporting	100.0%	777	2	97	81	597	6,875	1,582	4,810	483
Rate per 100,000 inhabitants		303.5	0.8	37.9	31.6	233.2	2,685.1	617.9	1,878.6	188.6
Santa Barbara-Santa Maria, CA M.S.A.	**407,785**									
(Includes Santa Barbara County.)										
City of:										
Santa Barbara	89,269	624	0	40	88	496	2,730	636	1,889	205
Santa Maria	82,889	660	3	34	152	471	2,483	448	1,500	535
Total area actually reporting	100.0%	1,804	7	128	321	1,348	9,981	2,350	6,553	1,078
Rate per 100,000 inhabitants		442.4	1.7	31.4	78.7	330.6	2,447.6	576.3	1,607.0	264.4
Santa Cruz-Watsonville, CA M.S.A.	**254,486**									
(Includes Santa Cruz County.)										
City of:										
Santa Cruz	54,888	490	1	59	82	348	2,976	534	2,251	191
Watsonville	46,691	283	2	25	76	180	1,789	236	1,377	176
Total area actually reporting	100.0%	1,198	5	124	205	864	9,397	1,697	6,849	851
Rate per 100,000 inhabitants		470.8	2.0	48.7	80.6	339.5	3,692.5	666.8	2,691.3	334.4

See footnotes at end of table.

Table 6

Crime in the United States

by Metropolitan Statistical Area, 2004—Continued

Metropolitan Statistical Area	Population	Violent crime	Murder and non-negligent man-slaughter	Forcible rape	Robbery	Aggravated assault	Property crime	Burglary	Larceny-theft	Motor vehicle theft
Santa Fe, NM M.S.A.	**138,510**									
(Includes Santa Fe County.)										
City of Santa Fe	67,493	351	3	38	72	238	4,319	1,961	2,132	226
Total area actually reporting	98.0%	807	8	73	78	648	5,294	2,362	2,491	441
Estimated total	100.0%	825	8	75	79	663	5,398	2,384	2,563	451
Rate per 100,000 inhabitants		595.6	5.8	54.1	57.0	478.7	3,897.2	1,721.2	1,850.4	325.6
Santa Rosa-Petaluma, CA M.S.A.	**472,109**									
(Includes Sonoma County.)										
City of:										
Santa Rosa	155,155	1,002	5	98	140	759	5,434	955	3,791	688
Petaluma	55,811	142	0	28	28	86	1,323	169	991	163
Total area actually reporting	100.0%	2,242	17	214	272	1,739	13,303	2,552	9,169	1,582
Rate per 100,000 inhabitants		474.9	3.6	45.3	57.6	368.3	2,817.8	540.6	1,942.1	335.1
Sarasota-Bradenton-Venice, FL M.S.A.	**647,673**									
(Includes Manatee and Sarasota Counties.)										
City of:										
Sarasota	54,442	508	4	26	150	328	3,866	869	2,731	266
Bradenton	53,664	385	4	18	126	237	3,112	674	2,100	338
Venice	19,781	35	0	3	2	30	489	76	392	21
Total area actually reporting	100.0%	3,938	18	185	765	2,970	27,965	6,596	19,434	1,935
Rate per 100,000 inhabitants		608.0	2.8	28.6	118.1	458.6	4,317.8	1,018.4	3,000.6	298.8
Savannah, GA M.S.A.	**309,395**									
(Includes Bryan, Chatham, and Effingham Counties.)										
City of Savannah	129,698	1,105	23	66	656	360	9,283	2,003	6,032	1,248
Total area actually reporting	98.4%	1,792	27	91	790	884	15,370	3,162	10,479	1,729
Estimated total	100.0%	1,819	27	92	798	902	15,644	3,206	10,681	1,757
Rate per 100,000 inhabitants		587.9	8.7	29.7	257.9	291.5	5,056.3	1,036.2	3,452.2	567.9
Scranton—Wilkes-Barre, PA M.S.A.	**553,962**									
(Includes Lackawanna, Luzerne, and Wyoming Counties.)										
City of:										
Scranton	74,565	367	3	51	104	209	2,190	516	1,471	203
Wilkes-Barre	41,767	166	3	15	90	58	1,493	267	1,107	119
Total area actually reporting	83.7%	1,350	15	139	350	846	10,389	1,865	7,768	756
Estimated total	100.0%	1,559	17	153	405	984	12,312	2,139	9,287	886
Rate per 100,000 inhabitants		281.4	3.1	27.6	73.1	177.6	2,222.5	386.1	1,676.5	159.9
Seattle-Tacoma-Bellevue, WA M.S.A.	**3,178,846**									
(Includes the Metropolitan Divisions of Seattle-Bellevue-Everett and Tacoma.)										
City of:										
Seattle	575,816	3,798	24	145	1,588	2,041	42,797	7,734	25,810	9,253
Tacoma	199,112	2,026	13	175	724	1,114	16,580	2,997	10,361	3,222
Bellevue	113,670	174	0	38	75	61	4,856	680	3,570	606
Everett	97,783	563	3	62	185	313	7,004	1,346	3,986	1,672
Kent	82,529	408	5	54	117	232	4,847	1,196	2,322	1,329
Renton	54,665	245	2	24	95	124	4,807	632	3,190	985
Total area actually reporting	100.0%	12,689	102	1,331	4,309	6,947	161,950	31,274	99,544	31,132
Rate per 100,000 inhabitants		399.2	3.2	41.9	135.6	218.5	5,094.6	983.8	3,131.5	979.3
Seattle-Bellevue-Everett, WA M.D.	**2,429,147**									
(Includes King and Snohomish Counties.)										
Total area actually reporting	100.0%	8,658	76	946	3,123	4,513	123,382	23,128	75,502	24,752
Rate per 100,000 inhabitants		356.4	3.1	38.9	128.6	185.8	5,079.2	952.1	3,108.2	1,019.0
Tacoma, WA M.D.	**749,699**									
(Includes Pierce County.)										
Total area actually reporting	100.0%	4,031	26	385	1,186	2,434	38,568	8,146	24,042	6,380
Rate per 100,000 inhabitants		537.7	3.5	51.4	158.2	324.7	5,144.5	1,086.6	3,206.9	851.0
Sheboygan, WI M.S.A.	**114,137**									
(Includes Sheboygan County.)										
City of Sheboygan	49,594	81	1	20	11	49	1,920	237	1,612	71
Total area actually reporting	100.0%	122	1	23	15	83	2,859	338	2,422	99
Rate per 100,000 inhabitants		106.9	0.9	20.2	13.1	72.7	2,504.9	296.1	2,122.0	86.7
Sherman-Denison, TX M.S.A.	**117,087**									
(Includes Grayson County.)										
City of:										
Sherman	36,870	145	3	4	24	114	1,864	357	1,449	58
Denison	23,727	96	2	1	26	67	1,215	287	868	60
Total area actually reporting	100.0%	331	7	20	55	249	4,129	989	2,940	200
Rate per 100,000 inhabitants		282.7	6.0	17.1	47.0	212.7	3,526.4	844.7	2,511.0	170.8

See footnotes at end of table.

Table 6

Crime in the United States

by Metropolitan Statistical Area, 2004—Continued

Metropolitan Statistical Area	Population	Violent crime	Murder and non-negligent man-slaughter	Forcible rape	Robbery	Aggravated assault	Property crime	Burglary	Larceny-theft	Motor vehicle theft
Shreveport-Bossier City, LA M.S.A.[1]	**379,966**									
(Includes Bossier, Caddo, and De Soto Parishes.)										
City of:										
Shreveport	199,221	2,178	33	135	690	1,320	14,615	3,307	9,862	1,446
Bossier City[1]	58,362		3	31	62		3,069	544	2,220	305
Total area actually reporting	99.5%		40	205	774		20,776	4,496	14,265	2,015
Estimated total	100.0%		40	206	776		20,887	4,513	14,353	2,021
Rate per 100,000 inhabitants			10.5	54.2	204.2		5,497.1	1,187.7	3,777.4	531.9
Sioux City, IA-NE-SD M.S.A.	**143,454**									
(Includes Woodbury County, IA, Dakota and Dixon Counties, NE, and Union County, SD.)										
City of Sioux City, IA	84,172	403	2	45	44	312	4,170	921	2,988	261
Total area actually reporting	99.4%	462	2	54	46	360	4,789	1,053	3,427	309
Estimated total	100.0%	462	2	54	46	360	4,803	1,056	3,437	310
Rate per 100,000 inhabitants		322.1	1.4	37.6	32.1	251.0	3,348.1	736.1	2,395.9	216.1
Sioux Falls, SD M.S.A.	**200,084**									
(Includes Lincoln, McCook, Minnehaha, and Turner Counties.)										
City of Sioux Falls	134,985	417	3	108	43	263	4,376	916	3,176	284
Total area actually reporting	96.1%	473	3	118	47	305	5,113	1,223	3,535	355
Estimated total	100.0%	480	3	120	48	309	5,236	1,253	3,619	364
Rate per 100,000 inhabitants		239.9	1.5	60.0	24.0	154.4	2,616.9	626.2	1,808.7	181.9
South Bend-Mishawaka, IN-MI M.S.A.	**319,701**									
(Includes St. Joseph County, IN and Cass County, MI.)										
City of:										
South Bend, IN	106,254	762	10	71	344	337	6,569	1,555	4,475	539
Mishawaka, IN	48,723	374	0	20	58	296	3,554	333	3,060	161
Total area actually reporting	100.0%	1,383	12	142	449	780	13,470	2,666	9,912	892
Rate per 100,000 inhabitants		432.6	3.8	44.4	140.4	244.0	4,213.3	833.9	3,100.4	279.0
Spartanburg, SC M.S.A.	**264,489**									
(Includes Spartanburg County.)										
City of Spartanburg	39,193	798	6	28	146	618	3,607	787	2,495	325
Total area actually reporting	100.0%	1,863	16	102	323	1,422	11,824	2,627	8,090	1,107
Rate per 100,000 inhabitants		704.4	6.0	38.6	122.1	537.6	4,470.5	993.2	3,058.7	418.5
Spokane, WA M.S.A.	**436,113**									
(Includes Spokane County.)										
City of Spokane	198,944	1,207	8	90	310	799	17,961	3,368	12,763	1,830
Total area actually reporting	100.0%	1,661	15	147	380	1,119	27,023	5,323	19,020	2,680
Rate per 100,000 inhabitants		380.9	3.4	33.7	87.1	256.6	6,196.3	1,220.6	4,361.3	614.5
Springfield, MA M.S.A.	**679,310**									
(Includes Franklin, Hampden, and Hampshire Counties.)										
City of Springfield	151,757	2,768	17	131	690	1,930	9,950	2,148	5,506	2,296
Total area actually reporting	98.3%	4,691	26	326	941	3,398	23,043	5,627	13,791	3,625
Estimated total	100.0%	4,724	26	328	948	3,422	23,268	5,678	13,940	3,650
Rate per 100,000 inhabitants		695.4	3.8	48.3	139.6	503.7	3,425.2	835.8	2,052.1	537.3
Springfield, MO M.S.A.[1]	**388,035**									
(Includes Christian, Dallas, Greene, Polk, and Webster Counties.)										
City of Springfield[1]	152,193	855	8	85	184	578	12,255	1,857	9,590	808
Total area actually reporting	100.0%	1,233	14	105	200	914	17,083	2,965	12,992	1,126
Rate per 100,000 inhabitants		317.8	3.6	27.1	51.5	235.5	4,402.4	764.1	3,348.2	290.2
Springfield, OH M.S.A.	**143,642**									
(Includes Clark County.)										
City of Springfield	64,614	490	6	55	261	168	6,167	1,509	4,151	507
Total area actually reporting	98.5%	580	7	78	292	203	8,593	2,152	5,758	683
Estimated total	100.0%	584	7	79	293	205	8,656	2,163	5,806	687
Rate per 100,000 inhabitants		406.6	4.9	55.0	204.0	142.7	6,026.1	1,505.8	4,042.0	478.3
State College, PA M.S.A.	**142,104**									
(Includes Centre County.)										
City of State College	53,476	49	0	6	16	27	955	111	823	21
Total area actually reporting	97.8%	158	3	33	27	95	2,745	366	2,308	71
Estimated total	100.0%	165	3	33	29	100	2,810	375	2,360	75
Rate per 100,000 inhabitants		116.1	2.1	23.2	20.4	70.4	1,977.4	263.9	1,660.8	52.8

See footnotes at end of table.

Table 6

Crime in the United States
by Metropolitan Statistical Area, 2004—Continued

Metropolitan Statistical Area	Population	Violent crime	Murder and non-negligent man-slaughter	Forcible rape	Robbery	Aggravated assault	Property crime	Burglary	Larceny-theft	Motor vehicle theft
St. Cloud, MN M.S.A.	**175,504**									
(Includes Benton and Stearns Counties.)										
City of St. Cloud	59,947	256	0	63	43	150	2,765	321	2,328	116
Total area actually reporting	100.0%	355	0	91	45	219	4,675	646	3,814	215
Rate per 100,000 inhabitants		202.3	0.0	51.9	25.6	124.8	2,663.8	368.1	2,173.2	122.5
St. Louis, MO-IL M.S.A.	**2,758,612**									
(Includes Bond, Calhoun, Clinton, Jersey, Macoupin, Madison, Monroe, and St. Clair Counties, IL and Franklin, Jefferson, Lincoln, St. Charles, St. Louis, Warren, and Washington Counties and St. Louis City, MO.)										
City of:										
St. Louis, MO	335,143	6,897	113	111	2,632	4,041	38,804	6,300	23,592	8,912
St. Charles, MO	61,791	142	2	8	37	95	1,719	314	1,252	153
Total area actually reporting	75.2%	11,605	156	402	3,456	7,591	85,544	12,771	59,221	13,552
Estimated total	100.0%	13,522	205	402	3,902	9,013	100,385	15,341	70,539	14,505
Rate per 100,000 inhabitants		490.2	7.4	14.6	141.4	326.7	3,639.0	556.1	2,557.0	525.8
Stockton, CA M.S.A.	**640,059**									
(Includes San Joaquin County.)										
City of Stockton	274,598	3,700	40	108	1,187	2,365	18,405	3,067	11,023	4,315
Total area actually reporting	100.0%	5,431	55	192	1,558	3,626	36,314	6,494	21,652	8,168
Rate per 100,000 inhabitants		848.5	8.6	30.0	243.4	566.5	5,673.5	1,014.6	3,382.8	1,276.1
Sumter, SC M.S.A.	**107,258**									
(Includes Sumter County.)										
City of Sumter	40,279	726	5	18	105	598	3,110	947	1,939	224
Total area actually reporting	99.0%	1,256	13	33	180	1,030	5,741	1,929	3,330	482
Estimated total	100.0%	1,262	13	33	181	1,035	5,794	1,938	3,371	485
Rate per 100,000 inhabitants		1,176.6	12.1	30.8	168.8	965.0	5,401.9	1,806.9	3,142.9	452.2
Syracuse, NY M.S.A.	**655,454**									
(Includes Madison, Onondaga, and Oswego Counties.)										
City of Syracuse	144,278	1,294	16	60	446	772	6,556	1,659	3,784	1,113
Total area actually reporting	97.7%	1,899	25	144	555	1,175	17,223	3,855	11,972	1,396
Estimated total	100.0%	1,927	25	146	565	1,191	17,534	3,898	12,222	1,414
Rate per 100,000 inhabitants		294.0	3.8	22.3	86.2	181.7	2,675.1	594.7	1,864.7	215.7
Tallahassee, FL M.S.A.	**335,164**									
(Includes Gadsden, Jefferson, Leon, and Wakulla Counties.)										
City of Tallahassee	157,358	1,525	12	162	340	1,011	8,186	2,827	4,535	824
Total area actually reporting	100.0%	2,558	19	255	434	1,850	12,896	4,222	7,527	1,147
Rate per 100,000 inhabitants		763.2	5.7	76.1	129.5	552.0	3,847.7	1,259.7	2,245.8	342.2
Tampa-St. Petersburg-Clearwater, FL M.S.A.	**2,588,157**									
(Includes Hernando, Hillsborough, Pasco, and Pinellas Counties.)										
City of:										
Tampa	324,704	5,178	30	181	1,413	3,554	24,835	6,077	14,821	3,937
St. Petersburg	253,111	4,051	19	128	1,033	2,871	17,274	3,824	10,839	2,611
Clearwater	110,677	1,022	7	39	218	758	5,022	979	3,676	367
Largo	72,747	439	2	30	77	330	2,666	605	1,806	255
Total area actually reporting	100.0%	20,336	116	1,084	4,484	14,652	118,096	27,443	76,892	13,761
Rate per 100,000 inhabitants		785.7	4.5	41.9	173.3	566.1	4,562.9	1,060.3	2,970.9	531.7
Texarkana, TX-Texarkana, AR M.S.A.[1]	**133,512**									
(Includes Miller County, AR and Bowie County, TX.)										
City of:										
Texarkana, TX	35,790	447	2	29	76	340	2,703	557	2,001	145
Texarkana, AR	29,185	369	3	16	48	302	1,660	364	1,216	80
Total area actually reporting	100.0%	1,045	8	61	134	842	5,795	1,324	4,132	339
Rate per 100,000 inhabitants		782.7	6.0	45.7	100.4	630.7	4,340.4	991.7	3,094.9	253.9
Toledo, OH M.S.A.	**662,216**									
(Includes Fulton, Lucas, Ottawa, and Wood Counties.)										
City of Toledo	309,600	3,267	22	145	1,195	1,905	21,678	5,651	13,235	2,792
Total area actually reporting	93.9%	3,556	25	205	1,278	2,048	30,877	6,974	20,681	3,222
Estimated total	100.0%	3,603	26	215	1,294	2,068	31,781	7,175	21,323	3,283
Rate per 100,000 inhabitants		544.1	3.9	32.5	195.4	312.3	4,799.2	1,083.5	3,219.9	495.8

See footnotes at end of table.

Table 6

Crime in the United States
by Metropolitan Statistical Area, 2004—Continued

Metropolitan Statistical Area	Population	**Violent crime**	Murder and non-negligent man-slaughter	Forcible rape	Robbery	Aggravated assault	**Property crime**	Burglary	Larceny-theft	Motor vehicle theft
Topeka, KS M.S.A.	**227,265**									
(Includes Jackson, Jefferson, Osage, Shawnee, and Wabaunsee Counties.)										
City of Topeka	122,545	636	8	50	246	332	9,043	1,401	6,983	659
Total area actually reporting	98.8%	828	9	66	263	490	11,350	2,007	8,560	783
Estimated total	100.0%	835	9	67	264	495	11,434	2,021	8,624	789
Rate per 100,000 inhabitants		367.4	4.0	29.5	116.2	217.8	5,031.1	889.3	3,794.7	347.2
Trenton-Ewing, NJ M.S.A.	**364,515**									
(Includes Mercer County.)										
City of:										
Trenton	85,911	1,357	18	47	576	716	3,805	987	2,027	791
Ewing Township	36,791	91	2	10	32	47	946	132	671	143
Total area actually reporting	100.0%	1,782	23	79	744	936	9,679	1,950	6,387	1,342
Rate per 100,000 inhabitants		488.9	6.3	21.7	204.1	256.8	2,655.3	535.0	1,752.2	368.2
Tucson, AZ M.S.A.	**918,878**									
(Includes Pima County.)										
City of Tucson	522,487	4,873	55	387	1,552	2,879	47,044	6,302	34,404	6,338
Total area actually reporting	100.0%	5,883	81	481	1,784	3,537	63,731	9,109	46,525	8,097
Rate per 100,000 inhabitants		640.2	8.8	52.3	194.1	384.9	6,935.7	991.3	5,063.2	881.2
Tulsa, OK M.S.A.	**882,858**									
(Includes Creek, Okmulgee, Osage, Pawnee, Rogers, Tulsa, and Wagoner Counties.)										
City of Tulsa	389,135	4,688	48	299	1,035	3,306	26,961	6,648	16,590	3,723
Total area actually reporting	100.0%	5,905	69	412	1,158	4,266	39,340	9,833	24,676	4,831
Rate per 100,000 inhabitants		668.9	7.8	46.7	131.2	483.2	4,456.0	1,113.8	2,795.0	547.2
Tuscaloosa, AL M.S.A.	**195,918**									
(Includes Greene, Hale, and Tuscaloosa Counties.)										
City of Tuscaloosa	79,812	471	10	46	184	231	5,005	1,231	3,536	238
Total area actually reporting	100.0%	915	17	78	229	591	8,607	2,206	5,829	572
Rate per 100,000 inhabitants		467.0	8.7	39.8	116.9	301.7	4,393.2	1,126.0	2,975.2	292.0
Tyler, TX M.S.A.	**187,106**									
(Includes Smith County.)										
City of Tyler	89,799	541	6	50	133	352	4,838	1,061	3,548	229
Total area actually reporting	98.9%	881	9	97	167	608	7,393	1,848	5,105	440
Estimated total	100.0%	887	9	98	168	612	7,477	1,864	5,167	446
Rate per 100,000 inhabitants		474.1	4.8	52.4	89.8	327.1	3,996.1	996.2	2,761.5	238.4
Utica-Rome, NY M.S.A.	**298,652**									
(Includes Herkimer and Oneida Counties.)										
City of:										
Utica	59,600	287	5	17	139	126	2,506	605	1,740	161
Rome	34,578	48	1	16	11	20	703	172	491	40
Total area actually reporting	95.1%	701	9	79	181	432	6,824	1,495	5,040	289
Estimated total	100.0%	727	9	81	190	447	7,119	1,536	5,277	306
Rate per 100,000 inhabitants		243.4	3.0	27.1	63.6	149.7	2,383.7	514.3	1,766.9	102.5
Valdosta, GA M.S.A.	**123,166**									
(Includes Brooks, Echols, Lanier, and Lowndes Counties.)										
City of Valdosta	45,810	288	3	41	95	149	3,020	518	2,349	153
Total area actually reporting	94.4%	578	6	54	131	387	5,226	904	4,033	289
Estimated total	100.0%	607	6	56	141	404	5,522	964	4,233	325
Rate per 100,000 inhabitants		492.8	4.9	45.5	114.5	328.0	4,483.4	782.7	3,436.8	263.9
Vero Beach, FL M.S.A.	**123,139**									
(Includes Indian River County.)										
City of Vero Beach	17,743	74	0	4	12	58	688	137	523	28
Total area actually reporting	100.0%	496	1	56	65	374	3,995	869	2,906	220
Rate per 100,000 inhabitants		402.8	0.8	45.5	52.8	303.7	3,244.3	705.7	2,359.9	178.7
Victoria, TX M.S.A.	**114,863**									
(Includes Calhoun, Goliad, and Victoria Counties.)										
City of Victoria	62,441	415	6	28	92	289	4,269	870	3,215	184
Total area actually reporting	100.0%	532	11	44	105	372	5,649	1,273	4,112	264
Rate per 100,000 inhabitants		463.2	9.6	38.3	91.4	323.9	4,918.0	1,108.3	3,579.9	229.8

See footnotes at end of table.

Table 6

Crime in the United States

by Metropolitan Statistical Area, 2004—Continued

Metropolitan Statistical Area	Population	Violent crime	Murder and non-negligent man-slaughter	Forcible rape	Robbery	Aggravated assault	Property crime	Burglary	Larceny-theft	Motor vehicle theft
Vineland-Millville-Bridgeton, NJ M.S.A.	**150,351**									
(Includes Cumberland County.)										
City of:										
Vineland	57,456	449	1	10	178	260	2,921	621	2,123	177
Millville	27,309	213	3	19	83	108	1,572	346	1,146	80
Bridgeton	22,945	404	3	14	135	252	1,085	284	718	83
Total area actually reporting	100.0%	1,167	9	50	404	704	6,352	1,502	4,420	430
Rate per 100,000 inhabitants		776.2	6.0	33.3	268.7	468.2	4,224.8	999.0	2,939.8	286.0
Virginia Beach-Norfolk-Newport News, VA-NC M.S.A.	**1,653,666**									
(Includes Currituck County, NC and Gloucester, Isle of Wight, James City, Mathews, Surry, and York Counties and Chesapeake, Hampton, Newport News, Norfolk, Poquoson, Portsmouth, Suffolk, Virginia Beach, and Williamsburg Cities, VA.)										
City of:										
Virginia Beach, VA	443,840	1,005	15	138	482	370	13,504	1,772	10,970	762
Norfolk, VA	244,132	1,342	35	82	684	541	12,548	1,474	9,846	1,228
Newport News, VA	183,454	1,380	17	104	523	736	7,782	1,444	5,406	932
Hampton, VA	148,339	576	14	47	222	293	4,868	761	3,567	540
Portsmouth, VA	100,608	891	8	30	345	508	5,397	1,244	3,574	579
Total area actually reporting	100.0%	7,100	111	553	2,714	3,722	60,152	9,271	45,838	5,043
Rate per 100,000 inhabitants		429.3	6.7	33.4	164.1	225.1	3,637.5	560.6	2,771.9	305.0
Visalia-Porterville, CA M.S.A.	**395,299**									
(Includes Tulare County.)										
City of:										
Visalia	101,773	989	6	39	183	761	6,924	1,455	4,370	1,099
Porterville	42,974	251	4	10	72	165	2,182	549	1,206	427
Total area actually reporting	100.0%	2,614	25	105	445	2,039	19,835	4,885	11,465	3,485
Rate per 100,000 inhabitants		661.3	6.3	26.6	112.6	515.8	5,017.7	1,235.8	2,900.3	881.6
Waco, TX M.S.A.	**223,499**									
(Includes McLennan County.)										
City of Waco	118,850	856	17	43	240	556	9,203	2,167	6,486	550
Total area actually reporting	100.0%	1,242	19	87	287	849	12,746	2,977	9,004	765
Rate per 100,000 inhabitants		555.7	8.5	38.9	128.4	379.9	5,702.9	1,332.0	4,028.7	342.3
Warner Robins, GA M.S.A.	**122,440**									
(Includes Houston County.)										
City of Warner Robins	55,059	265	4	29	73	159	3,455	802	2,485	168
Total area actually reporting	100.0%	379	4	39	95	241	5,386	1,193	3,845	348
Rate per 100,000 inhabitants		309.5	3.3	31.9	77.6	196.8	4,398.9	974.4	3,140.3	284.2
Washington-Arlington-Alexandria, DC-VA-MD-WV M.S.A.[1]	**5,123,034**									
(Includes the Metropolitan Divisions of Bethesda-Frederick-Gaithersburg, MD and Washington-Arlington-Alexandria, DC-VA-MD-WV.)										
City of:										
Washington, D.C.	553,523	7,336	198	218	3,057	3,863	25,835	3,943	13,756	8,136
Alexandria, VA[1]	130,206	386	2	30	162	192				563
Frederick, MD	56,629	600	0	21	144	435	1,737	254	1,388	95
Total area actually reporting	99.5%	22,768	404	1,024	9,614	11,726				34,763
Estimated total	100.0%	22,874	405	1,033	9,641	11,795				34,842
Rate per 100,000 inhabitants		446.5	7.9	20.2	188.2	230.2				680.1
Bethesda-Gaithersburg-Frederick, MD M.D.	**1,142,647**									
(Includes Frederick and Montgomery Counties.)										
Total area actually reporting	100.0%	2,928	19	188	1,033	1,688	26,445	4,550	18,944	2,951
Rate per 100,000 inhabitants		256.2	1.7	16.5	90.4	147.7	2,314.4	398.2	1,657.9	258.3

See footnotes at end of table.

Table 6

Crime in the United States

by Metropolitan Statistical Area, 2004—Continued

Metropolitan Statistical Area	Population	Violent crime	Murder and non-negligent man-slaughter	Forcible rape	Robbery	Aggravated assault	Property crime	Burglary	Larceny-theft	Motor vehicle theft
Washington-Arlington-Alexandria, DC-VA-MD-WV M.D.[1]	**3,980,387**									
(Includes District of Columbia; Calvert, Charles, and Prince George's Counties, MD; Arlington, Clarke, Fairfax, Fauquier, Loudoun, Prince William, Spotsylvania, Stafford, and Warren Counties and Alexandria, Fairfax, Falls Church, Fredericksburg, Manassas, and Manassas Park Cities, VA; and Jefferson County, WV.)										
Total area actually reporting	99.3%	19,840	385	836	8,581	10,038				31,812
Estimated total	100.0%	19,946	386	845	8,608	10,107				31,891
Rate per 100,000 inhabitants		501.1	9.7	21.2	216.3	253.9				801.2
Waterloo-Cedar Falls, IA M.S.A.	**162,699**									
(Includes Black Hawk, Bremer, and Grundy Counties.)										
City of:										
Waterloo	67,291	324	3	41	64	216	3,300	856	2,238	206
Cedar Falls	36,558	94	0	10	2	82	857	149	684	24
Total area actually reporting	100.0%	480	3	69	67	341	5,053	1,327	3,472	254
Rate per 100,000 inhabitants		295.0	1.8	42.4	41.2	209.6	3,105.7	815.6	2,134.0	156.1
Wausau, WI M.S.A.	**128,021**									
(Includes Marathon County.)										
City of Wausau	37,681	130	1	24	26	79	1,382	275	1,037	70
Total area actually reporting	100.0%	186	1	27	30	128	2,454	481	1,865	108
Rate per 100,000 inhabitants		145.3	0.8	21.1	23.4	100.0	1,916.9	375.7	1,456.8	84.4
Wenatchee, WA M.S.A.	**102,926**									
(Includes Chelan and Douglas Counties.)										
City of Wenatchee	28,974	113	0	32	21	60	1,977	383	1,490	104
Total area actually reporting	100.0%	218	3	58	30	127	4,575	808	3,535	232
Rate per 100,000 inhabitants		211.8	2.9	56.4	29.1	123.4	4,444.9	785.0	3,434.5	225.4
Wichita, KS M.S.A.	**585,348**									
(Includes Butler, Harvey, Sedgwick, and Sumner Counties.)										
City of Wichita	356,179	2,878	29	233	626	1,990	21,604	3,930	15,901	1,773
Total area actually reporting	99.4%	3,355	32	299	646	2,378	27,740	5,333	20,357	2,050
Estimated total	100.0%	3,363	32	300	647	2,384	27,845	5,351	20,436	2,058
Rate per 100,000 inhabitants		574.5	5.5	51.3	110.5	407.3	4,757.0	914.2	3,491.3	351.6
Wichita Falls, TX M.S.A.	**152,166**									
(Includes Archer, Clay, and Wichita Counties.)										
City of Wichita Falls	104,059	1,181	9	71	216	885	7,692	1,750	5,378	564
Total area actually reporting	100.0%	1,269	9	83	222	955	8,729	2,140	5,950	639
Rate per 100,000 inhabitants		834.0	5.9	54.5	145.9	627.6	5,736.5	1,406.4	3,910.2	419.9
Williamsport, PA M.S.A.	**118,829**									
(Includes Lycoming County.)										
City of Williamsport	29,970	108	0	5	53	50	1,330	227	1,024	79
Total area actually reporting	92.0%	200	2	13	63	122	2,457	479	1,844	134
Estimated total	100.0%	222	2	14	69	137	2,661	508	2,005	148
Rate per 100,000 inhabitants		186.8	1.7	11.8	58.1	115.3	2,239.4	427.5	1,687.3	124.5
Wilmington, NC M.S.A.	**297,880**									
(Includes Brunswick, New Hanover, and Pender Counties.)										
City of Wilmington	92,589	861	8	63	266	524	6,991	1,894	4,585	512
Total area actually reporting	98.6%	1,366	15	134	357	860	14,687	4,507	9,158	1,022
Estimated total	100.0%	1,383	15	135	362	871	14,908	4,554	9,321	1,033
Rate per 100,000 inhabitants		464.3	5.0	45.3	121.5	292.4	5,004.7	1,528.8	3,129.1	346.8
Winchester, VA-WV M.S.A.	**111,190**									
(Includes Frederick County and Winchester City, VA and Hampshire County, WV.)										
City of Winchester, VA	24,677	74	0	7	20	47	1,427	108	1,259	60
Total area actually reporting	100.0%	212	3	35	36	138	2,840	403	2,252	185
Rate per 100,000 inhabitants		190.7	2.7	31.5	32.4	124.1	2,554.2	362.4	2,025.4	166.4
Winston-Salem, NC M.S.A.	**444,522**									
(Includes Davie, Forsyth, Stokes, and Yadkin Counties.)										
City of Winston-Salem	193,331	1,512	21	96	537	858	12,357	3,546	7,728	1,083
Total area actually reporting	99.4%	2,158	28	145	633	1,352	20,131	5,532	13,125	1,474
Estimated total	100.0%	2,169	28	146	636	1,359	20,275	5,563	13,231	1,481
Rate per 100,000 inhabitants		487.9	6.3	32.8	143.1	305.7	4,561.1	1,251.5	2,976.5	333.2

See footnotes at end of table.

Table 6

Crime in the United States
by Metropolitan Statistical Area, 2004—Continued

Metropolitan Statistical Area	Population	Violent crime	Murder and non-negligent man-slaughter	Forcible rape	Robbery	Aggravated assault	Property crime	Burglary	Larceny-theft	Motor vehicle theft
Worcester, MA M.S.A.	**774,568**									
(Includes Worcester County.)										
City of Worcester	175,244	1,383	11	129	424	819	6,531	1,370	3,852	1,309
Total area actually reporting	96.8%	2,942	14	278	646	2,004	15,731	3,768	9,852	2,111
Estimated total	100.0%	3,016	14	283	661	2,058	16,230	3,881	10,183	2,166
Rate per 100,000 inhabitants		389.4	1.8	36.5	85.3	265.7	2,095.4	501.1	1,314.7	279.6
Yakima, WA M.S.A.	**229,402**									
(Includes Yakima County.)										
City of Yakima	81,170	380	4	55	110	211	6,473	1,251	4,524	698
Total area actually reporting	99.1%	679	10	122	181	366	13,810	3,109	9,218	1,483
Estimated total	100.0%	685	10	123	183	369	13,917	3,127	9,292	1,498
Rate per 100,000 inhabitants		298.6	4.4	53.6	79.8	160.9	6,066.6	1,363.1	4,050.5	653.0
York-Hanover, PA M.S.A.	**396,219**									
(Includes York County.)										
City of:										
York	40,213	375	11	45	225	94	2,532	549	1,734	249
Hanover	14,884	43	0	2	17	24	517	60	438	19
Total area actually reporting	94.9%	1,019	18	101	376	524	9,462	1,545	7,379	538
Estimated total	100.0%	1,066	18	104	389	555	9,897	1,607	7,723	567
Rate per 100,000 inhabitants		269.0	4.5	26.2	98.2	140.1	2,497.9	405.6	1,949.2	143.1
Youngstown-Warren-Boardman, OH-PA M.S.A.	**594,697**									
(Includes Mahoning and Trumbull Counties, OH and Mercer County, PA.)										
City of:										
Youngstown, OH	79,432	732	23	62	275	372	4,227	1,665	2,151	411
Warren, OH	46,703	410	7	55	171	177	2,794	871	1,627	296
Boardman, OH	41,417	37	1	8	25	3	1,194	178	926	90
Total area actually reporting	77.7%	1,685	35	177	593	880	15,274	4,248	9,720	1,306
Estimated total	100.0%	1,923	37	211	675	1,000	18,941	4,903	12,498	1,540
Rate per 100,000 inhabitants		323.4	6.2	35.5	113.5	168.2	3,185.0	824.5	2,101.6	259.0
Yuba City, CA M.S.A.	**149,844**									
(Includes Sutter and Yuba Counties.)										
City of Yuba City	49,563	196	3	23	40	130	2,331	488	1,596	247
Total area actually reporting	100.0%	749	8	65	114	562	5,946	1,575	3,459	912
Rate per 100,000 inhabitants		499.9	5.3	43.4	76.1	375.1	3,968.1	1,051.1	2,308.4	608.6
Yuma, AZ M.S.A.	**176,133**									
(Includes Yuma County.)										
City of Yuma	83,989	614	3	39	46	526	3,667	654	2,483	530
Total area actually reporting	88.9%	955	3	41	67	844	5,459	1,305	3,367	787
Estimated total	100.0%	1,032	4	47	83	898	6,448	1,525	3,974	949
Rate per 100,000 inhabitants		585.9	2.3	26.7	47.1	509.8	3,660.9	865.8	2,256.2	538.8
Aguadilla-Isabela-San Sebastian, Puerto Rico M.S.A.	**322,670**									
(Includes Aguada, Aguadilla, Anasco, Isabela, Lares, Moca, Rincon, and San Sebastian Municipios.)										
Total area actually reporting	100.0%	270	16	5	140	109	2,515	864	1,471	180
Rate per 100,000 inhabitants		83.7	5.0	1.5	43.4	33.8	779.4	267.8	455.9	55.8
Fajardo, Puerto Rico M.S.A.	**80,369**									
(Includes Ceiba, Fajardo, and Luquillo Municipios.)										
Total area actually reporting	100.0%	266	9	7	170	80	1,277	482	695	100
Rate per 100,000 inhabitants		331.0	11.2	8.7	211.5	99.5	1,588.9	599.7	864.8	124.4
Guayama, Puerto Rico M.S.A.	**84,921**									
(Includes Arroyo, Guayama, and Patillas Municipios.)										
Total area actually reporting	100.0%	192	14	3	114	61	670	383	200	87
Rate per 100,000 inhabitants		226.1	16.5	3.5	134.2	71.8	789.0	451.0	235.5	102.4
Mayaguez, Puerto Rico M.S.A.	**115,792**									
(Includes Hormigueros and Mayaguez Municipios.)										
Total area actually reporting	100.0%	189	11	10	102	66	2,716	746	1,821	149
Rate per 100,000 inhabitants		163.2	9.5	8.6	88.1	57.0	2,345.6	644.3	1,572.6	128.7

See footnotes at end of table.

Table 6

Crime in the United States

by Metropolitan Statistical Area, 2004—Continued

Metropolitan Statistical Area	*Population*	***Violent crime***	*Murder and non-negligent man-slaughter*	*Forcible rape*	*Robbery*	*Aggravated assault*	***Property crime***	*Burglary*	*Larceny-theft*	*Motor vehicle theft*
Ponce, Puerto Rico M.S.A.	**268,713**									
(Includes Juana Diaz, Ponce, and Villalba Municipios.)										
Total area actually reporting	100.0%	813	88	23	400	302	4,372	1,126	2,780	466
Rate per 100,000 inhabitants		302.6	32.7	8.6	148.9	112.4	1,627.0	419.0	1,034.6	173.4
San German-Cabo Rojo, Puerto Rico M.S.A.	**140,465**									
(Includes Cabo Rojo, Lajas, Sabana Grande, and San German Municipios.)										
Total area actually reporting	100.0%	79	6	4	39	30	895	390	467	38
Rate per 100,000 inhabitants		56.2	4.3	2.8	27.8	21.4	637.2	277.6	332.5	27.1
San Juan-Caguas-Guaynabo, Puerto Rico M.S.A.	**2,565,183**									
(Includes Aguas Buenas, Aibonito, Arecibo, Barceloneta, Barranquitas, Bayamon, Caguas, Camuy, Canovanas, Carolina, Catano, Cayey, Ciales, Cidra, Comerio, Corozal, Dorado, Florida, Guaynabo, Gurabo, Hatillo, Humacao, Juncos, Las Piedras, Loiza, Manati, Maunabo, Morovis, Naguabo, Naranjito, Orocovis, Quebradillas, Rio Grande, San Juan, San Lorenzo, Toa Alta, Toa Baja, Trujillo Alto, Vega Alta, Vega Baja, and Yabucoa Municipios.)										
Total area actually reporting	100.0%	7,740	603	126	4,865	2,146	44,615	12,967	22,777	8,871
Rate per 100,000 inhabitants		301.7	23.5	4.9	189.7	83.7	1,739.3	505.5	887.9	345.8
Yauco, Puerto Rico M.S.A.	**121,258**									
(Includes Guanica, Guayanilla, Penuelas, and Yauco Municipios.)										
Total area actually reporting	100.0%	222	14	13	89	106	1,390	517	787	86
Rate per 100,000 inhabitants		183.1	11.5	10.7	73.4	87.4	1,146.3	426.4	649.0	70.9

[1] Because of changes in reporting practices, annexations, and/or incomplete data, figures are not comparable to previous years' data.
[2] The population for the city of Mobile, Alabama, includes 55,864 inhabitants from the jurisdiction of the Mobile County Sheriff's Department.
NOTE: Although arson data are included in the trend and clearance tables, sufficient data are not available to estimate totals for this offense.

Table 7

Offense Analysis
United States, 2000-2004

Classification	*2000*	*2001*[1]	*2002*	*2003*[2]	*2004*
Murder	**15,586**	**16,037**	**16,229**	**16,528**	**16,137**
Forcible rape	**90,178**	**90,863**	**95,235**	**93,883**	**94,635**
Robbery:					
Total[3]	**408,016**	**423,557**	**420,806**	**414,235**	**401,326**
Street/highway	187,688	187,571	180,058	179,657	171,750
Commercial house	56,714	61,152	61,312	60,615	58,984
Gas or service station	11,832	12,084	11,254	11,385	10,889
Convenience store	26,113	27,783	27,183	25,826	24,644
Residence	49,778	53,268	56,723	56,755	55,505
Bank	8,568	10,262	9,693	9,523	9,772
Miscellaneous	67,323	71,436	74,584	70,474	69,781
Burglary:					
Total[3]	**2,050,992**	**2,116,531**	**2,151,252**	**2,154,834**	**2,143,456**
Residence (dwelling):	1,337,247	1,380,472	1,415,561	1,418,423	1,408,602
Night	399,943	410,071	418,094	409,188	405,369
Day	617,349	642,264	673,781	668,759	666,038
Unknown	319,955	328,137	323,687	340,477	337,195
Nonresidence (store, office, etc.):	713,745	736,059	735,691	736,411	734,854
Night	299,445	310,596	312,516	310,187	307,560
Day	219,456	224,538	228,698	221,240	222,909
Unknown	194,844	200,925	194,477	204,984	204,385
Larceny-theft (except motor vehicle theft):					
Total[3]	**6,971,590**	**7,092,267**	**7,057,379**	**7,026,802**	**6,947,685**
By type:					
Pocket-picking	34,858	33,346	32,451	31,966	29,886
Purse-snatching	34,858	38,550	38,896	42,181	42,409
Shoplifting	962,079	978,802	986,296	1,013,265	1,010,756
From motor vehicles (except accessories)	1,756,841	1,832,934	1,866,922	1,857,619	1,760,927
Motor vehicle accessories	676,244	723,419	756,250	781,279	750,317
Bicycles	313,722	291,203	277,003	271,801	250,195
From buildings	913,278	943,631	883,847	868,621	862,512
From coin-operated machines	48,801	52,039	52,374	52,373	45,997
All others	2,230,909	2,198,344	2,163,340	2,107,696	2,194,686
By value:					
Over $200	2,711,949	2,792,231	2,796,465	2,761,752	2,715,701
$50 to $200	1,631,352	1,630,567	1,592,830	1,586,672	1,565,059
Under $50	2,628,289	2,669,469	2,668,084	2,678,377	2,666,924
Motor vehicle theft	**1,160,002**	**1,228,391**	**1,246,646**	**1,261,226**	**1,237,114**

[1] The murder and nonnegligent homicides that occurred as a result of the events of September 11, 2001, are not included in this table.
[2] The 2003 crime figures have been adjusted.
[3] Because of rounding, the number of offenses may not add to the total.

Table 8

Offenses Known to Law Enforcement

by City 10,000 and over in Population, 2004

City by state	Population	**Violent crime**	Murder and non-negligent man-slaughter	Forcible rape	Robbery	Aggravated assault	**Property crime**	Burglary	Larceny-theft	Motor vehicle theft	Arson[1]
ALABAMA											
Albertville	18,008	69	0	10	11	48	707	143	520	44	
Alexander City	15,064	130	0	5	20	105	952	168	761	23	
Anniston	23,905	479	6	34	133	306	2,726	766	1,765	195	23
Athens	19,999	18	0	4	7	7	600	78	491	31	
Auburn	47,230	147	2	29	48	68	2,119	478	1,583	58	
Bessemer	29,298	488	2	24	197	265	3,235	848	2,107	280	
Birmingham	238,167	3,261	59	240	1,369	1,593	19,477	5,156	11,970	2,351	142
Cullman	14,489	15	1	4	1	9	780	121	634	25	
Daphne	17,813	23	0	3	8	12	361	70	264	27	
Decatur	54,594	267	1	20	137	109	3,921	710	3,026	185	
Dothan	60,429	281	9	59	124	89	3,207	751	2,310	146	
Enterprise	22,004	33	1	4	8	20	361	99	224	38	
Eufaula	13,740	44	1	6	18	19	605	63	512	30	
Fairfield	11,996	123	0	14	58	51	1,667	314	1,236	117	
Fairhope	14,230	19	0	4	10	5	665	112	516	37	
Florence	36,086	168	1	7	39	121	1,927	478	1,401	48	
Fort Payne	13,366	38	0	1	3	34	618	125	465	28	
Gadsden	37,865	359	1	43	112	203	3,548	810	2,416	322	
Gardendale	12,185	18	0	0	11	7	501	55	411	35	
Hartselle	12,639	5	0	1	4	0	327	41	275	11	
Homewood	24,559	133	0	7	73	53	1,663	313	1,219	131	
Hoover	65,495	138	3	15	97	23	2,117	388	1,531	198	
Huntsville	165,311	1,109	6	93	363	647	10,387	1,924	7,537	926	61
Jasper	14,001	81	0	9	33	39	1,002	122	807	73	
Leeds	10,983	40	0	8	15	17	523	103	400	20	
Madison	34,303	63	0	8	19	36	734	160	531	43	
Mobile[2]	250,593	1,170	27	125	673	345	16,417	3,844	11,270	1,303	129
Montgomery	201,432	1,330	25	108	623	574	13,757	3,734	8,777	1,246	
Mountain Brook	20,068	12	0	0	9	3	383	40	330	13	
Muscle Shoals	12,329	74	0	5	9	60	761	167	559	35	
Opelika	23,762	332	2	29	42	259	1,696	345	1,315	36	
Ozark	15,085	93	1	10	11	71	581	108	428	45	2
Pelham	17,510	38	0	4	20	14	505	46	425	34	0
Pell City	10,382	65	2	8	10	45	644	96	525	23	
Phenix City	28,630	145	3	16	41	85	1,394	389	848	157	
Pleasant Grove	10,360	20	0	0	5	15	205	49	140	16	
Prattville	26,831	107	0	7	30	70	1,283	240	995	48	
Prichard	28,166	302	3	10	127	162	2,065	639	1,112	314	
Saraland	12,589	25	0	0	11	14	539	101	410	28	
Scottsboro	14,873	16	1	4	6	5	732	132	548	52	
Selma	19,758	348	6	21	90	231	2,530	661	1,656	213	
Sylacauga	12,689	56	0	7	26	23	884	121	752	11	
Talladega	17,178	84	0	16	26	42	1,082	204	837	41	
Trussville	14,699	34	0	0	18	16	768	65	644	59	
Tuscaloosa	79,812	471	10	46	184	231	5,005	1,231	3,536	238	
Tuskegee	11,738	38	2	6	11	19	542	234	295	13	
Vestavia Hills	31,111	39	0	1	23	15	295	77	169	49	
ALASKA											
Anchorage	273,714	2,164	15	263	331	1,555	9,901	1,523	7,354	1,024	82
Fairbanks	31,286	231	2	54	46	129	1,503	224	1,134	145	14
Juneau	31,505	145	0	39	7	99	1,382	163	1,181	38	9
ARIZONA											
Apache Junction	35,021	126	1	12	21	92	1,695	419	1,096	180	13
Bullhead City	37,314	283	2	2	22	257	2,442	500	1,703	239	20
Camp Verde	10,236	41	0	6	1	34	337	60	241	36	0
Casa Grande	30,568	274	0	6	59	209	3,468	1,163	1,851	454	38
Chandler	217,471	716	3	52	135	526	9,562	1,535	6,490	1,537	44
Cottonwood	10,490	76	1	4	9	62	763	156	557	50	3
Douglas	17,040	34	0	8	3	23	698	123	504	71	1
El Mirage	18,794	163	0	18	22	123	960	260	540	160	5
Eloy	11,121	127	0	6	19	102	911	362	449	100	20

See footnotes at end of table.

Table 8

Offenses Known to Law Enforcement
by City 10,000 and over in Population, 2004—Continued

City by state	Population	Violent crime	Murder and non-negligent man-slaughter	Forcible rape	Robbery	Aggravated assault	Property crime	Burglary	Larceny-theft	Motor vehicle theft	Arson[1]
ARIZONA—Continued											
Flagstaff	57,526	427	3	42	63	319	4,365	555	3,599	211	63
Florence	15,824	82	0	0	0	82	190	59	112	19	0
Gilbert	149,493	160	1	21	30	108	5,346	1,505	3,304	537	30
Glendale	239,640	1,406	18	101	446	841	13,595	2,588	7,240	3,767	58
Goodyear	32,902	75	1	8	9	57	1,781	975	592	214	3
Kingman	23,543	89	0	11	20	58	1,825	323	1,333	169	6
Lake Havasu City	50,559	100	2	8	10	80	1,932	327	1,430	175	4
Marana	20,927	67	1	5	11	50	1,160	184	852	124	2
Mesa	445,006	2,500	22	124	421	1,933	23,364	3,682	15,937	3,745	52
Nogales	21,593	77	0	1	10	66	681	135	427	119	4
Oro Valley	35,359	27	0	5	5	17	673	94	525	54	2
Paradise Valley	14,583	17	1	4	4	8	465	271	161	33	0
Payson	14,719	32	0	5	2	25	410	51	344	15	2
Peoria	131,307	307	9	50	69	179	5,678	1,037	3,576	1,065	18
Phoenix	1,428,973	9,465	202	490	3,723	5,050	94,406	16,496	53,041	24,869	378
Prescott	38,674	132	1	5	19	107	1,878	348	1,404	126	20
Prescott Valley	29,047	114	0	16	8	90	805	114	643	48	8
Scottsdale	224,357	468	4	63	132	269	8,998	2,087	5,593	1,318	32
Sierra Vista	41,005	123	1	8	22	92	1,492	235	1,146	111	5
Surprise	52,063	93	0	7	18	68	1,954	347	1,372	235	4
Tempe	163,521	980	8	86	263	623	13,042	1,793	8,838	2,411	36
Tucson	522,487	4,873	55	387	1,552	2,879	47,044	6,302	34,404	6,338	277
Winslow	10,111	76	2	10	10	54	663	82	550	31	5
Yuma	83,989	614	3	39	46	526	3,667	654	2,483	530	56
ARKANSAS[3]											
Arkadelphia	11,145	38	1	6	7	24	298	118	169	11	4
Bentonville	26,658	75	2	28	7	38	1,030	136	851	43	2
Blytheville	17,261	206	2	10	42	152	1,857	511	1,269	77	19
Bryant	12,297	16	0	3	0	13	414	80	306	28	0
Cabot	18,327	39	0	3	3	33	757	166	560	31	0
Camden	12,644	69	2	4	16	47	605	201	374	30	3
Conway	48,312	125	3	30	31	61	2,487	414	1,921	152	3
El Dorado	21,055	165	3	4	31	127	1,442	581	798	63	6
Forrest City	14,493	95	0	3	31	61	1,102	248	803	51	1
Fort Smith	82,367	711	3	78	90	540	6,048	1,068	4,693	287	32
Harrison	12,497	49	0	11	0	38	539	150	366	23	4
Hope	10,556	59	0	10	15	34	573	200	354	19	5
Hot Springs	37,133	442	7	17	90	328	4,973	1,311	3,361	301	3
Jacksonville	30,693	184	1	10	30	143	1,754	345	1,303	106	3
Little Rock	185,870	3,048	40	118	902	1,988	16,482	3,824	11,708	950	122
Magnolia	10,651	119	1	7	11	100	530	150	365	15	1
Maumelle	12,669	20	0	2	4	14	305	153	144	8	1
Mountain Home	11,518	13	0	7	1	5	401	21	370	10	1
North Little Rock	60,276	752	7	48	183	514	5,395	1,031	3,939	425	22
Pine Bluff	54,437	594	9	41	163	381	4,827	1,515	2,908	404	73
Rogers	43,218	86	1	36	13	36	2,317	211	2,040	66	4
Searcy	19,909	130	1	13	14	102	1,039	134	847	58	1
Sherwood	22,329	103	0	4	10	89	728	122	541	65	0
Siloam Springs	12,829	33	0	6	2	25	410	53	334	23	0
Springdale	52,989	181	5	52	18	106	2,263	268	1,872	123	10
Texarkana	29,185	369	3	16	48	302	1,660	364	1,216	80	11
Van Buren	20,353	80	0	12	4	64	875	250	580	45	3
CALIFORNIA											
Adelanto	20,233	81	6	8	11	56	523	231	202	90	9
Agoura Hills	22,035	43	1	4	6	32	345	102	210	33	5
Alameda	72,633	342	1	12	89	240	2,231	376	1,522	333	15
Albany	16,589	42	1	3	29	9	718	130	446	142	8
Alhambra	88,766	251	2	17	115	117	2,403	474	1,427	502	27
Aliso Viejo	40,917	34	0	2	5	27	495	88	366	41	7
American Canyon	13,287	27	0	7	10	10	326	73	202	51	1
Anaheim	336,195	1,530	10	102	493	925	10,249	1,912	6,388	1,949	31

See footnotes at end of table.

Table 8

Offenses Known to Law Enforcement
by City 10,000 and over in Population, 2004—Continued

City by state	Population	**Violent crime**	Murder and non-negligent man-slaughter	Forcible rape	Robbery	Aggravated assault	**Property crime**	Burglary	Larceny-theft	Motor vehicle theft	Arson[1]
CALIFORNIA—Continued											
Anderson	10,008	69	1	4	5	59	514	166	304	44	3
Antioch	102,291	527	6	31	175	315	3,106	715	1,346	1,045	40
Apple Valley	60,769	228	3	17	64	144	2,019	542	1,143	334	18
Arcadia	56,083	133	4	4	56	69	1,571	388	1,044	139	2
Arcata	17,086	48	1	4	15	28	805	180	570	55	5
Arroyo Grande	16,562	31	1	5	5	20	412	79	310	23	2
Artesia	17,006	112	1	2	43	66	367	103	177	87	3
Arvin	14,171	40	1	0	10	29	617	128	439	50	25
Atascadero	27,327	110	0	11	7	92	696	150	502	44	5
Atwater	26,821	166	1	5	14	146	1,036	226	657	153	9
Auburn	12,666	49	0	2	3	44	407	84	265	58	5
Avenal	15,995	37	1	2	6	28	217	84	124	9	3
Azusa	47,504	208	3	11	90	104	1,496	294	947	255	6
Bakersfield	274,162	1,948	23	56	527	1,342	15,075	3,023	9,807	2,245	179
Baldwin Park	79,655	311	3	14	99	195	1,908	416	868	624	14
Banning	27,599	111	2	11	24	74	772	306	347	119	0
Barstow	23,339	264	0	11	54	199	1,074	298	548	228	7
Beaumont	15,257	54	1	3	9	41	443	82	280	81	3
Bell	38,129	155	2	18	52	83	473	148	154	171	0
Bellflower	75,727	481	3	22	218	238	2,666	550	1,317	799	23
Bell Gardens	46,016	247	2	14	90	141	782	130	287	365	1
Belmont	24,782	19	0	2	13	4	573	90	413	70	0
Benicia	27,252	67	1	4	10	52	480	150	246	84	3
Berkeley	103,226	557	4	17	355	181	8,611	1,382	6,101	1,128	59
Beverly Hills	35,344	137	0	12	82	43	1,143	317	765	61	7
Blythe	21,929	219	2	10	23	184	903	236	610	57	23
Brawley	22,264	148	3	1	18	126	1,142	340	660	142	15
Brea	38,326	89	0	6	48	35	1,633	261	1,201	171	5
Brentwood	36,652	87	4	9	16	58	1,130	191	779	160	7
Buena Park	79,845	317	3	15	106	193	2,146	414	1,194	538	19
Burbank	104,551	262	4	14	82	162	2,845	510	1,870	465	10
Burlingame	27,703	64	0	5	23	36	1,003	164	716	123	6
Calabasas	21,130	27	0	1	13	13	317	95	203	19	1
Calexico	32,892	62	1	5	31	25	1,119	369	334	416	5
California City	11,350	19	0	0	4	15	322	104	192	26	4
Camarillo	61,142	100	0	5	21	74	1,130	279	743	108	18
Campbell	37,578	66	1	7	19	39	1,253	247	901	105	18
Canyon Lake	11,067	26	0	4	0	22	177	40	112	25	0
Carlsbad	88,380	270	2	13	42	213	2,163	457	1,476	230	8
Carpinteria	14,199	16	0	1	1	14	179	61	109	9	1
Carson	94,828	622	8	24	192	398	2,658	598	1,422	638	31
Cathedral City	49,088	239	1	16	53	169	2,238	676	960	602	1
Ceres	38,264	171	2	10	52	107	2,320	314	1,435	571	11
Cerritos	53,409	166	3	3	73	87	2,160	335	1,448	377	12
Chico	68,288	251	3	50	71	127	2,788	717	1,532	539	76
Chino	72,758	256	0	11	109	136	2,463	460	1,570	433	33
Chino Hills	74,738	76	2	8	13	53	1,088	257	673	158	6
Chowchilla	14,685	29	0	4	3	22	312	120	163	29	6
Chula Vista	201,356	838	15	50	296	477	7,214	1,184	3,987	2,043	39
Claremont	35,367	78	2	4	26	46	904	291	538	75	1
Clayton	11,169	3	0	0	1	2	258	24	210	24	1
Clearlake	14,389	80	0	4	11	65	872	198	557	117	13
Clovis	79,464	169	0	15	38	116	3,465	645	2,438	382	32
Coachella	28,344	249	1	6	43	199	1,538	316	873	349	9
Coalinga	16,287	46	0	5	2	39	452	144	276	32	5
Colton	51,186	245	8	16	112	109	2,179	491	1,084	604	15
Commerce	13,445	150	3	7	51	89	1,129	149	547	433	19
Compton	96,941	1,564	39	28	466	1,031	2,546	611	967	968	110
Concord	126,419	393	5	28	129	231	5,980	992	3,764	1,224	15
Corcoran	21,835	34	0	1	7	26	216	84	113	19	5
Corona	144,097	269	5	19	116	129	4,527	901	2,796	830	57
Coronado	24,058	41	0	10	15	16	658	115	455	88	1
Costa Mesa	110,827	284	3	41	113	127	3,690	495	2,747	448	15
Covina	48,716	199	0	11	97	91	2,178	399	1,380	399	2
Cudahy	25,527	124	1	8	46	69	491	72	212	207	6

See footnotes at end of table.

Table 8

Offenses Known to Law Enforcement
by City 10,000 and over in Population, 2004—Continued

City by state	Population	Violent crime	Murder and non-negligent man-slaughter	Forcible rape	Robbery	Aggravated assault	Property crime	Burglary	Larceny-theft	Motor vehicle theft	Arson[1]
CALIFORNIA—Continued											
Culver City	40,247	149	0	3	113	33	1,210	223	825	162	0
Cupertino	51,061	60	0	7	12	41	985	233	700	52	19
Cypress	47,760	63	1	7	31	24	971	140	706	125	12
Daly City	101,982	318	3	19	123	173	2,335	209	1,595	531	9
Dana Point	36,157	60	1	3	9	47	578	120	390	68	8
Danville	43,038	49	0	6	13	30	755	116	593	46	4
Davis	65,090	265	1	23	45	196	1,951	452	1,281	218	23
Delano	43,295	271	6	7	43	215	2,368	884	913	571	56
Desert Hot Springs	18,109	255	3	11	52	189	1,535	574	729	232	0
Diamond Bar	58,831	75	1	1	28	45	902	240	482	180	11
Dinuba	18,077	142	1	4	21	116	1,051	215	672	164	4
Dixon	16,397	64	0	3	13	48	846	152	627	67	6
Downey	111,633	449	0	19	238	192	3,771	548	2,110	1,113	44
Duarte	22,452	93	3	3	28	59	595	113	352	130	4
Dublin	35,991	83	0	8	14	61	806	136	528	142	3
East Palo Alto	32,283	323	7	23	104	189	1,202	293	554	355	0
El Cajon	96,257	545	7	21	164	353	4,259	815	2,354	1,090	31
El Centro	38,423	328	0	17	61	250	1,738	642	878	218	3
El Cerrito	23,608	145	0	1	97	47	1,503	273	947	283	5
El Monte	123,144	794	7	32	234	521	3,283	722	1,604	957	17
El Segundo	16,673	40	0	2	22	16	687	137	459	91	2
Encinitas	61,036	150	2	15	38	95	1,251	285	801	165	6
Escondido	137,663	676	3	22	198	453	5,655	785	3,294	1,576	35
Eureka	26,106	166	2	16	61	87	2,245	444	1,478	323	22
Fairfield	103,947	754	3	42	214	495	4,633	738	3,276	619	35
Fillmore	15,121	43	1	0	8	34	258	72	163	23	0
Folsom	63,350	84	0	9	19	56	1,602	286	1,162	154	13
Fontana	153,655	791	9	51	236	495	3,519	725	1,381	1,413	23
Fortuna	10,993	28	0	7	3	18	459	67	373	19	4
Foster City	29,199	34	0	3	2	29	405	77	281	47	9
Fountain Valley	56,390	69	0	5	31	33	1,431	252	1,013	166	6
Fremont	206,884	454	5	24	165	260	5,723	939	3,903	881	21
Fresno	456,663	3,496	53	181	1,232	2,030	26,360	3,994	17,119	5,247	416
Fullerton	132,763	391	1	38	152	200	4,579	761	3,146	672	31
Galt	22,838	51	0	2	16	33	977	270	545	162	8
Gardena	60,632	489	5	13	263	208	1,824	531	855	438	7
Garden Grove	168,956	658	10	33	174	441	4,573	774	2,851	948	43
Gilroy	44,322	181	0	21	44	116	1,561	195	1,188	178	11
Glendale	202,812	270	5	11	133	121	3,817	737	2,419	661	38
Glendora	51,440	73	0	5	42	26	1,305	228	908	169	8
Goleta	28,851	43	1	7	9	26	490	131	318	41	11
Grand Terrace	12,346	16	0	2	8	6	294	68	156	70	2
Grass Valley	11,763	71	1	5	12	53	491	89	337	65	6
Greenfield	13,102	75	2	1	45	27	511	154	312	45	0
Grover Beach	13,180	32	0	7	5	20	410	90	274	46	2
Half Moon Bay	12,283	20	1	0	7	12	280	64	206	10	1
Hanford	45,891	191	2	13	42	134	2,050	267	1,550	233	17
Hawaiian Gardens	15,534	134	1	5	46	82	583	94	339	150	6
Hawthorne	87,167	435	9	27	154	245	2,582	997	804	781	12
Hayward	142,966	588	9	30	290	259	5,043	863	2,484	1,696	49
Healdsburg	11,316	28	0	0	7	21	405	154	223	28	0
Hemet	65,794	388	4	26	140	218	3,167	875	1,850	442	12
Hercules	21,851	38	1	0	7	30	717	195	350	172	5
Hermosa Beach	19,653	63	0	5	19	39	538	137	359	42	0
Hesperia	69,977	170	0	8	61	101	1,818	442	916	460	14
Highland	49,076	189	5	10	85	89	1,434	314	739	381	11
Hillsborough	10,700	3	1	0	1	1	80	26	50	4	1
Hollister	36,977	185	0	18	29	138	933	200	629	104	8
Huntington Beach	196,489	421	6	42	109	264	4,472	858	3,096	518	45
Huntington Park	63,867	506	7	15	295	189	2,785	251	1,384	1,150	13
Imperial Beach	27,464	190	1	8	48	133	895	236	456	203	23
Indio	58,913	353	4	18	127	204	3,428	844	1,763	821	1
Inglewood	116,537	920	26	44	461	389	2,772	758	1,144	870	17
Irvine	172,529	135	2	21	43	69	3,753	940	2,530	283	26
King City	11,454	37	0	1	18	18	552	198	325	29	1

See footnotes at end of table.

Table 8

Offenses Known to Law Enforcement
by City 10,000 and over in Population, 2004—Continued

City by state	Population	Violent crime	Murder and non-negligent man-slaughter	Forcible rape	Robbery	Aggravated assault	Property crime	Burglary	Larceny-theft	Motor vehicle theft	Arson[1]
CALIFORNIA—Continued											
Kingsburg	10,625	29	0	4	4	21	445	81	285	79	2
La Canada Flintridge	21,222	38	1	0	18	19	356	106	222	28	4
Lafayette	24,857	34	0	9	16	9	842	171	610	61	1
Laguna Beach	24,404	28	0	4	2	22	585	140	392	53	4
Laguna Hills	32,552	58	1	4	14	39	762	128	579	55	9
Laguna Niguel	65,068	76	1	4	19	52	766	142	580	44	9
Laguna Woods	18,169	2	0	0	1	1	111	9	87	15	0
La Habra	60,392	212	0	9	69	134	1,887	290	1,274	323	36
Lake Elsinore	35,317	130	1	8	31	90	1,384	329	742	313	3
Lake Forest	77,623	120	0	8	32	80	1,130	227	793	110	11
Lakewood	82,238	380	2	10	186	182	3,031	499	2,034	498	16
La Mesa	55,201	200	0	10	72	118	2,212	393	1,285	534	5
La Mirada	49,451	150	2	5	36	107	1,221	243	703	275	10
Lancaster	127,348	1,091	15	46	321	709	4,371	1,068	2,236	1,067	51
La Palma	16,086	16	0	2	10	4	355	97	221	37	7
La Puente	42,629	219	4	6	75	134	826	170	368	288	18
La Quinta	32,510	94	1	4	16	73	1,725	482	1,072	171	4
La Verne	33,386	96	0	7	31	58	887	188	624	75	7
Lawndale	32,865	201	1	6	80	114	684	177	299	208	10
Lemon Grove	25,223	170	1	7	47	115	914	233	453	228	5
Lemoore	21,833	79	1	11	5	62	596	92	437	67	2
Lincoln	23,346	67	0	5	4	58	737	161	506	70	8
Lindsay	10,733	92	0	2	9	81	526	155	260	111	3
Livermore	78,641	140	2	18	25	95	1,880	425	1,195	260	19
Livingston	11,616	63	0	4	9	50	344	107	173	64	0
Lodi	61,731	279	1	30	49	199	2,995	344	1,991	660	10
Loma Linda	20,321	36	1	2	24	9	725	205	368	152	8
Lomita	20,785	69	0	4	16	49	495	102	318	75	5
Lompoc	41,642	232	0	15	41	176	1,393	244	1,044	105	20
Long Beach	480,945	3,755	48	137	1,533	2,037	14,508	3,245	7,437	3,826	190
Los Alamitos	11,832	27	0	2	11	14	411	105	260	46	7
Los Altos	27,486	10	0	3	3	4	284	95	173	16	4
Los Angeles	3,864,018	42,786	518	1,131	14,181	26,956	125,200	23,182	72,045	29,973	1,926
Los Banos	30,890	265	0	10	20	235	1,375	304	924	147	8
Los Gatos	28,299	32	1	5	2	24	571	114	417	40	20
Lynwood	72,445	664	18	15	229	402	1,803	346	659	798	32
Madera	48,505	385	5	20	132	228	1,856	393	1,065	398	3
Malibu	13,376	41	0	3	6	32	310	81	197	32	7
Manhattan Beach	36,422	86	0	3	31	52	900	212	602	86	2
Manteca	60,186	250	2	11	76	161	3,199	492	1,914	793	30
Marina	19,137	67	2	7	26	32	557	145	341	71	2
Martinez	37,017	97	0	9	13	75	1,559	286	1,063	210	0
Marysville	12,642	98	1	14	16	67	666	125	440	101	1
Maywood	29,083	153	5	11	61	76	418	61	186	171	3
Menlo Park	30,155	78	3	8	37	30	779	165	544	70	3
Merced	70,314	602	12	29	147	414	4,774	717	3,392	665	47
Millbrae	20,271	36	1	3	15	17	408	64	266	78	2
Mill Valley	13,573	14	0	2	3	9	255	59	170	26	3
Milpitas	63,809	195	0	21	35	139	2,246	322	1,625	299	8
Mission Viejo	96,936	120	1	4	34	81	1,312	228	1,001	83	15
Modesto	209,258	1,291	19	67	395	810	14,372	1,857	9,623	2,892	100
Monrovia	38,434	144	3	15	53	73	1,132	137	811	184	0
Montclair	35,177	242	4	12	82	144	2,214	262	1,479	473	5
Montebello	64,482	293	6	10	132	145	2,063	273	1,197	593	38
Monterey	30,306	186	0	15	29	142	1,305	248	985	72	2
Monterey Park	62,931	163	1	6	97	59	1,498	275	715	508	2
Moorpark	35,574	40	1	3	6	30	368	101	237	30	5
Moraga	16,894	17	0	0	3	14	232	34	174	24	7
Moreno Valley	158,875	803	9	50	355	389	6,171	1,561	3,492	1,118	14
Morgan Hill	34,522	50	0	8	19	23	949	180	685	84	30
Morro Bay	10,492	19	0	2	2	15	187	39	139	9	0
Mountain View	70,166	263	1	13	54	195	1,973	229	1,542	202	10
Murrieta	67,499	90	1	14	26	49	1,391	439	767	185	16
Napa	76,432	328	2	28	37	261	2,443	306	1,911	226	19
National City	58,964	421	5	16	139	261	2,834	390	1,544	900	15

See footnotes at end of table.

Table 8

Offenses Known to Law Enforcement
by City 10,000 and over in Population, 2004—Continued

City by state	Population	Violent crime	Murder and non-negligent man-slaughter	Forcible rape	Robbery	Aggravated assault	Property crime	Burglary	Larceny-theft	Motor vehicle theft	Arson[1]
CALIFORNIA—Continued											
Newark	43,539	142	0	8	56	78	2,049	294	1,454	301	6
Newport Beach	78,943	124	1	12	28	83	2,389	596	1,640	153	4
Norco	26,568	113	0	5	26	82	975	231	627	117	6
Norwalk	108,391	547	2	19	182	344	2,983	608	1,444	931	21
Novato	48,941	68	1	9	16	42	1,313	260	863	190	26
Oakdale	17,641	47	2	6	10	29	1,274	416	689	169	4
Oakland	403,445	5,151	83	262	2,190	2,616	22,185	4,324	10,984	6,877	266
Oakley	26,653	71	0	5	12	54	904	127	596	181	4
Oceanside	169,009	1,022	8	77	289	648	6,115	1,125	4,166	824	33
Ontario	169,333	990	7	88	352	543	7,091	980	4,053	2,058	69
Orange	133,722	239	1	7	95	136	3,529	488	2,474	567	29
Orinda	18,300	12	0	3	5	4	331	66	238	27	1
Oroville	13,289	201	0	15	22	164	1,106	358	573	175	2
Oxnard	182,959	772	18	24	370	360	5,022	904	3,079	1,039	66
Pacifica	37,721	61	0	5	12	44	669	116	456	97	6
Pacific Grove	15,622	18	0	3	3	12	341	89	237	15	6
Palmdale	129,233	996	10	55	308	623	4,186	1,009	2,352	825	50
Palm Desert	46,150	165	1	11	41	112	2,972	861	1,871	240	4
Palm Springs	45,750	387	4	17	107	259	3,435	852	1,984	599	28
Palo Alto	57,893	89	2	12	38	37	1,947	290	1,526	131	14
Palos Verdes Estates	13,987	10	0	0	1	9	127	44	76	7	0
Paradise	27,105	52	0	7	11	34	1,035	319	644	72	4
Paramount	57,314	441	5	22	205	209	2,223	402	1,081	740	29
Parlier	12,501	97	0	0	21	76	617	124	380	113	9
Pasadena	142,742	667	9	17	298	343	4,458	723	3,196	539	50
Paso Robles	26,718	120	0	13	8	99	669	250	364	55	12
Patterson	14,403	21	0	3	4	14	522	128	318	76	4
Perris	41,683	299	3	10	82	204	1,768	316	975	477	5
Petaluma	55,811	142	0	28	28	86	1,323	169	991	163	12
Pico Rivera	66,070	390	6	19	119	246	1,755	353	942	460	11
Piedmont	10,971	1	0	0	1	0	318	66	175	77	0
Pinole	19,657	118	0	3	55	60	1,347	217	827	303	9
Pittsburg	61,708	272	8	11	84	169	2,377	374	1,469	534	3
Placentia	48,766	129	0	1	40	88	892	169	594	129	7
Placerville	10,240	44	0	3	6	35	438	87	297	54	0
Pleasant Hill	34,250	136	1	7	35	93	1,962	355	1,370	237	8
Pleasanton	66,743	90	0	12	22	56	1,886	272	1,433	181	20
Pomona	155,925	1,204	21	50	349	784	5,186	1,013	2,630	1,543	19
Porterville	42,974	251	4	10	72	165	2,182	549	1,206	427	2
Port Hueneme	22,089	88	1	4	20	63	530	144	290	96	1
Poway	49,769	75	0	4	10	61	849	190	561	98	13
Rancho Cucamonga	153,389	263	4	22	97	140	4,326	801	2,747	778	19
Rancho Mirage	15,473	46	0	0	11	35	961	274	598	89	0
Rancho Palos Verdes	42,753	56	0	3	10	43	470	163	266	41	4
Rancho Santa Margarita	49,709	43	1	0	6	36	491	89	372	30	2
Red Bluff	13,848	186	0	22	10	154	820	192	543	85	3
Redding	88,589	470	2	71	79	318	3,679	801	2,491	387	28
Redlands	68,642	294	3	19	97	175	2,321	523	1,367	431	21
Redondo Beach	67,102	184	0	17	63	104	1,733	355	1,158	220	8
Redwood City	74,320	319	1	18	60	240	2,473	359	1,738	376	22
Reedley	21,798	131	2	5	21	103	843	154	553	136	10
Rialto	99,223	994	13	30	312	639	3,480	665	1,633	1,182	27
Richmond	103,507	1,080	35	36	500	509	6,180	1,038	2,765	2,377	48
Ridgecrest	25,931	157	1	16	15	125	713	226	436	51	4
Ripon	12,290	28	0	1	7	20	376	59	267	50	0
Riverbank	18,053	38	0	2	14	22	986	186	656	144	11
Riverside	284,762	1,777	17	90	563	1,107	12,497	2,372	7,608	2,517	214
Rocklin	47,478	68	0	7	11	50	1,250	231	870	149	9
Rohnert Park	42,354	177	0	18	29	130	1,270	223	910	137	5
Rosemead	55,899	262	6	5	98	153	1,406	380	607	419	10
Roseville	99,494	286	2	17	78	189	4,346	702	3,080	564	6
Sacramento	450,472	4,730	50	195	1,914	2,571	28,107	5,362	15,455	7,290	389
Salinas	149,545	1,216	17	69	452	678	6,764	918	4,549	1,297	37
San Anselmo	12,272	17	0	4	1	12	261	80	157	24	3
San Bernardino	197,611	2,635	50	96	959	1,530	11,299	2,543	5,508	3,248	91

See footnotes at end of table.

Table 8

Offenses Known to Law Enforcement
by City 10,000 and over in Population, 2004—Continued

City by state	Population	**Violent crime**	Murder and non-negligent man-slaughter	Forcible rape	Robbery	Aggravated assault	**Property crime**	Burglary	Larceny-theft	Motor vehicle theft	Arson[1]
CALIFORNIA—Continued											
San Bruno	40,059	115	1	9	51	54	992	127	660	205	0
San Carlos	27,316	25	1	5	7	12	592	131	412	49	4
San Clemente	58,434	80	2	5	22	51	750	174	489	87	12
San Diego	1,281,366	6,774	62	373	1,650	4,689	45,443	7,305	25,168	12,970	191
San Dimas	36,415	91	1	5	35	50	872	188	564	120	8
San Fernando	24,533	132	1	6	63	62	586	98	318	170	5
San Francisco	760,353	5,757	88	152	3,041	2,476	35,869	6,097	21,711	8,061	258
San Gabriel	41,460	201	2	7	81	111	942	255	519	168	10
Sanger	20,345	96	1	8	15	72	635	107	406	122	1
San Jose	908,712	3,379	24	256	785	2,314	22,298	3,616	14,165	4,517	248
San Juan Capistrano	35,197	61	0	3	13	45	493	119	305	69	4
San Leandro	81,063	489	4	27	181	277	3,876	603	2,303	970	12
San Luis Obispo	44,712	183	1	25	29	128	1,972	399	1,442	131	42
San Marcos	64,983	250	1	17	61	171	1,495	346	844	305	12
San Marino	13,383	14	0	2	7	5	168	56	103	9	0
San Mateo	92,209	416	4	24	137	251	3,344	398	2,632	314	31
San Pablo	31,399	218	3	6	83	126	1,785	288	845	652	10
San Rafael	56,449	197	1	20	61	115	1,973	331	1,292	350	7
San Ramon	46,437	47	0	2	15	30	1,225	156	925	144	3
Santa Ana	346,461	1,858	25	73	565	1,195	9,906	1,238	5,442	3,226	131
Santa Barbara	89,269	624	0	40	88	496	2,730	636	1,889	205	48
Santa Clara	103,273	239	2	37	52	148	3,263	463	2,429	371	12
Santa Clarita	164,619	362	2	30	113	217	3,157	729	1,965	463	18
Santa Cruz	54,888	490	1	59	82	348	2,976	534	2,251	191	32
Santa Fe Springs	17,228	137	0	2	71	64	1,712	295	1,032	385	9
Santa Maria	82,889	660	3	34	152	471	2,483	448	1,500	535	32
Santa Monica	88,167	557	2	29	244	282	3,540	752	2,370	418	12
Santa Paula	29,212	61	1	7	12	41	669	154	441	74	7
Santa Rosa	155,155	1,002	5	98	140	759	5,434	955	3,791	688	30
Santee	53,553	165	1	16	44	104	1,232	238	790	204	4
Saratoga	29,647	14	0	2	4	8	330	106	211	13	3
Scotts Valley	11,414	15	0	2	3	10	265	35	220	10	3
Seal Beach	24,723	46	1	2	13	30	393	96	256	41	2
Seaside	34,288	149	2	10	41	96	718	108	518	92	2
Selma	21,420	106	2	4	40	60	1,339	143	969	227	9
Shafter	13,878	67	1	6	9	51	581	143	374	64	10
Sierra Madre	11,062	5	0	2	1	2	108	33	62	13	2
Signal Hill	10,276	54	1	6	28	19	682	129	453	100	0
Simi Valley	118,466	181	3	15	35	128	2,189	512	1,477	200	30
Solana Beach	13,143	36	0	0	17	19	334	72	209	53	1
Soledad	25,539	34	2	3	10	19	345	150	164	31	1
South El Monte	22,027	141	2	4	34	101	820	163	413	244	13
South Gate	100,108	546	9	15	290	232	3,142	501	1,346	1,295	20
South Lake Tahoe	24,188	133	0	23	28	82	760	252	433	75	1
South Pasadena	25,134	50	0	5	34	11	568	122	371	75	8
South San Francisco	60,100	119	1	12	38	68	1,437	297	887	253	29
Stanton	38,290	134	3	8	40	83	887	171	483	233	13
Stockton	274,598	3,700	40	108	1,187	2,365	18,405	3,067	11,023	4,315	65
Suisun City	27,279	103	1	10	30	62	627	144	341	142	5
Sunnyvale	130,032	161	2	19	52	88	2,843	395	2,102	346	16
Susanville	17,787	64	0	4	3	57	324	83	223	18	1
Temecula	77,722	207	0	15	38	154	2,423	525	1,558	340	7
Temple City	36,744	60	0	4	25	31	530	192	262	76	5
Thousand Oaks	125,625	165	0	16	36	113	1,824	333	1,304	187	23
Torrance	144,266	269	0	25	149	95	3,642	696	2,357	589	51
Tracy	73,292	129	2	4	58	65	2,907	406	1,980	521	30
Truckee	15,102	36	0	4	1	31	401	127	235	39	2
Tulare	47,968	452	4	17	69	362	3,137	972	1,672	493	51
Turlock	64,199	372	4	21	71	276	4,652	924	2,481	1,247	33
Tustin	69,268	216	1	15	46	154	2,046	422	1,299	325	5
Twentynine Palms	26,271	29	1	6	12	10	480	152	257	71	5
Twin Cities	21,283	11	0	1	8	2	697	186	425	86	3
Ukiah	15,842	72	0	8	7	57	586	241	300	45	7
Union City	70,109	348	1	13	157	177	2,689	538	1,574	577	14
Upland	72,871	260	3	17	111	129	3,035	488	2,064	483	4

See footnotes at end of table.

Table 8

Offenses Known to Law Enforcement
by City 10,000 and over in Population, 2004—Continued

City by state	Population	**Violent crime**	Murder and non-negligent man-slaughter	Forcible rape	Robbery	Aggravated assault	**Property crime**	Burglary	Larceny-theft	Motor vehicle theft	Arson[1]
CALIFORNIA—Continued											
Vacaville	95,215	331	2	36	82	211	2,371	362	1,690	319	31
Ventura	105,341	259	3	18	94	144	3,920	743	2,758	419	15
Victorville	75,852	389	4	19	178	188	4,082	778	2,582	722	11
Visalia	101,773	989	6	39	183	761	6,924	1,455	4,370	1,099	14
Vista	92,872	465	3	28	162	272	2,896	741	1,636	519	16
Walnut	31,448	56	1	1	24	30	525	183	244	98	6
Walnut Creek	65,903	115	1	4	33	77	3,137	520	2,332	285	6
Watsonville	46,691	283	2	25	76	180	1,789	236	1,377	176	10
West Covina	109,500	374	5	16	152	201	4,201	642	2,678	881	17
West Hollywood	37,155	317	1	23	139	154	1,675	341	1,018	316	1
Westminster	90,525	333	2	23	96	212	2,893	535	1,786	572	14
West Sacramento	38,334	415	2	38	69	306	1,519	650	490	379	58
Whittier	86,353	312	5	16	118	173	2,887	453	1,943	491	7
Windsor	24,694	65	2	2	9	52	450	82	331	37	4
Woodland	51,576	297	1	16	45	235	1,730	401	1,018	311	33
Yorba Linda	63,077	54	1	9	11	33	802	193	543	66	12
Yuba City	49,563	196	3	23	40	130	2,331	488	1,596	247	20
Yucaipa	46,704	82	0	6	18	58	909	205	578	126	13
Yucca Valley	18,512	40	6	7	13	14	476	128	292	56	8
COLORADO											
Arvada	103,108	180	0	19	47	114	3,653	528	2,616	509	23
Aurora	293,655	1,754	13	198	557	986	15,140	2,669	9,999	2,472	110
Boulder	94,088	164	0	35	40	89	3,789	574	3,049	166	21
Canon City	15,956	77	0	25	7	45	559	83	449	27	3
Castle Rock	30,202	25	0	0	3	22	709	95	570	44	5
Centennial	99,685	198	0	27	39	132	2,089	410	1,502	177	31
Colorado Springs	374,576	1,623	14	276	350	983	20,346	3,813	14,445	2,088	122
Denver	563,688	4,490	87	243	1,442	2,718	30,450	7,322	15,590	7,538	166
Durango	14,905	38	1	7	4	26	825	92	690	43	7
Englewood	33,127	130	3	28	53	46	2,473	380	1,636	457	13
Evans	15,344	42	0	0	15	27	680	113	479	88	2
Federal Heights	11,982	37	0	6	13	18	662	103	433	126	3
Fort Collins	127,141	358	0	129	28	201	4,684	714	3,712	258	18
Fort Morgan	11,118	14	0	0	1	13	428	42	372	14	3
Golden	17,746	23	0	2	2	19	585	104	436	45	3
Grand Junction	44,877	273	2	41	17	213	3,155	556	2,410	189	21
Greeley	84,344	438	6	58	58	316	5,175	854	3,891	430	32
Greenwood Village	12,873	31	0	1	10	20	739	82	610	47	6
Lafayette	23,918	61	1	3	5	52	529	96	383	50	14
Lakewood	144,062	659	6	83	184	386	7,731	1,172	5,271	1,288	31
Littleton	41,051	76	3	1	20	52	1,550	245	1,096	209	35
Louisville	18,592	22	0	5	3	14	422	62	328	32	0
Loveland	57,065	90	0	15	11	64	1,961	245	1,571	145	11
Montrose	14,353	47	0	12	2	33	618	74	516	28	5
Parker	34,912	31	1	9	8	13	782	104	621	57	9
Pueblo	104,803	666	7	34	203	422	5,775	1,298	4,038	439	34
Sterling	12,927	36	1	6	4	25	390	75	293	22	4
Thornton	97,660	279	4	71	48	156	4,170	612	2,876	682	23
Westminster	104,543	251	4	31	61	155	5,246	692	3,740	814	15
Windsor	13,232	17	1	0	0	16	132	37	82	13	2
CONNECTICUT											
Ansonia	18,927	27	0	2	13	12	394	45	303	46	1
Avon	16,806	4	0	0	2	2	169	25	139	5	0
Berlin	19,434	12	0	0	6	6	396	88	279	29	0
Bethel	18,674	7	1	1	1	4	124	23	100	1	4
Bloomfield	19,918	52	0	16	20	16	545	76	407	62	2
Branford	29,305	44	0	14	17	13	771	66	677	28	1
Bridgeport	140,475	1,419	14	59	541	805	6,238	1,209	4,109	920	75
Bristol	61,075	146	0	23	55	68	1,667	394	1,168	105	5
Brookfield	16,130	18	0	3	1	14	169	22	142	5	2
Cheshire	29,357	4	0	1	1	2	308	72	218	18	1

See footnotes at end of table.

Table 8

Offenses Known to Law Enforcement
by City 10,000 and over in Population, 2004—Continued

City by state	Population	**Violent crime**	Murder and non-negligent man-slaughter	Forcible rape	Robbery	Aggravated assault	**Property crime**	Burglary	Larceny-theft	Motor vehicle theft	Arson[1]
CONNECTICUT—Continued											
Clinton	13,724	18	0	2	4	12	267	34	223	10	9
Coventry	12,178	5	0	3	0	2	133	25	105	3	1
Cromwell	13,549	13	0	0	9	4	310	49	250	11	3
Danbury	77,802	147	3	19	62	63	1,858	287	1,417	154	6
Darien	20,037	3	0	0	2	1	213	34	166	13	0
Derby	12,666	24	0	5	8	11	455	91	308	56	2
East Hampton	11,728	3	0	0	1	2	104	13	84	7	1
East Haven	28,877	18	1	0	15	2	593	75	422	96	0
East Windsor	10,244	18	1	5	6	6	330	46	244	40	3
Enfield	45,803	52	0	4	16	32	957	135	707	115	6
Fairfield	58,746	44	0	7	15	22	1,307	178	1,055	74	3
Farmington	24,649	19	0	2	10	7	717	79	595	43	3
Glastonbury	32,979	17	0	3	9	5	438	78	334	26	0
Granby	10,932	7	0	1	0	6	124	23	99	2	0
Greenwich	62,332	20	0	2	5	13	636	110	475	51	1
Groton	10,296	26	2	10	7	7	254	41	196	17	4
Groton Town	29,254	70	1	37	16	16	574	76	474	24	0
Guilford	22,210	30	0	6	5	19	346	66	266	14	1
Hamden	58,967	71	2	8	52	9	1,141	108	958	75	3
Hartford	125,109	1,514	16	54	890	554	10,969	1,722	6,621	2,626	97
Madison	18,807	5	0	0	0	5	186	31	148	7	2
Manchester[3]	55,712	349	1	13	80	255	2,230	309	1,717	204	10
Meriden	59,304	206	1	14	121	70	2,210	517	1,511	182	20
Middletown	47,191	44	0	0	22	22	1,293	129	1,046	118	0
Milford	54,182	88	1	14	37	36	1,770	192	1,417	161	5
Monroe	19,728	6	0	1	2	3	192	30	145	17	1
New Britain	71,988	291	3	7	166	115	2,968	652	1,943	373	2
New Canaan	19,954	1	0	0	0	1	183	42	128	13	0
New London	26,353	209	2	20	57	130	893	173	627	93	9
New Milford	28,375	21	3	7	2	9	308	65	211	32	4
Newtown	26,452	15	0	0	3	12	253	50	194	9	4
North Haven	23,765	13	0	0	11	2	490	66	386	38	2
Norwalk	84,659	348	2	13	122	211	2,761	456	1,971	334	3
Norwich	36,437	166	4	28	49	85	1,065	222	761	82	11
Old Saybrook	10,596	3	1	1	1	0	243	21	218	4	0
Orange	13,651	9	0	1	8	0	447	36	381	30	0
Plainfield	15,262	26	0	0	0	26	162	26	125	11	0
Plainville	17,562	26	1	4	10	11	589	68	482	39	2
Ridgefield	24,271	0	0	0	0	0	83	5	76	2	0
Rocky Hill	18,636	51	1	2	4	44	362	42	283	37	0
Seymour	16,138	30	0	0	4	26	209	53	137	19	0
Shelton	39,348	30	0	4	16	10	504	123	295	86	1
Simsbury	23,632	9	0	0	2	7	218	28	182	8	1
South Windsor	25,417	13	0	3	1	9	411	73	315	23	0
Stamford	120,805	305	3	12	137	153	2,349	359	1,803	187	5
Stonington	18,312	10	0	0	4	6	367	60	299	8	3
Stratford	50,473	115	0	8	58	49	1,716	296	1,224	196	6
Suffield	14,300	12	0	1	3	8	160	39	107	14	0
Torrington	35,964	100	1	1	15	83	1,000	194	751	55	5
Trumbull	35,216	17	0	2	10	5	787	83	656	48	13
Vernon	29,376	33	0	7	13	13	358	55	248	55	2
Wallingford	44,588	18	0	5	8	5	866	143	683	40	8
Waterbury	108,758	452	1	49	223	179	6,513	1,239	4,514	760	1
Waterford	19,145	51	0	8	10	33	604	53	539	12	0
West Hartford	61,781	110	0	4	67	39	1,860	321	1,402	137	6
West Haven	53,312	268	2	13	67	186	1,806	204	1,356	246	11
Weston	10,298	1	0	0	0	1	56	5	46	5	0
Westport	26,473	11	0	1	2	8	499	52	431	16	0
Wethersfield	26,551	40	0	9	13	18	740	97	545	98	2
Willimantic	16,278	41	1	4	25	11	599	111	430	58	4
Wilton	18,013	4	1	1	0	2	113	22	84	7	0
Winchester	10,844	14	0	2	0	12	223	34	162	27	4
Windsor	28,731	32	0	5	14	13	630	67	510	53	0

See footnotes at end of table.

Table 8

Offenses Known to Law Enforcement
by City 10,000 and over in Population, 2004—Continued

City by state	Population	**Violent crime**	Murder and non-negligent man-slaughter	Forcible rape	Robbery	Aggravated assault	**Property crime**	Burglary	Larceny-theft	Motor vehicle theft	Arson[1]
DELAWARE											
Dover	33,325	245	2	16	59	168	1,807	125	1,567	115	11
Newark	30,291	150	1	14	51	84	1,256	248	959	49	11
DISTRICT OF COLUMBIA											
Washington	553,523	7,336	198	218	3,057	3,863	25,835	3,943	13,756	8,136	81
FLORIDA											
Altamonte Springs	41,852	140	2	24	33	81	1,481	222	1,094	165	7
Apopka	31,385	252	1	8	50	193	1,622	362	1,126	134	13
Atlantic Beach	13,866	70	1	10	17	42	468	120	308	40	0
Auburndale	12,222	63	1	1	25	36	778	145	595	38	2
Aventura	27,479	74	0	1	43	30	1,777	124	1,566	87	0
Bartow	15,920	136	1	10	20	105	948	212	678	58	1
Belle Glade	15,544	389	2	10	71	306	1,286	271	936	79	5
Boca Raton	80,192	255	2	22	82	149	3,008	600	2,152	256	4
Boynton Beach	65,814	680	6	4	223	447	4,335	724	3,130	481	26
Bradenton	53,664	385	4	18	126	237	3,112	674	2,100	338	0
Cape Coral	121,375	328	4	25	43	256	3,474	882	2,359	233	39
Casselberry	24,234	151	0	8	37	106	918	171	672	75	5
Clearwater	110,677	1,022	7	39	218	758	5,022	979	3,676	367	34
Clermont	10,812	93	0	8	10	75	609	209	376	24	5
Cocoa	16,794	432	2	23	66	341	1,111	415	608	88	6
Cocoa Beach	12,708	126	0	12	22	92	816	130	658	28	0
Coconut Creek	49,269	121	2	12	31	76	1,067	168	740	159	2
Cooper City	29,494	55	0	5	8	42	570	99	442	29	3
Coral Gables	43,484	160	1	10	58	91	2,497	489	1,832	176	3
Coral Springs	129,827	319	0	22	80	217	3,142	425	2,440	277	4
Crestview	16,178	85	1	1	16	67	820	231	552	37	1
Dania	28,829	279	2	12	107	158	1,396	298	921	177	3
Davie	82,149	370	1	20	89	260	3,326	701	2,315	310	6
Daytona Beach	66,016	1,154	5	72	387	690	5,779	1,597	3,200	982	30
Deerfield Beach	67,153	450	2	18	133	297	2,246	398	1,577	271	6
Deland	22,389	184	2	8	33	141	1,064	250	736	78	2
Delray Beach	64,728	672	3	24	155	490	3,605	633	2,626	346	10
Doral	30,285	129	1	23	26	79	2,070	212	1,682	176	1
Dunedin	37,531	82	0	8	18	56	978	224	709	45	6
Edgewater	20,660	53	0	3	2	48	640	195	409	36	7
Eustis	16,678	69	0	3	11	55	362	73	244	45	1
Fernandina Beach	11,305	20	0	6	6	8	365	54	297	14	2
Fort Lauderdale	166,536	1,421	15	54	755	597	10,109	2,612	6,493	1,004	43
Fort Myers	52,162	1,030	15	40	302	673	3,680	641	2,358	681	16
Fort Pierce	38,682	697	6	52	177	462	3,157	970	1,912	275	9
Fort Walton Beach	20,379	90	0	6	20	64	743	123	574	46	2
Gainesville	111,571	896	5	98	191	602	4,465	1,212	2,818	435	9
Greenacres City	31,802	281	2	11	51	217	1,311	291	916	104	1
Gulfport	12,866	105	0	7	39	59	611	248	307	56	6
Haines City	14,266	81	0	7	31	43	1,248	252	909	87	1
Hallandale	36,155	399	2	18	121	258	1,673	372	1,114	187	8
Hialeah	231,431	1,354	12	46	385	911	9,834	1,699	6,314	1,821	36
Hialeah Gardens	20,308	74	0	1	25	48	1,019	158	709	152	2
Holly Hill	12,866	138	1	14	37	86	986	284	545	157	2
Hollywood	146,594	830	8	45	408	369	6,901	1,296	4,767	838	26
Homestead	34,941	756	4	6	325	421	3,072	769	2,058	245	6
Jacksonville	790,972	6,533	104	209	2,223	3,997	43,238	9,066	29,448	4,724	251
Jacksonville Beach	21,813	160	0	11	45	104	1,378	222	1,057	99	3
Jupiter	46,102	184	0	8	25	151	1,420	276	1,039	105	4
Key Biscayne	10,548	9	0	0	2	7	187	17	166	4	0
Key West	25,587	198	1	20	65	112	1,940	345	1,336	259	0
Kissimmee	55,811	445	3	21	102	319	2,706	615	1,904	187	15
Lady Lake	13,023	33	0	3	2	28	240	62	166	12	0
Lake City	10,704	179	0	7	33	139	1,039	166	836	37	3
Lakeland	89,812	413	3	31	162	217	5,186	1,084	3,774	328	0
Lake Mary	13,555	22	0	2	6	14	237	64	161	12	0

See footnotes at end of table.

Table 8

Offenses Known to Law Enforcement
by City 10,000 and over in Population, 2004—Continued

City by state	Population	Violent crime	Murder and non-negligent man-slaughter	Forcible rape	Robbery	Aggravated assault	Property crime	Burglary	Larceny-theft	Motor vehicle theft	Arson[1]
FLORIDA—Continued											
Lake Wales	11,443	78	0	0	21	57	825	380	393	52	1
Lake Worth	36,403	507	8	22	266	211	2,942	810	1,850	282	9
Largo	72,747	439	2	30	77	330	2,666	605	1,806	255	7
Lauderdale Lakes	32,272	373	2	9	103	259	1,218	276	742	200	7
Lauderhill	60,409	484	3	23	133	325	1,792	504	1,012	276	6
Leesburg	17,598	301	3	12	48	238	976	293	630	53	2
Lighthouse Point	11,359	15	0	0	7	8	268	37	204	27	0
Longwood	13,978	97	4	3	12	78	600	174	395	31	3
Lynn Haven	14,554	24	0	0	5	19	429	62	269	98	5
Maitland	12,120	40	0	1	8	31	433	109	286	38	2
Marco Island	15,752	7	0	1	0	6	286	70	195	21	1
Margate	56,175	183	0	6	36	141	1,163	243	803	117	7
Melbourne	76,201	588	7	23	151	407	3,218	763	2,240	215	16
Miami	385,186	6,461	69	102	2,367	3,923	24,505	5,556	14,652	4,297	195
Miami Beach	91,296	1,247	8	52	585	602	9,164	1,555	6,385	1,224	18
Miami Gardens	105,414	1,927	11	84	501	1,331	6,548	1,056	4,449	1,043	35
Miami Lakes	23,170	86	0	1	25	60	1,071	175	714	182	4
Miami Shores	10,461	56	1	3	36	16	638	195	380	63	1
Miami Springs	13,887	73	0	3	46	24	509	106	349	54	4
Miramar	98,793	451	2	36	131	282	2,980	735	1,799	446	13
Mount Dora	10,512	135	1	12	13	109	487	119	331	37	2
Naples	21,757	58	0	4	15	39	914	125	759	30	3
New Port Richey	17,082	163	1	15	30	117	1,055	318	684	53	2
New Smyrna Beach	21,203	103	0	2	14	87	893	221	610	62	3
Niceville	12,507	15	0	4	6	5	192	82	99	11	0
North Lauderdale	34,279	325	1	16	49	259	954	165	670	119	1
North Miami	60,628	750	7	22	360	361	4,491	1,073	2,789	629	13
North Miami Beach	41,241	452	4	35	188	225	2,532	588	1,554	390	8
North Palm Beach	12,892	29	0	0	13	16	382	101	249	32	0
North Port	31,632	139	0	14	9	116	837	198	601	38	3
Oakland Park	32,161	395	1	25	168	201	1,753	348	1,220	185	6
Ocala	48,986	608	3	32	134	439	3,729	860	2,632	237	8
Ocoee	27,736	138	0	12	25	101	1,310	236	956	118	8
Oldsmar	13,911	30	0	3	5	22	573	101	431	41	0
Opa Locka	15,123	576	10	14	217	335	1,600	468	853	279	26
Orlando	203,764	3,562	17	174	962	2,409	16,872	3,601	11,292	1,979	40
Ormond Beach	38,453	93	0	4	21	68	1,097	289	721	87	0
Oviedo	28,561	106	0	6	6	94	498	121	355	22	2
Palatka	10,694	197	1	11	37	148	1,211	261	891	59	1
Palm Bay	86,966	504	0	24	49	431	2,337	726	1,390	221	69
Palm Beach Gardens	42,763	103	1	6	27	69	1,763	335	1,252	176	3
Palmetto	13,051	173	0	5	46	122	770	228	491	51	2
Palmetto Bay	24,903	97	1	9	22	65	974	122	747	105	3
Palm Springs	13,977	82	0	5	27	50	835	222	501	112	3
Panama City	37,909	335	4	28	65	238	2,329	446	1,750	133	9
Parkland	20,302	36	0	2	1	33	295	53	233	9	1
Pembroke Pines	152,236	401	1	23	113	264	4,318	619	3,221	478	15
Pensacola	56,117	417	1	32	85	299	2,518	615	1,761	142	21
Pinellas Park	47,481	265	1	38	42	184	2,855	518	2,146	191	6
Plantation	86,816	269	3	13	136	117	3,550	621	2,642	287	5
Plant City	31,808	220	0	9	58	153	1,836	275	1,305	256	4
Pompano Beach	90,020	1,126	9	38	347	732	4,925	1,128	3,234	563	18
Port Orange	52,061	34	1	1	9	23	1,027	159	808	60	7
Port St. Lucie	107,851	241	0	16	33	192	2,728	749	1,856	123	12
Punta Gorda	17,091	28	1	0	5	22	459	192	250	17	2
Riviera Beach	32,438	549	13	10	191	335	2,603	842	1,318	443	11
Rockledge	22,733	23	0	0	9	14	722	165	514	43	1
Royal Palm Beach	29,139	91	0	6	28	57	1,477	225	1,148	104	3
Safety Harbor	17,811	43	2	7	4	30	379	86	260	33	1
Sanford	44,524	292	4	25	108	155	3,024	709	2,055	260	0
Sarasota	54,442	508	4	26	150	328	3,866	869	2,731	266	6
Sebastian	18,138	39	0	0	4	35	388	95	275	18	2
Sebring	10,097	122	1	5	23	93	713	212	465	36	4
Seminole	16,997	48	0	4	14	30	592	76	483	33	2
South Daytona	14,106	52	0	1	14	37	458	117	274	67	3

See footnotes at end of table.

Table 8

Offenses Known to Law Enforcement
by City 10,000 and over in Population, 2004—Continued

City by state	Population	**Violent crime**	Murder and non-negligent man-slaughter	Forcible rape	Robbery	Aggravated assault	**Property crime**	Burglary	Larceny-theft	Motor vehicle theft	Arson[1]
FLORIDA—Continued											
South Miami	11,607	85	0	1	25	59	890	115	729	46	0
St. Augustine	12,180	97	0	3	30	64	863	140	679	44	2
St. Cloud	21,957	137	1	11	19	106	956	229	686	41	5
St. Pete Beach	10,236	64	0	5	31	28	671	258	399	14	0
St. Petersburg	253,111	4,051	19	128	1,033	2,871	17,274	3,824	10,839	2,611	101
Stuart	15,222	98	0	10	18	70	825	130	644	51	0
Sunny Isles Beach	15,668	33	0	1	7	25	690	116	504	70	1
Sunrise	91,116	372	0	19	104	249	3,298	471	2,517	310	19
Sweetwater	14,451	33	0	1	12	20	331	87	197	47	0
Tallahassee	157,358	1,525	12	162	340	1,011	8,186	2,827	4,535	824	21
Tamarac	59,255	228	2	8	79	139	1,234	224	860	150	0
Tampa	324,704	5,178	30	181	1,413	3,554	24,835	6,077	14,821	3,937	94
Tarpon Springs	22,734	154	3	12	19	120	797	200	526	71	6
Tavares	11,072	34	0	3	5	26	249	54	168	27	0
Temple Terrace	22,346	74	1	5	21	47	808	193	514	101	3
Titusville	42,680	402	2	23	81	296	1,633	426	1,018	189	13
Venice	19,781	35	0	3	2	30	489	76	392	21	0
Vero Beach	17,743	74	0	4	12	58	688	137	523	28	1
Village of Pinecrest	19,940	68	0	3	9	56	687	102	542	43	0
Wellington	47,639	147	0	21	31	95	1,627	333	1,147	147	8
West Melbourne	12,608	35	0	5	11	19	543	102	403	38	1
Weston	63,626	122	0	5	25	92	773	123	585	65	6
West Palm Beach	90,908	1,234	18	68	560	588	8,133	1,655	5,149	1,329	17
Wilton Manors	13,147	67	0	2	27	38	562	161	356	45	1
Winter Garden	20,758	175	2	8	24	141	837	218	540	79	3
Winter Haven	27,740	188	0	12	52	124	2,023	332	1,483	208	12
Winter Park	27,349	72	1	5	28	38	790	115	586	89	5
Winter Springs	32,515	77	0	4	8	65	534	124	386	24	3
Zephyrhills	11,811	30	0	0	6	24	765	140	550	75	0
GEORGIA											
Albany	77,471	523	5	51	217	250	5,300	1,576	3,375	349	14
Alpharetta	35,724	79	1	4	20	54	1,228	145	1,002	81	
Athens-Clarke County	104,361	467	5	49	166	247	5,989	1,199	4,432	358	42
Atlanta	430,066	7,922	112	267	3,116	4,427	33,185	6,726	20,703	5,756	207
College Park	19,255	271	3	13	129	126	1,854	534	1,006	314	9
Columbus	188,261	904	25	30	395	454	12,521	2,297	8,740	1,484	69
Conyers	12,234	134	0	9	43	82	1,081	141	812	128	1
Cordele	11,692	79	0	6	25	48	1,015	160	836	19	1
Covington	13,371	59	0	3	11	45	738	131	555	52	0
Dalton	30,846	186	3	6	32	145	2,046	263	1,653	130	
Decatur	18,156	70	0	8	33	29	749	167	474	108	
Doraville	10,196	60	0	3	21	36	479	94	335	50	
Douglas	10,932	108	1	7	19	81	1,749	269	1,397	83	2
Douglasville	25,729	184	1	16	41	126	2,359	284	1,914	161	
East Point	37,840	338	5	12	180	141	2,602	668	1,497	437	11
Fayetteville	13,679	16	1	2	8	5	623	47	539	37	
Forest Park	21,601	178	0	8	112	58	1,869	277	1,162	430	0
Gainesville	30,303	163	4	12	45	102	2,336	285	1,861	190	3
Griffin	23,851	187	1	11	44	131	1,328	258	971	99	
Hinesville	29,886	169	1	13	50	105	2,008	401	1,527	80	
Kennesaw	26,246	24	1	2	9	12	553	86	422	45	
Kingsland	11,248	64	2	5	5	52	501	102	378	21	
LaGrange	27,019	190	1	24	59	106	2,303	369	1,757	177	
Lawrenceville	27,143	81	0	5	38	38	1,053	227	715	111	4
Macon	96,854	690	16	54	253	367	9,484	2,003	6,455	1,026	50
Marietta	62,303	307	5	14	157	131	2,413	472	1,581	360	
McDonough	11,916	133	1	1	7	124	926	129	725	72	0
Moultrie	14,742	157	2	13	53	89	1,439	342	1,016	81	2
Newnan	20,893	91	2	5	29	55	1,082	153	847	82	1
Peachtree City	33,560	14	0	2	1	11	332	22	255	55	1
Perry	10,742	56	0	8	8	40	406	57	314	35	0
Riverdale	15,128	118	4	12	54	48	1,148	192	805	151	0
Rome	35,891	294	2	16	80	196	2,466	553	1,792	121	10

See footnotes at end of table.

Table 8

Offenses Known to Law Enforcement
by City 10,000 and over in Population, 2004—Continued

City by state	Population	**Violent crime**	Murder and non-negligent man-slaughter	Forcible rape	Robbery	Aggravated assault	**Property crime**	Burglary	Larceny-theft	Motor vehicle theft	Arson[1]
GEORGIA—Continued											
Roswell	79,532	157	4	13	77	63	2,185	430	1,552	203	9
Savannah	129,698	1,105	23	66	656	360	9,283	2,003	6,032	1,248	39
Smyrna	46,370	210	2	17	118	73	2,108	404	1,405	299	3
Snellville	18,260	23	0	0	16	7	757	102	613	42	1
Statesboro	24,140	72	0	6	29	37	1,033	185	805	43	3
Suwanee	10,738	22	0	3	8	11	374	75	265	34	2
Thomasville	18,537	74	0	5	20	49	1,244	257	918	69	5
Valdosta	45,810	288	3	41	95	149	3,020	518	2,349	153	1
Vidalia	10,802	77	2	3	24	48	671	155	485	31	5
Warner Robins	55,168	265	4	29	73	159	3,462	804	2,490	168	12
Waycross	15,408	86	2	2	34	48	1,217	205	966	46	8
Winder	11,848	143	0	5	11	127	697	111	470	116	4
HAWAII											
Honolulu	906,589	2,507	26	222	818	1,441	44,121	7,240	29,512	7,369	427
IDAHO											
Blackfoot	10,856	20	0	3	0	17	471	79	370	22	0
Boise	193,864	745	0	125	80	540	7,293	1,232	5,532	529	70
Caldwell	31,653	159	3	17	20	119	1,972	384	1,378	210	9
Chubbuck	10,351	44	0	2	1	41	575	89	468	18	1
Coeur d'Alene	37,996	171	0	30	11	130	2,096	400	1,566	130	33
Garden City	11,301	91	0	11	7	73	578	104	412	62	9
Idaho Falls	52,522	142	2	27	9	104	2,025	291	1,630	104	7
Lewiston	31,547	32	1	5	4	22	1,364	211	1,082	71	9
Meridian	41,938	95	0	23	5	67	1,264	190	1,004	70	15
Moscow	22,135	21	1	3	2	15	610	60	531	19	2
Mountain Home	11,600	25	0	8	1	16	464	80	350	34	2
Nampa	65,536	284	8	89	23	164	2,639	461	1,875	303	23
Pocatello	52,014	148	1	15	14	118	2,061	267	1,695	99	6
Post Falls	20,378	37	0	5	3	29	767	168	556	43	9
Rexburg	22,293	3	0	1	0	2	220	20	192	8	1
Twin Falls	37,466	157	0	17	19	121	2,345	467	1,719	159	22
ILLINOIS[4, 5]											
Aurora	162,954		17		153	488	5,094	882	3,885	327	37
Chicago	2,882,746		448		15,912	18,746	140,602	24,428	93,375	22,799	782
Joliet	124,157		9		167	345	4,004	824	2,973	207	62
Naperville	138,549		0		21	92	2,288	317	1,888	83	6
Peoria	113,443		14		343	523	6,928	1,760	4,508	660	100
Rockford	152,446		8		509	714	10,818	2,607	7,112	1,099	
Springfield	114,125		10		285	1,309	8,133	1,831	5,898	404	49
INDIANA											
Anderson	58,789	149	5	27	59	58	2,087	447	1,524	116	
Auburn	12,582	17	0	2	7	8	399	92	284	23	1
Bedford	13,560	13	0	2	4	7	526	81	414	31	2
Beech Grove	14,555	19	0	4	8	7	451	98	313	40	0
Bloomington	71,120	143	0	28	39	76	2,495	480	1,898	117	10
Brownsburg	17,071	13	0	1	7	5	354	63	274	17	1
Carmel	43,375	18	1	5	10	2	937	96	798	43	4
Chesterton	11,214	16	0	1	1	14	364	70	274	20	2
Clarksville	21,381	53	0	11	25	17	1,634	171	1,293	170	4
Columbus	39,322	87	0	9	12	66	2,398	206	2,104	88	7
Connersville	14,944	32	0	4	6	22	1,078	158	875	45	1
Crawfordsville	15,304	11	0	0	4	7	752	116	622	14	0
Crown Point	21,122	11	0	0	2	9	419	60	319	40	1
Dyer	14,769	14	0	2	5	7	255	36	197	22	1
East Chicago	31,578	696	14	5	92	585	1,854	334	1,118	402	7
Elkhart	52,032	205	1	34	161	9	4,240	934	3,036	270	33
Evansville[3]	118,679	460	0	34	172	254	5,868	1,159	4,438	271	72

See footnotes at end of table.

Table 8

Offenses Known to Law Enforcement
by City 10,000 and over in Population, 2004—Continued

City by state	Population	Violent crime	Murder and non-negligent man-slaughter	Forcible rape	Robbery	Aggravated assault	Property crime	Burglary	Larceny-theft	Motor vehicle theft	Arson[1]
INDIANA—Continued											
Fishers	48,113	8	0	2	4	2	605	60	527	18	0
Fort Wayne	220,980	657	22	96	305	234	10,863	2,073	7,989	801	97
Frankfort	16,590	27	0	6	9	12	1,063	183	838	42	3
Franklin	20,974	63	0	5	7	51	1,155	75	1,074	6	0
Gary	100,637	677	54	68	346	209	5,117	1,500	2,398	1,219	
Goshen	29,989	73	0	0	2	71	1,397	148	1,204	45	1
Greenfield	15,827	15	0	5	4	6	371	61	293	17	3
Greensburg	10,431	9	0	1	1	7	360	59	292	9	3
Greenwood	39,813	195	0	15	17	163	1,985	159	1,739	87	6
Griffith	17,076	26	1	2	3	20	643	81	476	86	4
Hammond	81,092	877	10	32	295	540	4,647	998	2,850	799	68
Highland	23,603	35	0	2	20	13	987	116	814	57	2
Indianapolis	800,589	7,067	109	479	2,763	3,716	46,998	10,920	28,364	7,714	441
Jasper	13,294	8	0	1	3	4	267	34	223	10	1
Jeffersonville	28,215	85	1	18	36	30	1,301	284	841	176	0
Kokomo	46,466	195	5	23	47	120	2,840	461	2,227	152	13
Lafayette	61,643	231	4	15	60	152	3,236	719	2,358	159	15
La Porte	21,210	47	2	3	16	26	1,139	135	952	52	2
Lawrence	41,071	171	0	7	76	88	1,122	241	703	178	5
Logansport	19,444	20	0	5	4	11	786	108	638	40	5
Madison	12,332	27	0	12	1	14	436	136	272	28	0
Marion	30,816	119	0	18	62	39	1,862	370	1,406	86	13
Martinsville	11,693	34	0	2	6	26	874	74	762	38	2
Merrillville	31,200	62	0	2	24	36	1,083	93	824	166	1
Michigan City	32,554	122	3	14	51	54	1,853	229	1,472	152	32
Mishawaka	48,723	374	0	20	58	296	3,554	333	3,060	161	36
Mooresville	10,653	8	0	2	2	4	335	34	282	19	0
Muncie	66,971	337	7	116	82	132	3,051	533	2,343	175	51
Munster	22,285	44	1	0	13	30	493	33	436	24	0
New Albany	37,223	202	5	15	80	102	2,461	481	1,806	174	42
New Castle	19,083	21	1	7	4	9	1,740	300	1,373	67	1
Noblesville	33,270	27	0	8	5	14	725	133	560	32	3
Plainfield	21,531	30	1	4	12	13	1,053	138	845	70	2
Plymouth	10,679	8	0	2	2	4	475	33	415	27	1
Portage	35,151	58	0	6	15	37	1,207	178	947	82	9
Richmond	38,460	179	1	19	57	102	1,707	374	1,171	162	66
Schererville	26,319	21	0	2	10	9	631	53	531	47	0
Seymour	18,625	99	0	9	2	88	1,168	102	997	69	5
South Bend	106,254	762	10	71	344	337	6,569	1,555	4,475	539	62
Speedway	12,880	60	1	8	37	14	522	91	372	59	0
Terre Haute	58,489	336	0	26	104	206	5,217	949	3,824	444	31
Valparaiso	28,557	78	0	2	5	71	953	81	839	33	1
Vincennes	18,444	31	1	10	5	15	1,594	379	1,149	66	6
Wabash	11,457	5	0	0	3	2	209	48	143	18	3
Warsaw	12,774	29	0	8	3	18	544	91	435	18	1
West Lafayette	30,037	27	0	2	9	16	489	72	402	15	2
IOWA											
Altoona	11,389	11	0	1	4	6	479	42	420	17	1
Ames[3]	53,472	129	0	22	13	94	1,582	389	1,112	81	2
Ankeny	31,254	34	0	5	4	25	868	266	565	37	10
Bettendorf	31,567	102	0	2	9	91	771	124	616	31	24
Boone	12,852	9	0	0	1	8	283	40	224	19	2
Burlington	26,058	169	2	11	22	134	1,097	267	793	37	5
Carroll	10,021	7	0	0	2	5	176	27	138	11	1
Cedar Falls	36,558	94	0	10	2	82	857	149	684	24	2
Cedar Rapids	122,974	371	0	41	83	247	6,684	1,348	5,020	316	24
Clive	13,719	28	1	1	2	24	399	49	327	23	2
Coralville	16,837	29	0	8	10	11	738	68	647	23	8
Council Bluffs	58,863	567	2	88	68	409	5,228	1,014	3,463	751	44
Davenport	97,856	1,335	6	53	279	997	7,429	1,527	5,446	456	38
Dubuque	57,406	240	1	7	10	222	1,929	432	1,381	116	29
Fort Dodge	26,008	165	2	14	27	122	1,871	438	1,329	104	15
Fort Madison	10,988	14	0	3	1	10	327	42	258	27	1

See footnotes at end of table.

Table 8

Offenses Known to Law Enforcement
by City 10,000 and over in Population, 2004—Continued

City by state	Population	**Violent crime**	Murder and non-negligent man-slaughter	Forcible rape	Robbery	Aggravated assault	**Property crime**	Burglary	Larceny-theft	Motor vehicle theft	Arson[1]
IOWA—Continued											
Indianola	13,252	32	0	0	0	32	235	30	193	12	8
Iowa City	64,032	213	3	22	46	142	1,847	419	1,370	58	12
Johnston	10,880	12	2	0	0	10	238	22	198	18	0
Keokuk	10,957	142	0	2	1	139	414	89	304	21	4
Marion	28,857	36	0	7	1	28	550	192	339	19	11
Marshalltown	25,951	173	0	3	15	155	1,193	266	875	52	2
Mason City	28,374	57	0	9	9	39	1,627	250	1,339	38	2
Muscatine	22,694	137	1	22	3	111	737	142	566	29	7
Newton	15,850	11	0	0	1	10	589	223	347	19	2
Oskaloosa	11,076	20	0	4	3	13	479	104	360	15	9
Ottumwa	24,784	194	0	13	6	175	1,277	255	959	63	10
Pella	10,143	27	0	3	1	23	180	43	132	5	5
Sioux City	84,172	403	2	45	44	312	4,170	921	2,988	261	23
Spencer	11,259	0	0	0	0	0	321	55	248	18	1
Storm Lake	10,008	19	0	4	2	13	314	40	254	20	3
Urbandale	31,980	72	2	7	9	54	737	173	522	42	7
Waterloo	67,291	324	3	41	64	216	3,300	856	2,238	206	49
West Des Moines	51,881	89	0	18	8	63	1,621	270	1,287	64	12
KANSAS											
Arkansas City	11,840	61	0	5	4	52	599	107	462	30	4
Atchison	10,156	36	0	5	8	23	399	80	296	23	4
Coffeyville	10,518	69	0	2	16	51	764	202	531	31	8
Derby	19,285	39	1	9	3	26	931	476	432	23	2
Dodge City	25,681	139	1	20	22	96	1,529	246	1,195	88	11
El Dorado	12,742	49	0	3	4	42	738	110	596	32	3
Emporia	26,783	61	2	15	9	35	1,402	236	1,104	62	8
Garden City	27,336	122	2	14	14	92	1,361	207	1,099	55	15
Gardner	11,721	59	1	7	1	50	340	57	267	16	5
Hays	20,003	40	2	2	5	31	647	81	546	20	11
Hutchinson	40,963	222	0	38	24	160	2,609	524	2,029	56	26
Junction City	17,745	167	0	11	16	140	1,053	161	845	47	13
Kansas City	146,399	1,014	37	107	349	521	13,068	1,820	9,023	2,225	
Lansing	10,076	32	0	2	3	27	248	45	182	21	1
Lawrence	82,482	367	2	47	64	254	4,213	664	3,329	220	19
Leavenworth	35,366	206	0	19	43	144	1,460	249	1,129	82	16
Liberal	20,155	89	3	10	12	64	1,229	254	918	57	13
McPherson	13,791	18	0	8	1	9	319	88	221	10	1
Merriam	10,883	41	0	8	10	23	817	79	624	114	1
Newton	18,056	68	0	8	4	56	639	93	526	20	9
Olathe	105,738	314	0	43	40	231	2,551	276	1,957	318	
Ottawa	12,084	40	0	12	0	28	754	99	631	24	5
Overland Park	161,074	330	2	41	59	228	4,706	521	3,780	405	
Parsons	11,346	57	0	0	4	53	532	128	391	13	6
Pittsburg	19,361	111	0	15	16	80	1,519	268	1,174	77	9
Prairie Village	21,825	14	0	4	3	7	260	41	199	20	4
Salina	46,035	170	1	40	11	118	2,723	334	2,275	114	32
Shawnee	54,331	119	1	16	24	78	1,344	165	1,050	129	12
Topeka	122,545	636	8	50	246	332	9,043	1,401	6,983	659	10
Wichita	356,179	2,878	29	233	626	1,990	21,604	3,930	15,901	1,773	142
Winfield	12,069	40	0	11	1	28	492	87	394	11	1
KENTUCKY											
Ashland	21,638	101	0	8	16	77	1,218	197	979	42	6
Bowling Green	51,009	289	1	33	74	181	2,949	555	2,266	128	2
Danville	15,398	23	0	3	7	13	548	138	377	33	
Elizabethtown	23,398	61	2	6	19	34	1,300	192	1,061	47	
Erlanger	16,941	18	0	1	8	9	351	67	260	24	
Florence	24,857	91	0	5	30	56	1,531	160	1,278	93	8
Frankfort	27,595	83	1	11	15	56	1,153	239	849	65	
Georgetown	19,571	38	0	6	7	25	887	126	726	35	
Glasgow	13,707	13	0	1	3	9	318	101	193	24	
Hopkinsville	28,874	119	1	15	56	47	1,693	412	1,222	59	12

See footnotes at end of table.

Table 8

Offenses Known to Law Enforcement
by City 10,000 and over in Population, 2004—Continued

City by state	Population	Violent crime	Murder and non-negligent man-slaughter	Forcible rape	Robbery	Aggravated assault	Property crime	Burglary	Larceny-theft	Motor vehicle theft	Arson[1]
KENTUCKY—Continued											
Independence	17,186	16	0	3	4	9	303	52	227	24	
Jeffersontown	26,511	35	0	5	22	8	466	64	343	59	
Lexington	268,618	1,306	24	140	574	568	10,204	2,224	7,207	773	30
Louisville Metro	624,697	3,280	66	216	1,476	1,522	26,182	6,869	16,291	3,022	
Madisonville	19,453	71	0	12	7	52	1,038	154	807	77	0
Mayfield	10,298	39	2	3	15	19	237	83	132	22	
Murray	15,415	25	0	7	4	14	596	114	447	35	3
Owensboro	54,683	142	0	12	39	91	2,356	484	1,766	106	4
Paducah	25,739	250	9	28	64	149	1,838	261	1,437	140	8
Radcliff	22,043	86	0	19	24	43	668	173	472	23	3
Richmond	29,278	53	0	7	14	32	1,264	216	977	71	3
Shively	15,448	68	0	4	53	11	807	208	454	145	
Somerset	11,866	25	0	3	8	14	735	106	590	39	
St. Matthews	17,560	81	0	2	20	59	741	114	597	30	
Winchester	16,490	44	0	2	18	24	838	159	624	55	
LOUISIANA											
Alexandria	45,846	896	3	17	188	688	3,712	925	2,576	211	10
Baker	13,611	57	0	3	17	37	661	154	468	39	3
Baton Rouge	226,063	2,444	47	79	906	1,412	15,420	4,036	9,822	1,562	179
Bogalusa	13,005	123	1	8	23	91	937	306	559	72	5
Bossier City[6]	58,362		3	31	62		3,069	544	2,220	305	11
Crowley	14,000	79	0	3	9	67	580	151	411	18	0
Eunice	11,636	18	1	1	6	10	645	261	344	40	1
Gretna	17,254	171	2	25	54	90	782	196	483	103	3
Houma	32,163	453	5	26	76	346	1,964	314	1,542	108	13
Jennings	10,758	77	2	7	12	56	467	116	320	31	2
Kenner	70,505	310	6	23	80	201	2,988	455	2,166	367	13
Lafayette	112,150	1,020	6	86	163	765	7,283	1,332	5,546	405	28
Lake Charles	71,041	552	7	55	130	360	4,015	1,635	2,195	185	18
Mandeville	11,526	50	0	6	3	41	577	87	478	12	3
Minden	13,371	71	1	0	9	61	325	81	221	23	0
Monroe	52,388	896	5	30	120	741	5,143	978	3,909	256	29
Morgan City	12,335	89	0	6	21	62	546	84	433	29	0
Natchitoches	18,191	183	1	4	26	152	1,432	512	878	42	8
New Orleans	471,057	4,467	264	189	1,836	2,178	24,316	5,238	12,544	6,534	167
Pineville	13,918	25	0	2	1	22	711	125	551	35	0
Ruston	20,723	90	2	2	24	62	809	170	603	36	0
Shreveport	199,221	2,178	33	135	690	1,320	14,615	3,307	9,862	1,446	169
Slidell	27,063	203	1	17	44	141	2,109	205	1,768	136	2
Thibodaux	14,526	100	2	15	18	65	768	135	605	28	1
West Monroe	13,074	108	0	4	17	87	1,069	145	874	50	2
Westwego	10,572	42	0	3	11	28	296	61	217	18	0
Zachary	11,842	18	0	3	7	8	309	46	243	20	2
MAINE[3]											
Auburn	23,519	10	0	2	4	4	692	102	559	31	1
Augusta	18,782	37	0	8	13	16	1,048	154	871	23	15
Bangor	31,828	45	0	8	22	15	1,731	248	1,432	51	2
Biddeford	21,876	52	0	11	9	32	803	105	671	27	8
Brunswick	21,719	16	0	6	4	6	470	72	378	20	9
Falmouth	10,675	2	0	1	0	1	158	22	127	9	0
Gorham	15,146	15	0	4	4	7	210	54	146	10	2
Kennebunk	11,362	8	0	1	1	6	165	23	138	4	0
Kittery	10,273	1	0	0	1	0	157	25	127	5	0
Lewiston	36,239	81	2	19	27	33	1,362	263	1,048	51	3
Portland	64,197	254	2	35	94	123	3,011	523	2,332	156	16
Saco	18,034	23	0	7	8	8	511	88	388	35	3
Sanford	21,857	41	0	20	12	9	645	117	505	23	6
Scarborough	18,622	14	0	2	2	10	285	42	222	21	0
South Portland	23,761	30	0	9	6	15	1,090	90	959	41	1
Waterville	15,897	14	0	5	2	7	637	97	512	28	5
Westbrook	16,193	32	0	5	5	22	432	77	326	29	3

See footnotes at end of table.

Table 8

Offenses Known to Law Enforcement
by City 10,000 and over in Population, 2004—Continued

City by state	Population	Violent crime	Murder and non-negligent man-slaughter	Forcible rape	Robbery	Aggravated assault	Property crime	Burglary	Larceny-theft	Motor vehicle theft	Arson[1]
MAINE[3]—Continued											
Windham	15,584	3	0	0	0	3	414	102	299	13	2
York	13,508	8	0	3	0	5	166	21	141	4	1
MARYLAND											
Aberdeen	14,311	99	0	4	39	56	812	122	639	51	3
Annapolis	36,501	437	3	13	167	254	1,858	316	1,290	252	26
Baltimore	634,279	11,667	276	182	4,050	7,159	36,059	7,981	21,366	6,712	430
Bel Air	10,037	87	0	1	26	60	509	35	450	24	5
Cambridge	10,877	90	1	4	12	73	731	148	548	35	9
Cumberland	21,019	212	0	17	22	173	1,073	240	808	25	13
Easton	12,615	103	0	5	23	75	570	93	468	9	7
Elkton	13,707	103	0	6	24	73	877	151	663	63	10
Frederick	56,629	600	0	21	144	435	1,737	254	1,388	95	17
Greenbelt	22,293	171	3	9	105	54	1,342	151	799	392	0
Hagerstown	37,283	253	3	4	63	183	1,513	341	1,047	125	43
Havre de Grace	11,500	82	1	1	18	62	465	82	359	24	5
Hyattsville	15,296	94	0	1	64	29	817	111	497	209	0
Laurel	20,837	201	0	3	100	98	1,046	145	659	242	0
Ocean Pines	11,015	10	0	2	2	6	115	19	87	9	0
Salisbury	25,472	476	3	21	148	304	2,257	497	1,654	106	14
Takoma Park	17,875	89	0	2	58	29	697	133	410	154	0
Westminster	17,558	78	0	0	12	66	698	75	592	31	9
MASSACHUSETTS											
Abington	16,010	53	0	4	14	35	270	96	145	29	1
Acton	20,747	4	0	1	3	0	256	41	207	8	5
Acushnet	10,566	24	0	0	2	22	153	69	78	6	2
Agawam	28,453	60	0	6	7	47	633	267	310	56	1
Amesbury	16,674	57	0	4	2	51	199	44	140	15	1
Amherst	34,476	56	1	10	5	40	393	197	160	36	4
Andover	31,849	9	0	2	1	6	373	47	309	17	2
Arlington	41,793	52	0	5	17	30	489	153	316	20	3
Ashland	15,433	23	0	5	0	18	57	15	38	4	2
Attleboro	43,388	146	0	11	16	119	949	185	662	102	5
Auburn[6]	16,381		1	3	8		593	112	442	39	1
Barnstable	48,777	285	1	25	28	231	1,291	464	718	109	13
Bedford	12,550	1	0	0	1	0	58	5	53	0	0
Belchertown	13,769	33	0	4	0	29	179	53	110	16	3
Bellingham	15,664	14	0	0	2	12	251	64	177	10	2
Belmont	23,796	24	1	1	12	10	197	66	122	9	3
Beverly	40,149	63	0	7	12	44	620	125	466	29	0
Billerica	39,489	32	1	1	7	23	469	80	352	37	3
Boston	580,087	6,917	61	269	2,428	4,159	27,616	4,545	17,526	5,545	
Bourne[6]	19,472		0	3	6		646	286	327	33	14
Braintree	33,639	64	0	1	13	50	1,048	135	833	80	2
Brewster	10,374	8	0	0	2	6	114	31	82	1	0
Bridgewater	25,076	24	0	2	3	19	275	53	187	35	0
Brockton[6]	94,838		6	52	233		3,898	670	2,283	945	26
Brookline[6]	56,493		0	12	46		1,047	215	741	91	
Burlington	22,789	26	0	0	15	11	642	80	534	28	1
Cambridge	101,320	503	0	12	245	246	3,816	724	2,654	438	
Canton	21,360	35	0	4	4	27	230	58	145	27	2
Charlton	12,127	30	0	5	2	23	120	28	78	14	0
Chelmsford	33,868	41	0	2	3	36	541	56	440	45	1
Chelsea	34,016	587	1	27	186	373	1,288	343	603	342	12
Chicopee	54,847	347	1	28	43	275	1,733	427	1,038	268	10
Clinton	13,738	7	0	0	1	6	60	28	29	3	0
Concord	16,892	17	0	1	0	16	132	12	117	3	0
Danvers	25,521	50	1	0	6	43	958	110	799	49	4
Dartmouth	31,076	82	0	6	10	66	1,039	256	713	70	6
Dedham	23,183	32	0	2	11	19	603	40	494	69	0
Dennis	16,183	79	0	1	5	73	398	123	253	22	11
Duxbury	14,621	10	0	5	0	5	50	17	31	2	0

See footnotes at end of table.

Table 8

Offenses Known to Law Enforcement
by City 10,000 and over in Population, 2004—Continued

City by state	Population	Violent crime	Murder and non-negligent man-slaughter	Forcible rape	Robbery	Aggravated assault	Property crime	Burglary	Larceny-theft	Motor vehicle theft	Arson[1]
MASSACHUSETTS—Continued											
East Bridgewater	13,616	9	0	0	3	6	106	15	82	9	2
Easthampton	16,297	57	0	5	0	52	239	87	137	15	1
East Longmeadow	14,665	33	0	0	7	26	383	75	290	18	4
Everett	37,441	158	0	10	69	79	1,188	217	717	254	1
Fairhaven	16,330	99	0	3	15	81	492	155	306	31	2
Fall River	92,516	1,113	1	81	229	802	3,362	1,334	1,492	536	
Falmouth[6]	33,734		1	10	8		1,018	349	614	55	2
Foxborough	16,339	55	0	13	5	37	152	41	98	13	
Framingham	66,069	159	0	10	42	107	1,612	344	1,005	263	
Franklin	30,096	19	0	2	8	9	163	51	104	8	0
Gardner	20,994	122	0	11	15	96	538	193	301	44	4
Gloucester	30,649	48	0	9	5	34	674	119	525	30	1
Greenfield[6]	18,067		1	11	11		548	219	277	52	5
Groton	10,183	7	0	1	0	6	68	10	50	8	1
Haverhill	60,167	294	1	27	54	212	1,497	679	612	206	
Hingham	20,266	14	2	0	0	12	385	63	305	17	1
Holbrook	10,842	24	0	4	6	14	224	85	130	9	0
Holden	16,394	18	0	2	1	15	101	17	79	5	3
Holliston	13,941	19	0	2	2	15	46	15	26	5	1
Holyoke	39,910	507	3	54	77	373	2,558	492	1,804	262	15
Hudson	18,300	9	0	2	3	4	246	23	199	24	0
Hull	11,272	45	1	4	5	35	111	47	45	19	2
Ipswich	13,306	4	0	2	0	2	142	25	109	8	2
Lawrence	72,301	447	4	22	129	292	1,730	518	613	599	
Leicester	10,822	21	0	1	3	17	131	38	70	23	1
Lexington[6]	30,550		0	0	4		283	34	246	3	3
Longmeadow	15,635	10	0	3	1	6	199	51	142	6	0
Lowell	104,081	989	5	44	169	771	3,211	576	2,002	633	
Ludlow	21,785	49	0	2	6	41	297	63	212	22	2
Lynn	89,340	990	4	16	179	791	2,931	677	1,662	592	
Lynnfield[6]	11,656		0	1	2		168	62	99	7	1
Malden	55,669	411	2	21	107	281	1,474	571	700	203	3
Mansfield	22,950	47	0	2	5	40	268	65	177	26	5
Marblehead	20,397	3	0	0	2	1	179	18	158	3	7
Marlborough	37,880	130	2	13	19	96	830	130	625	75	1
Marshfield	24,710	24	0	1	0	23	259	33	205	21	0
Mashpee[6]	14,163		3	2	5		303	83	196	24	2
Maynard	10,347	3	1	0	0	2	28	4	22	2	0
Medfield	12,381	4	0	0	0	4	66	12	50	4	0
Medford	54,590	87	1	9	63	14	1,479	245	1,061	173	
Medway	12,866	3	0	1	2	0	26	6	19	1	0
Methuen	44,732	54	0	1	9	44	827	124	603	100	1
Middleboro	20,854	49	0	2	7	40	370	70	260	40	8
Milford	27,394	64	0	16	13	35	249	63	173	13	
Millbury	13,269	35	0	7	2	26	173	52	99	22	2
Milton	25,774	19	0	0	7	12	234	50	169	15	
Nantucket	10,696	46	1	3	2	40	210	50	137	23	8
Natick	32,236	39	1	6	6	26	720	91	555	74	1
Needham	29,060	9	0	2	3	4	247	28	213	6	0
New Bedford[3]	93,863	969	5	50	250	664	3,207	892	1,867	448	27
Newburyport	17,453	20	0	4	4	12	265	86	160	19	2
Newton	84,101	50	0	3	5	42	856	147	677	32	1
Norfolk	10,423	5	0	1	0	4	44	5	36	3	1
North Adams	14,296	96	0	19	9	68	452	174	257	21	0
Northampton	29,210	92	1	8	18	65	861	135	659	67	5
North Andover	27,852	11	0	0	3	8	195	30	161	4	0
North Attleboro	28,028	32	1	3	5	23	921	82	786	53	7
Northborough	14,253	5	0	0	3	2	152	35	110	7	1
Northbridge	13,669	31	0	1	4	26	156	57	84	15	3
Norton	18,963	8	0	1	1	6	180	37	129	14	0
Norwell	10,262	14	0	3	4	7	114	31	75	8	2
Norwood[6]	28,654		0	3	8		507	74	385	48	1
Oxford	13,724	39	0	0	4	35	98	34	39	25	4
Palmer	12,799	40	0	1	3	36	274	97	149	28	4
Peabody	49,628	137	0	6	30	101	1,201	196	876	129	10

See footnotes at end of table.

Table 8

Offenses Known to Law Enforcement
by City 10,000 and over in Population, 2004—Continued

City by state	Population	**Violent crime**	Murder and non-negligent man-slaughter	Forcible rape	Robbery	Aggravated assault	**Property crime**	Burglary	Larceny-theft	Motor vehicle theft	Arson[1]
MASSACHUSETTS—Continued											
Pembroke	17,629	31	0	1	2	28	267	56	194	17	2
Pepperell	11,405	13	0	0	0	13	105	17	76	12	0
Quincy	88,824	381	3	17	100	261	1,683	516	914	253	6
Randolph	30,843	120	0	11	26	83	699	118	521	60	1
Raynham[6]	12,536		0	0	16		576	44	480	52	0
Reading	23,523	16	0	0	2	14	157	32	119	6	0
Rehoboth	10,937	26	0	3	0	23	120	34	71	15	1
Revere	46,878	310	3	12	82	213	1,826	354	1,147	325	10
Rockland	17,921	31	0	2	17	12	328	46	246	36	
Salem	41,956	86	0	9	18	59	1,062	181	823	58	
Sandwich	20,905	67	0	3	7	57	298	113	172	13	2
Saugus[6]	26,421		2	2	38		1,237	374	749	114	1
Scituate	18,126	19	0	1	0	18	180	42	117	21	0
Seekonk	13,730	55	0	7	6	42	553	63	454	36	1
Sharon	17,410	18	0	0	2	16	95	27	64	4	0
Shrewsbury	33,004	38	0	3	17	18	434	71	334	29	3
Somerset	18,682	60	0	5	8	47	363	50	283	30	1
Somerville	76,095	258	3	13	114	128	1,829	468	1,002	359	
Southbridge	17,372	71	0	9	9	53	342	139	180	23	1
South Hadley	17,368	37	0	4	5	28	206	42	142	22	0
Spencer	11,956	37	0	7	3	27	159	26	112	21	3
Springfield	151,757	2,768	17	131	690	1,930	9,950	2,148	5,506	2,296	68
Stoneham	21,963	38	0	1	9	28	391	90	277	24	
Sudbury	17,201	10	0	1	2	7	122	19	102	1	0
Swampscott	14,414	7	0	2	3	2	259	37	215	7	0
Swansea	16,249	40	0	2	7	31	289	34	227	28	1
Taunton	56,632	288	3	12	59	214	958	239	571	148	9
Tyngsboro	11,287	10	0	0	2	8	208	48	133	27	1
Uxbridge	12,004	18	0	4	1	13	129	44	74	11	1
Wakefield	24,716	14	0	2	3	9	227	49	161	17	0
Walpole	22,462	20	0	1	1	18	260	28	223	9	1
Waltham	58,739	96	0	9	17	70	854	145	624	85	3
Wareham[6]	21,035		1	8	10		613	178	384	51	
Watertown	32,828	45	0	3	18	24	553	84	415	54	1
Wayland	13,155	4	0	1	2	1	111	21	89	1	1
Webster	16,847	122	0	7	23	92	375	97	222	56	2
Wellesley	26,508	13	0	0	1	12	266	63	190	13	0
Westborough	18,762	30	0	3	5	22	269	46	195	28	9
Westfield[6]	40,453		0	15	6		734	270	387	77	7
Westford	21,277	0	0	0	0	0	128	19	104	5	0
Westport	14,580	52	0	2	1	49	223	90	108	25	0
West Springfield	27,879	97	1	5	38	53	1,532	228	1,112	192	4
Westwood	14,076	5	0	0	1	4	142	26	101	15	1
Weymouth	54,384	137	0	8	35	94	855	186	591	78	
Wilbraham	13,830	12	0	1	1	10	232	33	176	23	1
Wilmington	21,563	44	0	7	9	28	414	71	311	32	
Winchester	21,126	16	0	3	6	7	253	47	198	8	0
Woburn	37,710	87	2	1	21	63	778	76	620	82	6
Worcester	175,244	1,383	11	129	424	819	6,531	1,370	3,852	1,309	12
Wrentham	10,999	10	0	2	1	7	99	13	86	0	0
Yarmouth	25,126	128	0	7	11	110	552	124	407	21	4
MICHIGAN											
Adrian	22,125	140	1	25	24	90	862	149	684	29	6
Allen Park	28,855	59	0	9	18	32	747	155	501	91	0
Alpena	10,986	30	0	15	2	13	375	94	271	10	1
Ann Arbor	114,869	266	2	19	80	165	3,104	748	2,174	182	21
Auburn Hills	20,537	83	0	13	17	53	1,251	106	1,108	37	9
Battle Creek	63,609	657	7	83	98	469	3,702	849	2,672	181	26
Bay City	35,543	190	2	34	34	120	1,134	286	755	93	11
Benton Harbor	11,046	331	3	19	37	272	799	305	411	83	6
Benton Township	16,207	112	0	23	25	64	1,105	181	861	63	4
Berkley	15,288	13	0	0	9	4	183	24	144	15	0
Beverly Hills	10,243	8	0	0	3	5	118	22	94	2	0

See footnotes at end of table.

Table 8

Offenses Known to Law Enforcement
by City 10,000 and over in Population, 2004—Continued

City by state	Population	Violent crime	Murder and non-negligent man-slaughter	Forcible rape	Robbery	Aggravated assault	Property crime	Burglary	Larceny-theft	Motor vehicle theft	Arson[1]
MICHIGAN—Continued											
Big Rapids	10,832	31	0	10	2	19	300	46	237	17	1
Birmingham	19,223	16	0	1	8	7	502	57	407	38	1
Blackman Township	24,991	70	0	16	5	49	420	48	344	28	2
Bloomfield Township	42,322	38	0	4	19	15	799	110	661	28	5
Bridgeport Township	11,527	52	0	6	4	42	360	105	229	26	7
Buena Vista Township	10,176	132	1	8	12	111	494	183	253	58	7
Burton	30,990	152	1	16	38	97	1,486	296	1,032	158	7
Cadillac	10,164	42	0	11	0	31	433	60	357	16	3
Canton Township	83,818	91	1	26	18	46	1,455	240	1,068	147	18
Chesterfield Township	41,637	36	0	4	7	25	652	100	493	59	2
Clawson	12,487	10	1	4	0	5	196	37	149	10	1
Clinton Township	95,864	311	2	20	38	251	2,064	374	1,423	267	9
Coldwater	10,766	50	0	9	3	38	488	69	394	25	4
Davison Township	18,299	21	0	4	2	15	386	86	252	48	1
Dearborn	96,983	1,063	2	17	157	887	4,898	607	3,255	1,036	16
Dearborn Heights	57,559	166	1	10	74	81	1,530	219	950	361	3
Detroit[3]	914,353	15,913	385	719	5,451	9,358	57,415	12,202	20,640	24,573	1,734
Dewitt Township	13,001	16	0	3	1	12	197	50	128	19	0
East Grand Rapids	10,597	4	0	0	0	4	179	52	124	3	1
East Lansing	47,398	188	3	19	33	133	1,338	267	1,020	51	26
Eastpointe	33,502	182	0	22	44	116	1,317	182	768	367	6
Emmett Township	12,072	56	0	13	7	36	625	81	520	24	1
Farmington	10,201	22	0	1	4	17	234	33	185	16	0
Farmington Hills	81,136	146	2	22	24	98	1,636	239	1,260	137	7
Fenton	11,859	16	0	3	4	9	301	43	231	27	0
Ferndale	21,763	106	0	14	37	55	704	126	436	142	1
Flint[3]	120,681	2,324	39	140	473	1,672	7,254	2,477	3,214	1,563	122
Flint Township	33,418	246	4	19	91	132	2,336	484	1,631	221	8
Flushing Township	10,470	7	0	2	1	4	99	40	52	7	1
Fraser	15,169	27	0	1	8	18	439	51	345	43	2
Garden City	29,643	69	0	4	22	43	631	127	405	99	1
Genesee Township	24,593	100	1	13	15	71	867	236	512	119	3
Grand Blanc Township	34,005	70	0	10	8	52	679	139	478	62	4
Grand Haven	10,877	22	0	11	2	9	392	67	310	15	8
Grand Rapids	196,234	2,034	12	83	562	1,377	9,425	2,155	6,531	739	107
Grandville	16,676	33	1	12	3	17	1,148	283	840	25	0
Green Oak Township	16,540	18	0	4	5	9	251	53	169	29	3
Grosse Ile Township	10,888	3	0	0	0	3	103	9	87	7	2
Grosse Pointe Park	12,228	16	0	1	8	7	330	30	223	77	1
Grosse Pointe Woods	16,767	16	0	0	13	3	185	11	161	13	0
Hamburg Township	21,638	25	1	4	2	18	195	52	126	17	0
Harper Woods	13,997	82	1	5	50	26	1,301	97	923	281	2
Hazel Park	18,609	107	0	27	24	56	655	103	380	172	2
Holland	34,778	137	0	34	12	91	1,231	175	1,024	32	6
Huron Township	14,532	24	0	4	2	18	335	81	213	41	0
Inkster	29,573	389	6	28	71	284	1,070	288	442	340	26
Ionia	12,163	36	0	17	0	19	268	36	221	11	2
Jackson	35,266	363	1	62	80	220	2,138	370	1,622	146	20
Kalamazoo	75,556	511	1	45	146	319	4,111	813	2,987	311	30
Kalamazoo Township	21,881	74	0	8	17	49	663	146	465	52	3
Kentwood	46,638	135	2	24	28	81	1,502	328	1,101	73	9
Lansing[3]	118,762	1,176	10	110	229	827	4,541	1,050	3,012	479	32
Leoni Township	13,686	27	0	7	2	18	268	80	172	16	1
Lincoln Park	39,258	120	2	4	54	60	1,712	334	1,036	342	2
Lincoln Township	14,290	29	0	4	2	23	257	53	196	8	2
Livonia[3]	99,809	165	1	23	50	91	2,314	325	1,700	289	19
Madison Heights	30,562	87	0	8	34	45	1,150	146	758	246	5
Marquette	20,771	30	0	11	2	17	398	42	340	16	2
Melvindale	10,635	13	0	0	5	8	202	37	105	60	1
Meridian Township	39,256	57	4	9	8	36	1,195	210	958	27	6
Midland	42,312	71	1	14	8	48	881	96	758	27	4
Milford	15,699	10	0	4	1	5	144	24	109	11	0
Monroe	21,700	81	0	20	10	51	646	132	471	43	8
Mount Clemens	17,166	124	2	10	38	74	668	114	444	110	3
Mount Morris Township	23,803	183	6	20	52	105	1,254	447	610	197	14

See footnotes at end of table.

Table 8

Offenses Known to Law Enforcement
by City 10,000 and over in Population, 2004—Continued

City by state	Population	**Violent crime**	Murder and non-negligent man-slaughter	Forcible rape	Robbery	Aggravated assault	**Property crime**	Burglary	Larceny-theft	Motor vehicle theft	Arson[1]
MICHIGAN—Continued											
Mount Pleasant	25,770	69	1	16	14	38	643	96	521	26	4
Mundy Township	13,226	33	0	3	7	23	514	46	434	34	3
Muskegon	39,954	451	1	63	70	317	2,892	538	2,116	238	17
Muskegon Heights	11,855	250	2	17	48	183	1,269	329	744	196	13
Muskegon Township	18,243	59	0	18	8	33	986	143	792	51	6
Niles	11,945	98	0	21	21	56	609	94	478	37	2
Niles Township	13,507	24	0	1	2	21	166	25	136	5	2
Northville Township	23,788	26	0	7	5	14	545	84	428	33	0
Norton Shores	23,268	53	1	8	10	34	1,158	120	989	49	12
Novi	50,950	55	0	3	12	40	1,425	214	1,132	79	5
Oak Park	29,240	177	3	16	56	102	1,039	208	601	230	2
Owosso	15,521	74	0	19	8	47	543	85	426	32	9
Pittsfield Township	32,340	96	1	17	28	50	1,156	148	864	144	4
Plymouth Township	28,674	19	0	5	4	10	430	63	313	54	1
Pontiac	67,369	1,100	2	92	257	749	2,863	848	1,546	469	36
Portage	45,827	75	0	16	13	46	2,067	260	1,752	55	8
Port Huron	31,850	187	0	27	26	134	1,180	183	931	66	5
Redford Township	50,778	145	3	4	57	81	1,695	338	849	508	4
Riverview	13,068	9	0	0	1	8	285	38	212	35	0
Rochester	11,057	11	0	2	3	6	142	15	113	14	1
Romulus	23,786	161	3	21	34	103	1,144	246	645	253	7
Roseville	48,080	135	0	12	50	73	2,188	228	1,609	351	6
Royal Oak	58,840	106	1	11	42	52	1,379	246	997	136	8
Saginaw	59,427	1,589	20	80	205	1,284	2,721	1,099	1,290	332	77
Saginaw Township	40,057	100	1	7	19	73	1,226	203	964	59	5
Sault Ste. Marie	14,230	19	0	6	2	11	435	53	350	32	1
Shelby Township	67,967	99	0	18	9	72	1,019	167	754	98	1
Southfield	77,739	1,023	1	30	127	865	3,545	540	2,192	813	5
Southgate	30,161	104	1	11	22	70	1,376	140	999	237	16
South Lyon	10,930	18	0	2	1	15	175	21	150	4	1
St. Clair Shores	62,096	154	0	8	30	116	1,256	174	925	157	11
Sterling Heights	126,591	234	5	22	17	190	2,863	348	2,280	235	6
St. Joseph Township	10,027	13	0	4	2	7	166	23	138	5	1
Sturgis	11,163	50	0	18	2	30	384	68	298	18	1
Summit Township	22,002	44	0	13	2	29	296	93	187	16	3
Sumpter Township	12,042	28	0	4	2	22	251	68	148	35	3
Taylor	65,801	233	1	26	67	139	2,910	448	1,980	482	24
Thomas Township	12,573	21	0	2	0	19	390	38	342	10	0
Traverse City	14,513	39	0	8	4	27	431	51	360	20	2
Trenton	19,683	31	0	0	4	27	325	40	244	41	2
Troy	81,333	72	0	10	20	42	1,925	239	1,569	117	3
Walker	23,283	61	0	11	20	30	965	133	801	31	5
Warren[3]	136,456	818	6	77	211	524		738	2,245		41
Waterford Township	72,675	172	1	30	45	96	1,593	351	1,054	188	7
Wayne	18,995	126	0	21	29	76	834	146	534	154	4
West Bloomfield Township	65,664	24	0	4	5	15	650	99	534	17	3
Westland	85,984	355	2	61	71	221	2,528	607	1,486	435	29
White Lake Township	29,370	53	0	12	6	35	579	84	463	32	6
Wixom	13,592	30	1	7	4	18	492	73	374	45	0
Woodhaven	12,843	48	0	5	5	38	398	35	329	34	0
Wyoming	70,432	327	1	59	62	205	2,100	624	1,286	190	25
Ypsilanti	22,565	209	1	22	59	127	1,090	234	669	187	9
MINNESOTA											
Albert Lea	18,033	17	0	1	1	15	446	29	395	22	3
Andover	29,176	24	0	11	0	13	766	114	607	45	4
Anoka	18,005	29	1	12	5	11	695	94	543	58	4
Apple Valley	49,340	62	1	13	7	41	1,492	169	1,276	47	11
Arden Hills	10,034	12	0	0	4	8	225	27	175	23	1
Austin	23,659	73	1	16	11	45	990	123	815	52	6
Bemidji	12,829	68	0	16	5	47	1,040	75	911	54	4
Blaine	50,839	71	0	12	16	43	2,447	236	2,106	105	12
Bloomington	83,763	167	0	37	70	60	3,226	350	2,657	219	11
Brainerd	13,835	71	0	17	5	49	928	119	761	48	48

See footnotes at end of table.

Table 8

Offenses Known to Law Enforcement
by City 10,000 and over in Population, 2004—Continued

City by state	Population	**Violent crime**	Murder and non-negligent man-slaughter	Forcible rape	Robbery	Aggravated assault	**Property crime**	Burglary	Larceny-theft	Motor vehicle theft	Arson[1]
MINNESOTA—Continued											
Brooklyn Center	28,595	164	2	31	60	71	1,868	214	1,449	205	40
Brooklyn Park	68,338	278	2	47	75	154	2,867	524	2,051	292	11
Buffalo	12,589	27	0	8	4	15	510	41	441	28	2
Burnsville	60,297	79	1	15	20	43	1,872	208	1,556	108	0
Centennial Lakes	10,575	14	0	1	3	10	214	25	174	15	1
Champlin	23,192	15	0	1	4	10	589	58	515	16	3
Chaska	20,824	22	0	8	2	12	324	40	270	14	7
Cloquet	11,501	16	0	0	1	15	425	54	350	21	3
Columbia Heights	18,579	55	0	2	19	34	993	203	703	87	5
Coon Rapids	62,822	112	0	19	14	79	2,975	266	2,590	119	30
Cottage Grove	32,061	42	0	11	2	29	781	98	641	42	6
Crystal	22,441	54	0	7	22	25	718	115	544	59	6
Eagan	64,532	71	1	9	33	28	1,704	255	1,369	80	11
East Bethel	11,708	16	0	1	1	14	425	89	295	41	1
Eden Prairie	59,959	53	0	19	7	27	1,220	173	1,005	42	28
Edina	47,039	23	0	1	10	12	1,071	136	899	36	3
Elk River	18,937	20	0	3	3	14	773	96	635	42	0
Fairmont	10,754	14	0	4	1	9	453	72	367	14	0
Faribault	21,993	59	0	18	3	38	922	247	628	47	11
Farmington	16,192	12	0	3	2	7	186	31	145	10	4
Fergus Falls	14,148	30	0	5	2	23	481	61	394	26	2
Forest Lake	16,073	11	0	6	0	5	494	58	375	61	0
Fridley	27,392	83	0	9	29	45	1,270	123	1,017	130	5
Golden Valley	20,674	50	0	8	18	24	628	144	423	61	3
Ham Lake	14,220	12	0	5	1	6	526	88	402	36	2
Hastings	19,867	10	0	2	3	5	378	42	319	17	5
Hibbing	16,989	15	0	2	0	13	142	44	90	8	0
Hutchinson	13,562	28	1	8	1	18	418	70	320	28	1
Inver Grove Heights	31,538	49	0	12	9	28	1,052	120	835	97	18
Lakeville	48,198	29	0	6	4	19	822	119	674	29	3
Lino Lakes	18,949	16	0	1	1	14	298	43	248	7	3
Mankato	34,204	81	1	35	7	38	1,883	311	1,482	90	1
Maple Grove	57,642	60	0	11	7	42	1,390	243	1,101	46	11
Maplewood	36,240	94	0	0	23	71	2,413	246	1,980	187	33
Marshall	12,648	37	0	17	2	18	453	74	359	20	4
Minneapolis	376,255	4,709	53	384	2,246	2,026	18,913	4,757	10,507	3,649	
Minnetonka	51,107	29	0	8	2	19	1,215	272	895	48	6
Moorhead	33,055	66	0	20	13	33	944	125	764	55	10
Mounds View	12,800	22	0	2	4	16	578	72	457	49	2
New Brighton	21,930	18	0	2	8	8	613	81	499	33	4
New Hope	20,484	52	0	9	21	22	627	75	512	40	2
New Ulm	13,511	13	0	5	1	7	261	49	204	8	0
Northfield	18,336	17	0	1	5	11	498	63	423	12	0
North Mankato	12,349	5	0	5	0	0	251	9	228	14	7
North St. Paul	11,936	42	0	19	6	17	478	55	384	39	1
Oakdale	27,900	53	0	9	13	31	1,078	131	874	73	13
Orono	12,003	3	0	0	1	2	161	24	128	9	0
Owatonna	23,525	53	0	8	10	35	767	132	609	26	5
Plymouth	69,732	62	0	11	17	34	1,609	358	1,189	62	23
Prior Lake	20,203	31	0	7	5	19	597	120	427	50	10
Ramsey	19,684	20	2	7	0	11	638	65	548	25	2
Red Wing	16,152	43	0	13	6	24	599	79	486	34	25
Richfield	34,359	109	0	11	44	54	1,209	212	885	112	10
Robbinsdale	13,780	44	0	1	27	16	583	94	428	61	2
Rochester	93,267	231	0	43	62	126	2,631	385	2,097	149	36
Rosemount	17,114	20	0	6	2	12	493	62	410	21	6
Roseville	33,377	54	0	6	22	26	1,631	182	1,322	127	3
Sartell	11,951	3	0	0	0	3	142	16	123	3	0
Sauk Rapids	11,716	15	0	2	3	10	265	25	228	12	3
Savage	25,409	28	0	3	5	20	626	93	513	20	11
Shakopee	26,900	45	1	11	2	31	827	123	656	48	4
Shoreview	27,328	15	0	5	3	7	350	38	286	26	4
South Lake Minnetonka	12,273	13	0	6	1	6	215	35	173	7	15
South St. Paul	19,861	29	0	6	5	18	586	99	440	47	1
St. Cloud	59,947	256	0	63	43	150	2,765	321	2,328	116	21

See footnotes at end of table.

Table 8

Offenses Known to Law Enforcement
by City 10,000 and over in Population, 2004—Continued

City by state	Population	**Violent crime**	Murder and non-negligent man-slaughter	Forcible rape	Robbery	Aggravated assault	**Property crime**	Burglary	Larceny-theft	Motor vehicle theft	Arson[1]
MINNESOTA—Continued											
Stillwater	16,872	17	0	3	1	13	512	51	433	28	2
St. Louis Park	44,477	59	3	9	23	24	1,408	236	1,093	79	22
St. Paul	282,709	2,408	20	219	678	1,491	13,036	3,210	7,882	1,944	223
St. Peter	10,246	14	0	5	0	9	273	22	240	11	1
Vadnais Heights	13,212	5	0	4	0	1	269	20	218	31	0
West St. Paul	19,628	65	1	9	27	28	1,155	116	946	93	4
White Bear Lake	24,588	17	1	1	3	12	757	127	556	74	0
Willmar	18,453	42	0	19	5	18	807	122	656	29	2
Winona	26,860	27	2	1	6	18	551	92	430	29	1
Woodbury	49,821	33	0	9	6	18	1,333	184	1,093	56	9
Worthington	11,284	13	0	1	1	11	294	84	199	11	1
MISSISSIPPI											
Biloxi	49,341	284	3	33	117	131	3,370	1,291	1,867	212	6
Brandon	18,201	11	0	1	8	2	317	112	192	13	1
Canton	12,953	84	2	7	20	55	327	150	174	3	0
Cleveland	13,283	39	1	4	18	16	884	230	630	24	1
Columbus	25,147	78	0	5	32	41	1,373	211	1,113	49	2
Corinth	14,189	60	2	14	22	22	1,092	185	872	35	1
Greenville	39,818	244	5	23	77	139	2,808	584	2,045	179	53
Greenwood	17,726	117	7	4	48	58	1,437	396	980	61	1
Grenada	14,759	75	0	5	21	49	764	177	535	52	2
Gulfport	72,350	279	6	47	166	60	5,322	1,067	3,936	319	38
Hattiesburg	47,015	145	3	12	72	58	2,954	719	2,091	144	12
Horn Lake	15,260	49	0	10	24	15	1,445	135	1,196	114	4
Indianola	11,649	75	2	16	14	43	692	249	414	29	6
Jackson	180,951	1,272	53	165	678	376	12,270	3,400	6,846	2,024	52
Laurel	18,180	105	7	15	41	42	2,003	225	1,714	64	6
Long Beach	17,065	17	0	5	4	8	390	51	313	26	2
Madison	15,988	11	0	4	2	5	257	12	243	2	0
McComb	13,226	68	2	7	19	40	762	143	569	50	0
Meridian	39,857	174	5	30	81	58	2,144	877	1,115	152	26
Moss Point	15,442	75	4	13	27	31	909	361	467	81	5
Natchez	17,754	41	1	4	20	16	1,311	200	1,093	18	15
Ocean Springs	17,574	23	1	7	3	12	729	134	537	58	2
Olive Branch	25,126	70	2	21	18	29	1,059	355	615	89	5
Oxford	12,857	27	0	4	4	19	358	61	276	21	2
Pascagoula	26,060	116	5	25	64	22	2,111	816	1,154	141	3
Pearl	22,996	79	3	18	10	48	886	278	507	101	0
Picayune	10,721	48	0	8	9	31	711	85	581	45	3
Ridgeland	21,596	35	0	3	15	17	796	83	669	44	7
Southaven	35,022	72	0	9	35	28	1,504	192	1,143	169	2
Starkville	22,588	38	0	0	11	27	961	146	795	20	0
Tupelo	35,563	133	2	28	53	50	2,020	378	1,491	151	2
Vicksburg	26,201	257	2	27	35	193	2,137	447	1,575	115	12
West Point	11,947	47	1	10	9	27	535	191	343	1	4
MISSOURI											
Arnold	20,246	53	0	4	9	40	949	58	861	30	0
Ballwin	31,278	18	0	2	6	10	245	35	207	3	3
Belton	23,782	52	0	10	10	32	677	64	566	47	4
Blue Springs	49,832	73	0	20	16	37	2,022	311	1,564	147	11
Bridgeton	15,651	75	0	8	18	49	899	96	691	112	7
Cape Girardeau	36,055	186	1	14	45	126	2,241	347	1,816	78	4
Carthage	13,005	27	1	5	3	18	547	123	401	23	0
Clayton	16,114	14	0	1	5	8	331	31	275	25	0
Columbia	89,312	429	1	17	106	305	3,017	428	2,438	151	8
Crestwood	11,935	16	0	1	5	10	607	19	568	20	1
Creve Coeur	16,865	17	0	2	3	12	279	39	218	22	0
Excelsior Springs	11,325	80	0	5	5	70	582	150	396	36	7
Farmington	14,461	69	2	4	3	60	508	43	438	27	7
Ferguson	22,100	87	1	8	31	47	1,268	209	817	242	1
Festus	10,025	118	0	2	4	112	246	36	194	16	0

See footnotes at end of table.

Table 8

Offenses Known to Law Enforcement
by City 10,000 and over in Population, 2004—Continued

City by state	Population	**Violent crime**	Murder and non-negligent man-slaughter	Forcible rape	Robbery	Aggravated assault	**Property crime**	Burglary	Larceny-theft	Motor vehicle theft	Arson[1]
MISSOURI—Continued											
Florissant	51,466	65	0	5	37	23	1,053	152	795	106	0
Fulton	12,423	31	0	4	9	18	522	65	433	24	2
Gladstone	27,327	68	0	4	24	40	902	131	654	117	11
Grandview	25,432	156	0	10	32	114	756	240	361	155	14
Hannibal	17,731	107	0	14	25	68	1,421	190	1,227	4	1
Hazelwood	26,075	118	0	6	18	94	977	159	704	114	5
Independence	113,064	799	1	50	111	637	8,502	1,380	6,197	925	31
Jackson	12,587	12	0	0	3	9	294	45	239	10	0
Jefferson City	37,880	262	0	11	42	209	1,460	229	1,165	66	8
Jennings	15,293	154	5	13	38	98	1,074	224	574	276	16
Joplin	46,781	251	1	43	95	112	4,151	738	3,082	331	19
Kansas City	446,659	6,449	89	316	1,923	4,121	35,066	6,952	22,800	5,314	456
Kennett	11,169	65	1	2	8	54	491	118	345	28	1
Kirksville	17,308	56	0	2	5	49	550	79	454	17	3
Kirkwood	27,534	83	0	7	11	65	772	61	678	33	10
Lake St. Louis	12,369	7	0	2	2	3	185	27	145	13	1
Lebanon	12,739	72	0	9	4	59	767	112	627	28	5
Lee's Summit	77,729	171	4	10	31	126	2,409	331	1,925	153	9
Liberty	28,228	43	0	6	8	29	690	79	569	42	10
Manchester	19,274	11	0	1	6	4	250	24	213	13	0
Marshall	12,123	11	0	1	6	4	288	60	222	6	1
Maryland Heights	25,808	31	1	9	8	13	906	127	703	76	5
Maryville	10,715	15	0	0	1	14	243	21	213	9	1
Mexico	11,052	32	1	0	3	28	197	56	132	9	0
Moberly	13,854	27	0	4	6	17	559	104	434	21	4
Neosho	10,808	25	0	0	2	23	563	103	430	30	5
Nixa	14,028	14	0	0	1	13	311	44	253	14	4
O'Fallon	64,237	56	0	5	4	47	1,741	176	1,536	29	6
Overland	16,582	51	0	4	17	30	710	72	591	47	0
Ozark	13,185	20	0	2	5	13	442	58	361	23	0
Poplar Bluff	16,729	87	1	6	30	50	1,363	241	1,059	63	11
Raymore	13,337	7	0	0	2	5	331	30	285	16	3
Raytown	30,008	67	5	3	18	41	1,132	246	762	124	11
Rolla	17,418	64	0	8	12	44	879	125	726	28	2
Sedalia	20,224	206	1	7	13	185	1,566	274	1,235	57	8
Sikeston	17,109	100	0	5	20	75	732	165	531	36	11
Springfield[3]	152,193	855	8	85	184	578	12,255	1,857	9,590	808	71
St. Charles	61,791	142	2	8	37	95	1,719	314	1,252	153	21
St. Louis	335,143	6,897	113	111	2,632	4,041	38,804	6,300	23,592	8,912	576
St. Peters	53,866	101	1	11	18	71	1,407	112	1,226	69	7
Town and Country	10,978	19	0	0	1	18	168	8	155	5	1
University City	38,089	135	0	6	56	73	1,559	246	1,112	201	1
Warrensburg	17,225	39	0	9	4	26	525	119	390	16	2
Washington	13,728	30	0	2	1	27	313	27	264	22	2
Webb City	10,341	14	0	3	1	10	345	44	267	34	0
Webster Groves	23,368	22	0	0	8	14	237	39	178	20	1
Wentzville	12,361	28	0	4	5	19	377	38	320	19	4
West Plains	11,026	36	3	3	6	24	811	144	638	29	2
MONTANA											
Billings	96,179	179	5	19	56	99	4,803	618	3,976	209	21
Bozeman	31,063	90	0	16	9	65	1,484	184	1,216	84	10
Great Falls	56,721	237	3	15	19	200	3,828	313	3,381	134	35
Helena	26,987	121	1	23	11	86	964	156	771	37	6
Kalispell	16,556	53	0	0	5	48	945	66	838	41	3
NEBRASKA											
Beatrice	13,004	40	0	14	2	24	735	111	606	18	6
Bellevue	46,947	48	0	11	9	28	1,417	164	1,157	96	10
Columbus	20,975	18	1	8	0	9	482	62	405	15	1
Fremont	25,313	42	0	8	8	26	899	151	704	44	4
Grand Island	43,970	138	0	24	22	92	2,650	348	2,180	122	2
Hastings	23,643	55	1	16	3	35	949	129	785	35	15

See footnotes at end of table.

Table 8

Offenses Known to Law Enforcement
by City 10,000 and over in Population, 2004—Continued

City by state	Population	Violent crime	Murder and non-negligent man-slaughter	Forcible rape	Robbery	Aggravated assault	Property crime	Burglary	Larceny-theft	Motor vehicle theft	Arson[1]
NEBRASKA—Continued											
Kearney	28,340	70	0	9	3	58	900	114	750	36	6
La Vista	13,958	17	0	4	1	12	432	44	366	22	4
Lexington	10,159	22	0	4	4	14	417	56	334	27	3
Lincoln	236,667	1,236	6	131	193	906	13,160	1,899	10,826	435	21
Norfolk	24,171	44	1	19	9	15	1,029	136	838	55	6
North Platte	24,033	91	0	5	6	80	1,554	239	1,267	48	11
Omaha	406,109	2,608	20	187	824	1,577	22,536	3,641	15,490	3,405	150
Papillion	17,910	14	0	2	0	12	253	25	208	20	0
Scottsbluff	14,841	29	0	2	4	23	1,083	156	886	41	3
South Sioux City	12,085	7	0	2	1	4	216	32	172	12	2
NEVADA											
Boulder City	15,954	13	0	1	1	11	274	147	98	29	3
Elko	16,746	36	1	10	9	16	545	144	354	47	7
Henderson	223,827	455	7	59	128	261	6,476	1,677	3,423	1,376	82
Las Vegas Metropolitan Police Department	1,239,805	9,783	131	605	3,729	5,318	59,654	14,224	29,265	16,165	350
Mesquite	12,272	14	0	2	4	8	300	4	257	39	0
North Las Vegas	150,538	1,046	14	58	371	603	6,423	1,507	2,934	1,982	54
Reno	201,981	1,480	9	112	464	895	10,154	1,713	6,884	1,557	50
Sparks	80,524	369	4	33	87	245	3,660	773	2,441	446	8
NEW HAMPSHIRE											
Amherst	11,518	4	0	0	1	3	310	24	281	5	1
Berlin	10,215	16	0	4	2	10	176	41	124	11	8
Claremont	13,478	28	1	6	2	19	382	58	308	16	4
Concord	42,207	74	1	19	11	43	936	196	696	44	14
Derry	34,787	73	0	17	9	47	725	137	503	85	11
Dover	28,475	21	0	3	5	13	628	49	558	21	3
Exeter	14,611	10	0	1	5	4	190	36	149	5	1
Goffstown	17,513	15	0	5	3	7	358	56	291	11	1
Hampton	15,420	48	1	5	14	28	485	66	381	38	5
Hanover	11,227	1	0	0	0	1	92	23	66	3	6
Hooksett	12,924	10	0	3	1	6	296	37	246	13	3
Hudson	24,058	23	0	3	3	17	349	58	249	42	2
Keene	22,989	44	0	10	9	25	357	75	245	37	7
Laconia	17,291	46	1	12	10	23	648	101	513	34	3
Lebanon	12,909	20	0	5	5	10	438	36	392	10	4
Londonderry	24,423	18	0	7	2	9	272	60	185	27	3
Manchester	109,870	367	5	62	187	113	3,747	755	2,687	305	72
Merrimack	26,636	7	1	1	3	2	298	36	246	16	2
Milford	14,366	16	0	8	2	6	212	24	166	22	7
Pelham	12,096	12	0	5	1	6	166	41	107	18	5
Portsmouth	21,195	48	0	12	10	26	596	37	522	37	5
Raymond	10,082	20	0	2	1	17	171	24	129	18	3
Rochester	29,926	79	0	45	10	24	934	88	823	23	11
Windham	12,317	13	0	5	2	6	173	44	117	12	2
NEW JERSEY											
Aberdeen Township	18,854	37	0	7	12	18	250	36	198	16	3
Asbury Park	16,810	359	3	5	196	155	1,068	342	647	79	6
Atlantic City	40,668	692	5	37	308	342	4,649	599	3,871	179	15
Barnegat Township	17,755	29	0	5	2	22	184	28	149	7	0
Bayonne	61,331	183	3	5	89	86	845	163	560	122	3
Beachwood	10,787	11	0	0	2	9	166	28	130	8	2
Belleville	35,853	101	0	4	41	56	844	154	424	266	2
Bellmawr	11,340	17	0	0	5	12	246	33	191	22	2
Bergenfield	26,364	25	0	0	11	14	261	34	209	18	2
Berkeley Heights Township	13,667	7	0	1	0	6	87	28	58	1	0
Berkeley Township	42,543	33	1	4	8	20	680	111	537	32	5
Bernards Township	26,452	2	0	0	1	1	168	27	129	12	0
Bloomfield	47,495	184	2	6	88	88	1,914	251	1,158	505	2

See footnotes at end of table.

Table 8

Offenses Known to Law Enforcement
by City 10,000 and over in Population, 2004—Continued

City by state	Population	Violent crime	Murder and non-negligent man-slaughter	Forcible rape	Robbery	Aggravated assault	Property crime	Burglary	Larceny-theft	Motor vehicle theft	Arson[1]
NEW JERSEY—Continued											
Bound Brook	10,222	13	0	2	7	4	216	56	151	9	0
Branchburg Township	14,952	2	0	0	1	1	122	25	88	9	0
Brick Township	78,928	99	1	1	10	87	1,326	273	997	56	3
Bridgeton	22,945	404	3	14	135	252	1,085	284	718	83	9
Bridgewater Township	44,307	15	1	0	5	9	634	77	522	35	1
Brigantine	12,719	10	0	2	0	8	226	48	171	7	0
Burlington Township	21,937	29	0	5	13	11	493	49	413	31	4
Camden	80,648	1,824	49	56	822	897	5,291	1,159	2,775	1,357	172
Carteret	21,805	55	1	5	20	29	418	78	279	61	3
Cedar Grove Township	12,352	11	0	2	3	6	180	27	147	6	1
Chatham Township	10,137	0	0	0	0	0	49	13	36	0	0
Cherry Hill Township	71,579	101	0	5	43	53	2,218	340	1,738	140	7
Cinnaminson Township	15,117	27	0	0	17	10	370	55	291	24	2
Clark Township	14,810	4	0	0	3	1	183	14	164	5	1
Cliffside Park	23,052	25	1	2	11	11	209	35	151	23	1
Clifton	80,382	232	2	6	135	89	2,099	432	1,361	306	3
Clinton Township	13,864	4	0	0	0	4	76	23	48	5	0
Collingswood	14,320	46	0	3	18	25	375	75	267	33	1
Colts Neck Township	12,043	9	0	0	0	9	131	14	115	2	0
Cranford Township	22,836	10	0	1	5	4	260	41	205	14	0
Delran Township	16,685	21	0	1	10	10	265	61	190	14	0
Denville Township	16,044	14	1	0	4	9	187	30	149	8	0
Deptford Township	28,251	133	0	0	52	81	1,523	267	1,125	131	8
Dover	18,501	54	0	5	21	28	425	107	289	29	1
Dover Township	94,327	122	3	8	30	81	1,886	350	1,454	82	16
Dumont	17,646	15	0	3	3	9	171	34	130	7	0
East Brunswick Township	48,675	37	0	5	10	22	832	110	680	42	3
East Hanover Township	11,529	8	0	1	1	6	204	10	185	9	0
East Orange	69,697	1,114	17	32	562	503	4,222	1,114	1,852	1,256	48
East Windsor Township	26,881	23	1	2	7	13	405	65	313	27	4
Eatontown	14,223	35	0	1	18	16	575	43	506	26	2
Edison Township	100,839	215	2	7	68	138	2,455	394	1,774	287	17
Egg Harbor Township	35,306	96	0	6	35	55	962	187	738	37	3
Elizabeth	124,077	686	10	14	473	189	5,524	956	2,926	1,642	7
Elmwood Park	19,097	31	0	1	13	17	492	71	360	61	0
Englewood	26,289	56	2	3	22	29	524	142	340	42	2
Evesham Township	46,434	49	0	21	10	18	707	127	551	29	10
Ewing Township	36,791	91	2	10	32	47	946	132	671	143	7
Fair Lawn	31,806	56	0	3	21	32	493	66	399	28	3
Fairview	13,473	58	2	2	22	32	203	61	122	20	2
Florence Township	11,326	25	0	1	8	16	141	34	85	22	0
Florham Park	12,596	4	0	0	0	4	116	14	96	6	1
Fort Lee	37,399	27	0	0	16	11	465	117	322	26	2
Franklin Lakes	11,220	2	0	0	0	2	114	19	94	1	0
Franklin Township (Gloucester County)	16,125	30	1	5	3	21	339	111	197	31	4
Franklin Township (Somerset County)	55,362	112	0	10	64	38	762	193	487	82	6
Freehold	11,545	55	0	4	25	26	314	73	219	22	2
Freehold Township	33,871	44	0	14	10	20	975	81	852	42	2
Galloway Township	34,461	79	0	7	18	54	658	143	488	27	9
Garfield	29,909	73	0	4	28	41	536	135	294	107	2
Glassboro	19,228	78	0	10	26	42	812	140	632	40	3
Glen Rock	11,583	2	0	0	0	2	98	8	87	3	0
Gloucester City	11,515	31	0	2	14	15	276	59	194	23	0
Gloucester Township	66,425	208	0	18	47	143	1,623	294	1,213	116	13
Guttenberg	11,115	42	0	5	21	16	184	69	91	24	0
Hackensack	43,800	139	0	6	45	88	1,167	93	957	117	2
Haddonfield	11,697	9	0	0	0	9	153	30	121	2	1
Haddon Township	14,796	26	0	1	9	16	355	51	289	15	8
Hamilton Township (Atlantic County)	22,864	81	0	4	29	48	1,057	169	832	56	10
Hamilton Township (Mercer County)	90,259	159	0	7	83	69	1,717	324	1,150	243	2
Hammonton	13,085	27	0	5	7	15	212	61	131	20	1
Hanover Township	13,447	16	0	0	3	13	174	42	109	23	2
Harrison	14,362	44	0	1	15	28	355	59	165	131	0

See footnotes at end of table.

Table 8

Offenses Known to Law Enforcement
by City 10,000 and over in Population, 2004—Continued

City by state	Population	**Violent crime**	Murder and non-negligent man-slaughter	Forcible rape	Robbery	Aggravated assault	**Property crime**	Burglary	Larceny-theft	Motor vehicle theft	Arson[1]
NEW JERSEY—Continued											
Harrison Township	10,370	8	0	1	0	7	188	33	149	6	0
Hasbrouck Heights	11,717	4	0	0	2	2	153	29	111	13	5
Hawthorne	18,492	11	0	0	7	4	256	34	199	23	1
Hazlet Township	21,480	8	0	0	4	4	262	29	215	18	1
Highland Park	14,321	11	0	0	5	6	205	26	165	14	0
Hillsborough Township	37,862	19	0	2	5	12	356	89	252	15	4
Hillsdale	10,161	9	0	0	2	7	58	6	51	1	0
Hillside Township	22,055	121	1	10	64	46	796	172	453	171	1
Hoboken	39,758	143	0	3	72	68	1,448	343	920	185	4
Holmdel Township	16,928	13	0	2	2	9	224	14	204	6	0
Hopatcong	16,210	14	0	2	1	11	137	23	107	7	1
Hopewell Township	16,893	18	1	0	0	17	98	18	78	2	0
Howell Township	50,481	51	0	1	13	37	620	126	463	31	2
Irvington	60,477	1,435	26	31	756	622	3,365	907	1,226	1,232	19
Jackson Township	49,992	63	1	4	3	55	572	114	420	38	9
Jefferson Township	20,730	10	0	2	1	7	290	66	214	10	2
Jersey City	240,773	2,894	23	71	1,418	1,382	8,217	2,044	4,445	1,728	54
Keansburg	10,821	55	0	4	12	39	296	68	213	15	3
Kearny	40,132	108	1	1	36	70	1,104	169	743	192	3
Lacey Township	26,424	29	1	0	5	23	558	71	476	11	5
Lakewood Township	66,272	220	2	12	86	120	1,728	524	1,054	150	18
Lawrence Township (Mercer County)	31,184	51	0	6	19	26	1,119	157	886	76	3
Lincoln Park	10,946	4	0	1	1	2	95	13	79	3	2
Linden	40,156	149	1	4	76	68	1,514	196	960	358	12
Lindenwold	17,499	114	2	6	38	68	555	197	291	67	8
Little Egg Harbor Township	18,746	31	0	1	1	29	361	82	266	13	3
Little Falls Township	12,031	18	0	2	4	12	365	63	257	45	1
Little Ferry	10,875	10	0	0	2	8	107	11	70	26	0
Livingston Township	28,168	33	1	2	7	23	508	59	408	41	1
Lodi	24,351	42	0	0	18	24	466	60	335	71	0
Long Branch	31,744	147	1	3	48	95	738	202	503	33	0
Lower Township	22,676	47	1	3	9	34	638	161	446	31	6
Lumberton Township	12,125	33	1	4	8	20	382	49	318	15	7
Lyndhurst Township	19,597	21	0	2	12	7	338	49	247	42	2
Madison	15,459	9	0	0	0	9	135	21	101	13	0
Mahwah Township	24,631	13	0	0	1	12	231	18	198	15	0
Manalapan Township	35,909	20	0	0	3	17	284	53	223	8	2
Manchester Township	42,524	25	0	2	1	22	369	79	270	20	3
Mantua Township	14,374	27	0	1	5	21	306	53	229	24	5
Manville	10,474	7	0	0	4	3	238	15	203	20	1
Maple Shade Township	19,404	69	1	12	30	26	434	118	239	77	3
Maplewood Township	23,812	81	0	3	38	40	650	80	417	153	1
Marlboro Township	39,131	15	0	0	3	12	385	73	279	33	2
Medford Township	23,523	10	0	0	2	8	286	66	211	9	2
Metuchen	13,386	14	0	0	3	11	205	58	137	10	0
Middlesex	14,090	16	0	0	6	10	129	17	103	9	1
Middle Township	16,996	82	0	5	17	60	675	182	454	39	10
Middletown Township	66,822	64	2	6	6	50	696	112	557	27	0
Millburn Township	19,808	18	0	2	11	5	658	45	537	76	0
Millville	27,309	213	3	19	83	108	1,572	346	1,146	80	6
Monroe Township (Gloucester County)	30,640	64	0	6	19	39	575	148	385	42	4
Monroe Township (Middlesex County)	31,715	15	0	1	2	12	199	21	167	11	2
Montclair	38,854	141	0	9	53	79	1,028	249	591	188	6
Montgomery Township	21,164	4	0	0	1	3	207	46	153	8	0
Montville Township	21,353	7	0	1	1	5	217	30	167	20	1
Moorestown Township	20,072	25	0	1	15	9	436	65	352	19	2
Morristown	18,948	132	0	7	60	65	733	108	566	59	1
Morris Township	21,492	24	0	3	3	18	167	34	124	9	0
Mount Holly Township	10,846	51	0	2	15	34	406	79	305	22	2
Mount Laurel Township	40,807	44	0	4	17	23	783	151	587	45	6
Mount Olive Township	25,627	16	0	2	0	14	303	66	226	11	1
Neptune Township	33,004	136	1	10	62	63	1,403	218	1,091	94	1
Newark	279,857	2,867	84	73	1,345	1,365	13,199	2,159	5,252	5,788	177
New Brunswick	50,152	352	3	16	221	112	1,955	494	1,282	179	3
New Milford	16,482	7	0	1	0	6	138	13	117	8	0

See footnotes at end of table.

Table 8

Offenses Known to Law Enforcement
by City 10,000 and over in Population, 2004—Continued

City by state	Population	Violent crime	Murder and non-negligent man-slaughter	Forcible rape	Robbery	Aggravated assault	Property crime	Burglary	Larceny-theft	Motor vehicle theft	Arson[1]
NEW JERSEY—Continued											
New Providence	12,067	7	0	0	2	5	100	16	83	1	0
North Arlington	15,315	13	0	1	3	9	138	19	108	11	0
North Bergen Township	58,854	109	2	9	53	45	1,287	268	796	223	6
North Brunswick Township	38,673	79	0	3	46	30	915	219	630	66	3
North Plainfield	21,239	62	0	5	34	23	484	85	351	48	1
Nutley Township	28,288	42	0	0	16	26	360	64	260	36	1
Oakland	13,711	8	0	0	1	7	110	9	96	5	2
Ocean City	15,667	40	0	0	13	27	986	170	803	13	1
Ocean Township (Monmouth County)	27,887	42	2	5	13	22	664	101	521	42	1
Old Bridge Township	64,109	58	1	7	11	39	1,052	166	765	121	6
Orange	32,784	382	2	10	235	135	1,698	384	679	635	9
Palisades Park	18,133	15	0	0	8	7	175	69	95	11	0
Paramus	26,689	84	0	1	41	42	2,109	133	1,841	135	3
Parsippany-Troy Hills Township	51,606	35	0	0	12	23	832	194	567	71	4
Passaic	69,008	683	5	7	274	397	2,014	422	1,052	540	3
Paterson	151,835	1,216	10	25	624	557	4,651	1,291	2,236	1,124	12
Pemberton Township	29,141	62	0	10	18	34	545	134	368	43	4
Pennsauken Township	36,096	159	0	11	69	79	1,322	264	808	250	6
Pennsville Township	13,256	14	0	1	2	11	312	46	248	18	2
Pequannock Township	14,608	5	0	0	1	4	189	17	167	5	2
Perth Amboy	48,786	154	3	4	64	83	1,027	188	678	161	4
Phillipsburg	15,283	26	3	3	9	11	262	68	168	26	3
Pine Hill	11,170	42	0	4	13	25	263	71	173	19	1
Piscataway Township	52,419	59	0	2	26	31	608	105	466	37	1
Plainfield	48,361	552	9	18	226	299	1,591	434	894	263	11
Plainsboro Township	21,197	11	0	2	4	5	178	47	120	11	4
Pleasantville	19,149	192	3	12	74	103	735	188	498	49	3
Point Pleasant	19,974	14	0	1	1	12	333	62	268	3	0
Pompton Lakes	11,163	12	1	2	4	5	138	20	108	10	0
Princeton	13,672	23	0	1	5	17	479	88	390	1	2
Princeton Township	17,341	6	0	2	0	4	177	66	104	7	1
Rahway	26,966	92	0	4	55	33	674	150	449	75	7
Ramsey	14,591	15	0	1	3	11	187	26	149	12	0
Randolph Township	25,754	12	0	0	2	10	253	31	217	5	1
Raritan Township	21,870	8	2	1	0	5	235	43	175	17	1
Readington Township	16,527	10	0	0	1	9	167	40	118	9	1
Red Bank	11,875	43	0	7	20	16	284	46	230	8	1
Ridgefield	10,995	9	0	0	2	7	94	24	56	14	2
Ridgefield Park	12,870	12	0	2	4	6	155	24	118	13	1
Ridgewood	25,005	6	0	1	1	4	206	28	170	8	1
Ringwood	12,793	9	0	0	0	9	78	22	55	1	0
River Edge	11,055	7	0	0	3	4	117	36	79	2	0
Rockaway Township	25,214	21	0	4	6	11	398	32	345	21	7
Roselle	21,573	67	0	1	44	22	513	120	294	99	1
Roselle Park	13,403	24	0	2	6	16	216	45	141	30	0
Roxbury Township	23,940	26	1	0	2	23	339	50	262	27	1
Rutherford	18,146	11	0	0	1	10	329	83	211	35	0
Saddle Brook Township	13,236	17	0	0	8	9	473	74	362	37	0
Sayreville	42,359	84	1	13	13	57	727	146	513	68	11
Scotch Plains Township	23,106	20	1	1	10	8	254	45	188	21	0
Secaucus	15,845	17	1	0	8	8	701	32	567	102	0
Somers Point	11,699	44	0	3	12	29	346	79	254	13	0
Somerville	12,478	40	13	1	6	20	251	36	204	11	4
South Brunswick Township	40,462	33	1	2	9	21	502	113	350	39	7
South Orange	17,017	69	1	2	31	35	510	57	286	167	0
South Plainfield	23,126	48	0	2	15	31	424	61	323	40	3
South River	16,153	26	0	0	6	20	246	83	143	20	3
Sparta Township	19,355	4	0	0	0	4	91	19	67	5	0
Springfield	14,864	11	0	1	7	3	296	37	202	57	0
Stafford Township	24,488	43	0	7	4	32	618	106	493	19	6
Summit	21,411	13	0	0	7	6	390	33	316	41	1
Teaneck Township	40,094	75	0	4	32	39	746	139	557	50	3
Tenafly	14,200	8	0	0	3	5	120	21	94	5	0
Tinton Falls	16,087	13	0	2	5	6	273	42	212	19	2
Totowa	10,100	11	0	1	7	3	316	16	250	50	0

See footnotes at end of table.

Table 8

Offenses Known to Law Enforcement
by City 10,000 and over in Population, 2004—Continued

City by state	Population	Violent crime	Murder and non-negligent man-slaughter	Forcible rape	Robbery	Aggravated assault	Property crime	Burglary	Larceny-theft	Motor vehicle theft	Arson[1]
NEW JERSEY—Continued											
Trenton	85,911	1,357	18	47	576	716	3,805	987	2,027	791	26
Union City	67,039	323	4	4	208	107	1,613	409	858	346	0
Union Township	56,026	200	0	12	108	80	1,660	240	1,151	269	0
Ventnor City	12,867	20	1	1	10	8	308	72	230	6	1
Vernon Township	25,617	16	0	0	2	14	382	51	327	4	1
Verona	13,496	12	0	2	1	9	180	40	130	10	0
Vineland	57,456	449	1	10	178	260	2,921	621	2,123	177	14
Voorhees Township	28,749	70	0	9	26	35	817	123	667	27	10
Wallington	11,603	15	0	1	7	7	201	47	135	19	1
Wall Township	26,243	24	0	0	7	17	378	110	254	14	0
Wanaque	10,492	13	0	1	1	11	135	18	107	10	0
Warren Township	15,464	7	0	0	0	7	156	21	127	8	0
Washington Township (Gloucester County)	50,741	97	0	3	33	61	1,247	495	660	92	8
Washington Township (Mercer County)	11,189	10	0	0	4	6	110	31	72	7	1
Washington Township (Morris County)	18,374	14	1	0	0	13	130	19	103	8	2
Waterford Township	10,720	19	1	2	2	14	208	55	133	20	1
Wayne Township	55,649	32	0	0	13	19	1,293	115	1,060	118	0
Weehawken Township	13,441	24	1	0	10	13	389	79	245	65	0
West Caldwell Township	11,226	6	0	0	5	1	104	24	72	8	1
West Deptford Township	20,146	31	0	6	7	18	439	108	311	20	2
Westfield	30,161	4	0	1	0	3	346	43	295	8	0
West Milford Township	28,122	23	0	3	3	17	431	118	309	4	1
West New York	46,673	133	1	7	77	48	923	302	455	166	0
West Orange	45,385	77	0	1	42	34	1,144	217	685	242	0
West Paterson	11,334	26	0	6	9	11	236	40	166	30	1
West Windsor Township	24,263	16	0	1	11	4	528	43	449	36	3
Westwood	11,087	10	0	2	0	8	120	12	101	7	3
Willingboro Township	33,322	117	1	14	53	49	721	182	471	68	13
Winslow Township	35,396	153	1	8	25	119	684	204	432	48	9
Woodbridge Township	101,572	318	4	10	58	246	2,857	505	2,077	275	45
Woodbury	10,512	52	1	5	19	27	486	68	396	22	2
Wyckoff Township	17,102	7	0	1	0	6	123	18	104	1	0
NEW MEXICO											
Alamogordo	36,095	90	0	8	9	73	936	128	777	31	6
Albuquerque	479,074	4,720	41	235	1,238	3,206	29,557	5,243	20,469	3,845	56
Artesia	10,679	45	1	8	2	34	810	344	430	36	2
Carlsbad	25,690	98	2	18	19	59	1,093	224	828	41	5
Clovis	33,317	189	10	15	24	140	1,951	619	1,233	99	25
Deming	14,601	64	1	4	6	53	908	331	498	79	2
Farmington	42,054	532	1	62	56	413	1,613	385	1,040	188	11
Gallup	20,172	354	0	15	50	289	2,031	252	1,654	125	5
Hobbs	28,744	357	3	21	28	305	1,941	351	1,531	59	2
Las Cruces	78,168	352	3	81	106	162	4,134	705	3,230	199	7
Las Vegas	14,411	157	1	13	17	126	662	161	448	53	7
Los Lunas	11,437	227	0	8	6	213	488	72	347	69	0
Portales	11,247	55	2	9	2	42	409	132	262	15	1
Rio Rancho	59,883	165	2	15	14	134	1,325	365	826	134	6
Roswell	44,905	471	8	43	43	377	3,107	701	2,260	146	17
Santa Fe	67,493	351	3	38	72	238	4,319	1,961	2,132	226	10
Silver City	10,206	28	0	5	4	19	628	197	405	26	2
Sunland Park	14,026	21	0	0	7	14	188	30	142	16	0
NEW YORK											
Albany	94,100	1,131	10	53	394	674	5,586	1,294	3,825	467	
Amherst Town	112,016	111	0	12	33	66	1,793	179	1,554	60	16
Amsterdam	18,009	29	0	0	0	29	214	68	146	0	
Auburn	28,175	78	1	11	18	48	1,088	173	903	12	
Batavia	15,970	47	0	8	11	28	735	105	630	0	
Bedford Town	18,706	3	0	1	1	1	196	17	169	10	

See footnotes at end of table.

Table 8

Offenses Known to Law Enforcement
by City 10,000 and over in Population, 2004—Continued

City by state	Population	Violent crime	Murder and non-negligent man-slaughter	Forcible rape	Robbery	Aggravated assault	Property crime	Burglary	Larceny-theft	Motor vehicle theft	Arson[1]
NEW YORK—Continued											
Bethlehem Town	32,530	22	2	1	5	14	506	86	411	9	
Binghamton	46,399	155	1	22	57	75	1,967	247	1,686	34	
Blooming Grove Town	11,976	9	0	4	0	5	118	32	82	4	
Brighton Town	35,091	40	0	6	20	14	1,068	151	868	49	
Buffalo	285,567	3,804	51	212	1,485	2,056	16,252	3,914	9,929	2,409	303
Camillus Town and Village	23,313	9	1	0	2	6	281	28	247	6	
Carmel Town	34,590	18	0	1	4	13	216	47	154	15	
Cheektowaga Town	82,368	169	2	17	67	83	2,699	354	2,191	154	
Cicero Town	27,326	7	0	0	2	5	505	76	418	11	
Clarkstown Town	79,357	128	0	0	31	97	1,888	120	1,712	56	
Clay Town	54,519	18	1	3	9	5	353	66	269	18	
Cohoes	15,332	52	0	1	4	47	180	40	123	17	
Colonie Town	76,949	92	0	12	31	49	2,826	323	2,392	111	
Corning	10,645	33	1	7	5	20	594	85	500	9	
Cortland	18,498	74	0	15	5	54	502	90	386	26	
Depew Village	16,225	24	0	5	8	11	354	47	300	7	
Dewitt Town	22,103	25	0	3	6	16	601	115	476	10	
Dobbs Ferry Village	11,062	10	0	0	2	8	116	14	90	12	
Dunkirk	12,739	67	1	5	12	49	335	61	270	4	
East Aurora-Aurora Town	13,936	6	0	0	3	3	181	27	152	2	
East Fishkill Town	27,678	84	0	1	3	80	314	30	263	21	
East Greenbush Town	16,051	36	0	2	9	25	364	55	292	17	
Endicott Village	12,901	40	0	7	8	25	538	68	453	17	
Evans Town	15,280	7	0	2	2	3	259	72	171	16	
Fallsburg Town	11,439	57	0	0	8	49	74	46	21	7	
Floral Park Village	15,893	14	0	0	11	3	63	16	37	10	
Fredonia Village	10,589	14	0	3	0	11	276	17	251	8	
Freeport Village	43,810	181	4	6	70	101	874	125	582	167	
Fulton City	11,661	17	0	4	2	11	573	87	476	10	
Garden City Village	21,829	11	0	0	5	6	289	14	264	11	
Gates Town	29,051	27	2	5	18	2	1,159	106	941	112	
Geddes Town	10,846	3	0	0	1	2	188	20	159	9	
Geneva	13,543	31	0	2	11	18	364	61	298	5	
Glen Cove	26,833	36	0	6	22	8	239	49	157	33	
Glens Falls	14,239	13	0	1	3	9	261	38	217	6	
Glenville Town	20,583	7	0	0	1	6	184	22	155	7	
Gloversville	15,256	55	0	5	7	43	623	120	478	25	
Greece Town	94,786	75	3	15	41	16	2,345	279	1,864	202	
Greenburgh Town	43,659	60	0	5	25	30	916	91	770	55	
Guilderland Town	33,128	30	0	2	16	12	1,017	75	914	28	
Hamburg Town	44,364	5	0	0	2	3	353	42	302	9	
Harrison Town	25,198	18	2	4	5	7	339	30	301	8	
Haverstraw Town	24,660	33	0	7	10	16	338	57	265	16	
Haverstraw Village	10,153	46	0	1	13	32	200	35	156	9	
Hempstead Village	53,264	319	5	12	146	156	1,174	199	636	339	
Irondequoit Town	52,136	66	1	10	38	17	1,997	316	1,487	194	
Jamestown	30,785	167	0	19	47	101	1,049	304	702	43	
Kenmore Village	15,964	19	1	0	10	8	259	52	197	10	
Kent Town	14,447	5	0	2	0	3	198	26	168	4	
Kingston	23,339	92	1	5	58	28	930	135	762	33	
Lackawanna	18,658	112	1	13	17	81	445	120	308	17	
Lancaster Town	22,852	17	0	2	5	10	366	75	281	10	
Lewisboro Town	12,531	3	0	0	1	2	228	14	212	2	
Lewiston Town and Village	16,382	5	1	0	0	4	186	37	133	16	
Lloyd Town	10,272	5	0	2	0	3	133	9	117	7	
Lockport	21,642	73	1	16	23	33	1,055	188	804	63	
Long Beach	35,483	104	2	3	27	72	433	66	328	39	
Lynbrook Village	19,841	15	0	1	10	4	167	23	118	26	
Mamaroneck Town	11,505	8	0	0	4	4	133	22	100	11	
Mamaroneck Village	18,529	18	2	1	9	6	298	35	240	23	
Manlius Town	25,017	20	0	2	2	16	388	52	328	8	
Massena Village	11,003	9	0	0	0	9	301	35	263	3	
Middletown	25,913	107	1	12	42	52	675	83	553	39	
Mount Kisco Village	10,054	22	1	1	8	12	178	24	146	8	
Mount Pleasant Town	26,601	11	0	0	5	6	183	13	156	14	

See footnotes at end of table.

Table 8

Offenses Known to Law Enforcement
by City 10,000 and over in Population, 2004—Continued

City by state	Population	Violent crime	Murder and non-negligent man-slaughter	Forcible rape	Robbery	Aggravated assault	Property crime	Burglary	Larceny-theft	Motor vehicle theft	Arson[1]
NEW YORK—Continued											
Mount Vernon	68,536	544	5	21	292	226	1,786	466	1,072	248	
Newburgh	28,467	362	3	14	88	257	1,175	259	790	126	
Newburgh Town	29,655	29	0	1	14	14	795	76	668	51	
New Castle Town	17,740	6	0	0	0	6	98	8	84	6	
New Paltz Town and Village	13,525	60	0	4	7	49	331	34	286	11	
New Rochelle	72,722	226	0	2	124	100	1,553	186	1,230	137	
New Windsor Town	24,253	82	0	3	9	70	541	79	441	21	
New York	8,101,321	55,688	570	1,428	24,373	29,317	171,188	26,100	124,016	21,072	
Niagara Falls	54,093	635	4	28	187	416	2,971	732	1,942	297	
Niskayuna Town	21,048	11	0	1	5	5	486	41	433	12	
North Castle Town	11,599	12	0	1	5	6	140	17	119	4	
North Greenbush Town	11,068	20	0	0	1	19	122	15	103	4	
North Tonawanda	32,421	35	0	8	12	15	577	141	400	36	
Ogdensburg	11,855	6	0	0	4	2	599	140	443	16	
Ogden Town	19,113	5	0	0	0	5	331	45	277	9	
Olean	15,018	17	0	6	6	5	678	79	597	2	
Oneida	10,977	30	1	6	11	12	546	68	469	9	
Oneonta City	12,824	52	0	8	5	39	285	69	206	10	
Orangetown Town	35,885	47	0	2	19	26	577	68	489	20	
Orchard Park Town	27,885	11	0	2	2	7	514	67	429	18	
Ossining Village	24,276	71	0	8	38	25	266	33	190	43	
Oswego City	18,258	56	0	0	11	45	653	162	476	15	
Peekskill	23,481	53	1	3	18	31	271	46	207	18	
Plattekill Town	10,570	0	0	0	0	0	12	3	7	2	
Plattsburgh City	19,200	23	0	7	6	10	659	172	471	16	
Port Chester Village	28,009	53	1	5	33	14	628	114	477	37	
Poughkeepsie	30,232	357	2	23	131	201	1,204	183	918	103	
Poughkeepsie Town	43,637	80	0	5	15	60	1,078	92	927	59	
Riverhead Town	32,049	113	0	9	57	47	1,163	225	906	32	
Rochester	215,507	1,782	36	91	934	721	15,458	2,721	9,551	3,186	269
Rockville Centre Village	24,444	13	0	0	12	1	282	45	210	27	
Rome	34,578	48	1	16	11	20	703	172	491	40	
Rotterdam Town	28,764	35	1	1	12	21	855	70	761	24	
Rye	15,095	4	0	0	2	2	273	24	241	8	
Saratoga Springs	27,385	19	0	0	3	16	438	57	353	28	
Saugerties Town	15,231	14	0	2	3	9	259	49	204	6	
Scarsdale Village	17,964	3	0	0	2	1	246	36	200	10	
Shawangunk Town	12,600	6	0	0	1	5	49	14	33	2	
Southport Town	10,932	4	0	0	0	4	42	8	34	0	
Spring Valley Village	25,558	190	2	8	73	107	494	107	336	51	
Stony Point Town	14,838	8	0	3	2	3	83	5	73	5	
Suffern Village	11,035	22	0	1	2	19	136	13	112	11	
Syracuse	144,278	1,294	16	60	446	772	6,556	1,659	3,784	1,113	57
Tarrytown Village	11,433	15	0	1	10	4	123	18	92	13	
Tonawanda	15,730	34	0	3	5	26	343	44	282	17	
Tonawanda Town	60,224	81	0	6	18	57	1,021	125	852	44	
Troy	48,743	298	1	30	84	183	2,014	553	1,266	195	
Ulster Town	12,729	12	0	2	5	5	231	20	202	9	
Utica	59,600	287	5	17	139	126	2,506	605	1,740	161	
Vestal Town	26,915	9	0	0	0	9	527	27	492	8	
Wallkill Town	26,115	12	0	0	7	5	266	29	227	10	
Watertown	26,834	65	3	17	19	26	882	132	736	14	
Watervliet	10,071	39	0	2	11	26	231	52	163	16	
Webster Town and Village	39,857	28	1	2	2	23	577	100	450	27	
West Seneca Town	45,310	62	0	5	10	47	1,045	134	872	39	
White Plains	56,008	213	0	6	69	138	1,439	86	1,288	65	
Yonkers	197,768	942	15	23	457	447	3,732	713	2,342	677	37
NORTH CAROLINA											
Albemarle	15,654	101	0	4	26	71	998	283	670	45	12
Apex	27,012	70	1	2	8	59	438	84	336	18	2
Asheville	70,145	473	6	36	251	180	4,984	1,087	3,371	526	29
Boone	13,336	20	0	3	3	14	379	49	313	17	2
Burlington	47,008	294	0	11	83	200	2,545	534	1,898	113	8

See footnotes at end of table.

Table 8

Offenses Known to Law Enforcement
by City 10,000 and over in Population, 2004—Continued

City by state	Population	Violent crime	Murder and non-negligent man-slaughter	Forcible rape	Robbery	Aggravated assault	Property crime	Burglary	Larceny-theft	Motor vehicle theft	Arson[1]
NORTH CAROLINA—Continued											
Carrboro	17,014	99	0	6	41	52	1,149	232	863	54	0
Cary	101,415	94	1	15	30	48	2,034	413	1,520	101	7
Chapel Hill	50,087	226	1	12	70	143	2,230	535	1,613	82	6
Charlotte-Mecklenburg	661,883	7,275	59	312	2,786	4,118	46,927	12,021	28,129	6,777	347
Clayton	11,473	34	2	2	18	12	426	100	300	26	2
Concord	59,882	170	3	11	82	74	2,940	516	2,243	181	7
Cornelius	17,095	29	0	3	8	18	182	54	113	15	1
Durham	201,537	1,561	30	91	814	626	12,235	3,249	8,040	946	51
Eden	15,871	50	3	1	25	21	968	234	693	41	2
Elizabeth City	17,850	137	2	9	42	84	1,120	279	786	55	2
Fayetteville	126,354	1,042	14	42	362	624	9,862	2,040	7,144	678	22
Fuquay-Varina	10,250	51	0	5	17	29	481	98	358	25	3
Garner	20,864	95	2	5	45	43	1,242	195	988	59	5
Gastonia	68,861	747	7	40	273	427	6,407	1,258	4,600	549	51
Goldsboro	39,097	341	5	6	89	241	2,544	658	1,747	139	4
Graham	13,494	83	1	1	20	61	624	132	462	30	2
Greensboro	232,761	1,711	14	104	802	791	13,754	3,441	9,232	1,081	
Greenville	68,261	497	4	22	169	302	4,474	1,364	2,906	204	10
Havelock	22,858	43	0	3	5	35	464	86	346	32	4
Henderson	16,490	161	3	6	78	74	1,614	404	1,158	52	10
Hickory	40,105	295	4	23	101	167	3,086	758	2,215	113	7
High Point	93,002	668	10	42	224	392	5,815	1,819	3,495	501	27
Holly Springs	12,896	19	0	5	2	12	185	41	138	6	0
Hope Mills	12,157	64	3	8	24	29	842	140	655	47	3
Huntersville	32,838	68	0	6	16	46	973	214	720	39	10
Jacksonville	68,460	109	0	6	28	75	816	130	638	48	2
Kannapolis	38,786	134	2	8	48	76	825	210	550	65	7
Kernersville	20,373	91	0	7	14	70	1,174	207	924	43	8
Kings Mountain	10,705	54	0	3	17	34	838	198	634	6	1
Kinston	23,344	256	4	9	46	197	2,296	589	1,600	107	12
Laurinburg	15,800	101	1	2	26	72	1,122	409	667	46	10
Lenoir	18,238	45	1	2	8	34	709	153	511	45	1
Lexington	20,710	155	1	11	27	116	1,228	374	803	51	6
Lumberton	21,498	286	4	5	136	141	3,173	739	2,220	214	3
Matthews	23,809	55	5	3	16	31	1,073	197	811	65	14
Mooresville	19,918	44	0	5	12	27	632	80	526	26	5
Morganton	17,536	65	0	2	25	38	760	186	544	30	1
New Bern	23,679	149	6	13	42	88	1,623	424	1,162	37	5
Newton	12,884	36	0	6	13	17	825	219	562	44	3
Pinehurst	10,946	5	0	1	1	3	112	1	109	2	0
Raleigh	321,850	1,867	16	99	661	1,091	12,126	2,576	8,523	1,027	78
Reidsville	15,012	68	2	1	29	36	1,168	307	810	51	10
Roanoke Rapids	16,775	74	2	7	25	40	1,077	241	768	68	3
Rocky Mount	56,876	546	5	20	180	341	4,833	1,414	3,184	235	17
Salisbury	26,971	209	2	13	91	103	2,032	410	1,534	88	11
Sanford	23,718	180	2	10	67	101	1,959	542	1,297	120	5
Shelby	21,553	233	7	11	55	160	1,778	554	1,158	66	6
Smithfield	11,645	129	1	4	41	83	1,129	191	849	89	1
Southern Pines	11,628	74	1	1	15	57	560	164	372	24	2
Statesville	24,514	212	2	8	60	142	1,837	489	1,251	97	10
Tarboro	10,872	51	0	8	8	35	478	96	372	10	3
Thomasville	25,854	164	0	10	40	114	1,291	328	890	73	3
Wake Forest	16,284	34	0	3	5	26	464	106	344	14	3
Wilmington	92,589	861	8	63	266	524	6,991	1,894	4,585	512	21
Wilson	46,653	227	11	15	88	113	2,511	596	1,755	160	11
Winston-Salem	193,331	1,512	21	96	537	858	12,357	3,546	7,728	1,083	58
NORTH DAKOTA											
Bismarck[3]	56,391	51	1	7	4	39	1,468	174	1,204	90	4
Dickinson	15,696	17	0	2	8	7	447	69	355	23	0
Fargo	91,560	45	1	22	3	19	2,096	344	1,589	163	4
Grand Forks	48,659	61	0	18	3	40	1,905	250	1,531	124	16
Minot	35,454	72	1	28	5	38	1,104	150	851	103	4
West Fargo	16,445	12	0	3	1	8	345	67	250	28	2
Williston	12,234	16	0	3	0	13	225	20	178	27	5

See footnotes at end of table.

Table 8

Offenses Known to Law Enforcement
by City 10,000 and over in Population, 2004—Continued

City by state	Population	Violent crime	Murder and non-negligent man-slaughter	Forcible rape	Robbery	Aggravated assault	Property crime	Burglary	Larceny-theft	Motor vehicle theft	Arson[1]
OHIO											
Akron	212,646	1,243	13	175	605	450	12,686	3,248	7,915	1,523	84
Alliance	22,938	80	0	16	29	35	1,161	248	877	36	18
Amherst	11,762	12	1	3	7	1	185	31	152	2	4
Ashland	21,493	21	0	10	7	4	586	74	501	11	4
Athens	22,265	38	0	12	5	21	531	102	408	21	0
Aurora	14,299	5	0	3	1	1	155	25	125	5	4
Avon	13,905	14	0	3	2	9	205	52	144	9	2
Avon Lake	19,822	11	0	1	1	9	154	51	95	8	0
Bainbridge Township	11,204	10	0	1	0	9	310	20	288	2	1
Barberton	27,518	58	1	5	23	29	1,102	188	856	58	11
Beavercreek	39,276	46	0	11	22	13	1,436	160	1,181	95	3
Bedford Heights	11,212	21	0	1	8	12	269	40	169	60	2
Bellefontaine	13,006	141	1	18	3	119	538	95	427	16	0
Berea	18,543	34	0	2	2	30	366	43	303	20	4
Bexley	12,658	25	0	3	20	2	464	130	305	29	3
Boardman	41,417	37	1	8	25	3	1,194	178	926	90	2
Bowling Green	29,442	37	1	7	11	18	1,047	132	892	23	1
Brecksville	13,501	5	0	1	0	4	73	11	62	0	0
Broadview Heights	16,755	19	0	0	4	15	109	20	74	15	0
Brooklyn	11,299	20	0	0	15	5	398	48	304	46	0
Brook Park	20,721	19	0	1	0	18	77	2	42	33	0
Canton	79,416	1,186	9	94	327	756	6,088	1,641	3,820	627	39
Celina	10,296	23	0	4	2	17	344	45	286	13	11
Centerville	23,180	16	0	4	3	9	598	80	491	27	7
Chillicothe	22,215	57	0	10	33	14	2,212	344	1,754	114	14
Cincinnati	318,005	3,651	64	310	2,405	872	22,723	5,575	14,288	2,860	249
Circleville	13,427	33	0	6	11	16	1,053	231	794	28	5
Cleveland[3]	462,260	5,983	78	520	3,289	2,096	27,008	8,120	13,080	5,808	442
Cleveland Heights	49,115	13	0	1	12	0	669	85	501	83	0
Columbus[3]	729,911	5,925	88	574	3,353	1,910	56,936	14,695	33,844	8,397	507
Conneaut	12,692	21	1	5	2	13	560	116	401	43	2
Copley Township	13,996	10	0	1	9	0	210	19	181	10	1
Cuyahoga Falls	50,477	109	3	27	23	56	1,983	200	1,650	133	7
Dayton	162,024	1,630	32	126	913	559	12,748	3,690	6,624	2,434	185
Delaware	28,416	74	0	35	17	22	1,045	223	793	29	20
Delhi Township	31,122	19	0	4	9	6	445	43	380	22	2
Dover	12,370	8	0	0	1	7	85	14	65	6	1
Dublin	33,674	25	0	6	11	8	640	130	480	30	2
East Cleveland	26,308	63	0	1	1	61	7	0	0	7	0
Eastlake	20,031	14	0	0	7	7	319	19	269	31	4
Englewood	12,485	22	0	3	9	10	477	46	399	32	2
Euclid	51,364	195	2	27	88	78	1,769	320	1,250	199	17
Fairborn	32,540	78	0	16	37	25	1,568	359	1,084	125	15
Fairfield	42,630	121	1	16	28	76	1,530	231	1,178	121	6
Fairfield Township	16,573	260	0	5	3	252	487	89	366	32	0
Forest Park	18,776	48	1	10	25	12	554	85	421	48	3
Franklin	12,089	30	0	5	10	15	706	145	525	36	3
Franklin Township	14,938	6	1	1	2	2	192	85	101	6	3
Fremont	17,271	46	0	2	13	31	1,191	185	970	36	8
Gahanna	33,291	28	1	6	17	4	910	173	692	45	6
Galion	11,514	25	0	6	1	18	519	79	430	10	1
Garfield Heights	29,942	94	0	7	40	47	838	209	582	47	6
Genoa Township	12,507	0	0	0	0	0	126	24	99	3	0
Girard	10,676	18	0	2	9	7	489	82	375	32	0
Goshen Township (Clermont County)	15,062	26	0	1	3	22	320	78	220	22	4
Greenville	13,261	51	0	7	9	35	492	97	367	28	6
Hamilton	60,886	540	3	78	209	250	5,217	1,159	3,458	600	29
Hilliard	25,860	18	0	4	7	7	813	204	588	21	17
Howland Township	17,276	16	0	1	6	9	607	117	444	46	0
Huber Heights	38,318	69	2	15	40	12	1,566	305	1,154	107	11
Hudson	23,100	4	0	2	0	2	240	48	188	4	5
Jackson Township	37,549	75	0	4	39	32	1,322	171	1,131	20	6
Kent	28,139	79	2	10	15	52	768	128	587	53	56
Kettering	56,609	94	0	31	47	16	2,136	362	1,608	166	5
Lakewood	54,488	125	1	7	40	77	1,174	291	779	104	4

See footnotes at end of table.

Table 8

Offenses Known to Law Enforcement
by City 10,000 and over in Population, 2004—Continued

City by state	Population	**Violent crime**	Murder and non-negligent man-slaughter	Forcible rape	Robbery	Aggravated assault	**Property crime**	Burglary	Larceny-theft	Motor vehicle theft	Arson[1]
OHIO—Continued											
Lancaster	35,987	99	0	23	30	46	1,650	323	1,241	86	14
Lebanon	18,804	22	0	4	4	14	585	117	441	27	0
Liberty Township	12,465	26	0	2	20	4	463	109	298	56	1
Lima	40,631	465	5	90	147	223	2,832	852	1,823	157	
Lorain	68,093	332	6	20	91	215	2,279	710	1,471	98	16
Lyndhurst	14,905	1	0	0	1	0	41	1	35	5	0
Madison Township	16,307	30	0	3	1	26	416	66	320	30	8
Mansfield	50,791	144	2	22	84	36	3,395	897	2,325	173	27
Marietta	14,063	40	0	10	15	15	506	73	408	25	0
Marion	37,376	102	1	20	39	42	1,820	428	1,340	52	10
Marysville	16,278	14	1	6	4	3	528	108	401	19	7
Mentor	50,106	51	0	14	25	12	1,308	135	1,106	67	9
Miamisburg	19,897	57	1	15	28	13	931	182	639	110	16
Miami Township	38,378	36	0	15	7	14	803	85	665	53	3
Middletown	52,046	154	1	22	58	73	3,435	709	2,591	135	9
Monroe	11,299	99	1	9	9	80	670	94	550	26	0
Newark	46,696	82	2	30	41	9	2,405	560	1,751	94	35
New Philadelphia	17,398	12	0	2	6	4	181	19	160	2	0
North Canton	16,756	14	0	5	4	5	389	66	304	19	2
North Olmsted	33,549	32	0	2	14	16	502	63	391	48	5
North Ridgeville	24,343	21	0	4	7	10	421	92	294	35	4
North Royalton	29,658	26	0	4	3	19	129	49	70	10	1
Norton	11,672	24	0	4	11	9	434	82	326	26	1
Norwalk	16,386	0	0	0	0	0	355	90	247	18	0
Norwood	20,823	121	0	12	62	47	1,470	191	1,151	128	0
Oxford	22,328	84	0	5	9	70	736	126	591	19	13
Parma	84,031	139	0	15	52	72	1,742	388	1,213	141	14
Parma Heights	21,252	42	0	10	14	18	491	96	345	50	2
Pataskala	11,874	16	0	2	10	4	372	75	266	31	8
Perkins Township	12,425	20	1	1	9	9	383	5	377	1	0
Perrysburg	16,874	19	0	2	3	14	408	39	360	9	0
Pickerington	12,653	14	0	1	9	4	301	48	252	1	2
Pierce Township	13,028	16	0	7	4	5	244	43	196	5	5
Piqua	20,770	42	1	13	22	6	1,293	216	1,032	45	6
Poland Township	11,622	7	0	0	1	6	106	39	63	4	0
Portsmouth	19,953	204	6	31	79	88	2,967	583	2,182	202	0
Ravenna	11,529	42	0	8	12	22	744	72	647	25	0
Reading	10,769	63	1	17	7	38	448	82	327	39	5
Reynoldsburg	32,945	90	0	9	32	49	1,340	208	1,040	92	5
Riverside	23,118	70	1	5	37	27	1,098	264	661	173	8
Salem	12,126	1	0	0	1	0	79	9	58	12	0
Sandusky	27,085	141	0	16	31	94	1,817	378	1,359	80	6
Seven Hills	12,123	13	0	0	4	9	101	19	76	6	2
Sharonville	13,532	50	2	10	25	13	708	110	552	46	5
Solon	22,293	15	0	3	7	5	264	22	237	5	2
South Euclid	22,906	35	0	3	25	7	467	78	355	34	4
Springboro	15,082	18	0	7	4	7	228	34	185	9	0
Springdale	10,150	35	1	8	21	5	1,114	49	1,016	49	1
Springfield	64,614	490	6	55	261	168	6,167	1,509	4,151	507	16
Springfield Township (Hamilton County)	36,783	66	2	17	28	19	758	146	553	59	1
Springfield Township (Summit County)	15,584	33	0	11	11	11	937	208	671	58	9
Steubenville	19,608	104	1	7	38	58	972	159	774	39	0
Stow	34,360	13	0	6	2	5	700	97	585	18	4
Streetsboro	13,850	11	0	3	6	2	448	62	371	15	0
Strongsville	44,650	0	0	0	0	0	380	29	328	23	0
Sylvania	19,066	5	0	1	3	1	272	50	213	9	2
Sylvania Township	25,924	1	0	0	0	1	369	2	367	0	0
Tallmadge	17,200	28	3	7	7	11	443	91	329	23	6
Tiffin	17,533	21	0	9	6	6	789	111	648	30	1
Toledo	309,600	3,267	22	145	1,195	1,905	21,678	5,651	13,235	2,792	346
Twinsburg	17,271	19	0	0	6	13	190	29	153	8	2
Union Township (Clermont County)	43,011	29	0	2	22	5	1,429	195	1,218	16	9
University Heights	13,751	32	0	7	15	10	250	26	219	5	6

See footnotes at end of table.

Table 8

Offenses Known to Law Enforcement
by City 10,000 and over in Population, 2004—Continued

City by state	Population	**Violent crime**	Murder and non-negligent man-slaughter	Forcible rape	Robbery	Aggravated assault	**Property crime**	Burglary	Larceny-theft	Motor vehicle theft	Arson[1]
OHIO—Continued											
Urbana	11,621	12	0	2	2	8	396	83	294	19	3
Vandalia	14,524	11	1	3	7	0	375	63	282	30	3
Van Wert	10,621	25	0	9	4	12	497	88	381	28	3
Vermilion	10,962	5	0	0	1	4	447	121	302	24	1
Wadsworth	19,502	33	0	17	8	8	398	77	298	23	1
Warren	46,703	410	7	55	171	177	2,794	871	1,627	296	69
Warrensville Heights	14,749	51	0	15	21	15	353	98	181	74	2
Washington Court House	13,344	21	0	4	4	13	615	179	419	17	1
West Carrollton	13,514	31	1	4	8	18	501	105	300	96	2
West Chester Township	53,361	69	0	21	18	30	1,704	325	1,303	76	12
Westerville	34,993	44	1	3	25	15	1,122	146	949	27	17
Westlake	32,089	1	0	0	0	1	26	2	12	12	0
Whitehall	18,649	157	0	12	109	36	1,559	339	1,064	156	14
Willoughby	22,534	39	0	3	10	26	433	57	334	42	1
Willowick	14,101	6	0	0	4	2	196	20	155	21	0
Wilmington	12,212	68	0	8	13	47	686	109	565	12	0
Worthington	13,630	9	0	1	4	4	361	73	279	9	3
Xenia	23,870	30	0	10	14	6	1,147	185	918	44	8
Youngstown	79,432	732	23	62	275	372	4,227	1,665	2,151	411	192
Zanesville	25,328	100	2	16	49	33	1,638	292	1,259	87	15
OKLAHOMA											
Ada	16,063	103	1	11	5	86	849	193	618	38	5
Altus	20,629	49	0	13	13	23	1,058	305	724	29	4
Ardmore	24,010	235	2	16	27	190	1,599	338	1,184	77	7
Bartlesville	34,827	95	0	9	10	76	1,308	278	973	57	23
Bethany	20,077	70	3	13	18	36	865	208	588	69	7
Bixby	16,668	27	0	4	4	19	297	83	184	30	6
Broken Arrow	83,893	202	1	26	30	145	2,189	433	1,599	157	29
Chickasha	16,401	154	3	10	22	119	1,123	264	786	73	12
Choctaw	10,191	16	0	3	2	11	219	73	133	13	2
Claremore	16,830	53	1	7	8	37	688	141	502	45	1
Del City	22,247	114	0	7	34	73	786	244	454	88	18
Duncan	22,106	58	1	6	9	42	1,083	196	823	64	9
Durant	14,615	73	0	16	8	49	964	254	633	77	4
Edmond	71,888	104	0	26	21	57	1,668	313	1,277	78	10
Elk City	10,547	18	0	3	1	14	266	33	219	14	1
El Reno	15,993	63	2	8	7	46	521	112	380	29	9
Enid	46,595	216	1	34	18	163	2,639	616	1,923	100	2
Guthrie	10,145	62	1	10	5	46	399	111	276	12	2
Guymon	10,601	36	0	10	8	18	413	82	307	24	2
Jenks	11,600	11	0	2	1	8	205	59	138	8	0
Lawton	92,044	702	2	58	154	488	5,207	1,377	3,595	235	32
McAlester	17,931	55	2	5	7	41	791	216	546	29	3
Miami	13,531	84	0	10	3	71	717	162	528	27	8
Midwest City	54,849	109	1	19	25	64	2,078	512	1,385	181	11
Moore	45,141	98	0	20	23	55	1,760	391	1,175	194	2
Muskogee	38,767	326	5	20	49	252	1,771	659	956	156	21
Mustang	14,601	56	0	3	2	51	466	69	385	12	6
Norman	99,537	184	2	29	31	122	3,284	734	2,241	309	6
Oklahoma City	525,094	4,321	39	374	1,173	2,735	45,594	8,315	33,444	3,835	193
Okmulgee	12,771	62	3	3	6	50	501	142	322	37	2
Owasso	21,708	68	0	5	7	56	668	122	516	30	2
Ponca City	25,684	160	0	30	14	116	1,273	323	891	59	20
Sand Springs	17,756	43	1	3	8	31	682	117	473	92	5
Sapulpa	19,827	52	0	2	9	41	755	160	526	69	13
Shawnee	29,547	156	1	18	29	108	1,624	431	1,002	191	16
Stillwater	41,461	119	0	22	19	78	1,347	240	1,056	51	6
Tahlequah	15,458	32	2	5	5	20	817	165	592	60	5
The Village	10,101	65	0	0	10	55	513	76	410	27	1
Tulsa	389,135	4,688	48	299	1,035	3,306	26,961	6,648	16,590	3,723	247
Woodward	11,829	33	0	6	0	27	367	97	263	7	2
Yukon	21,224	45	0	5	6	34	612	88	496	28	5

See footnotes at end of table.

Table 8

Offenses Known to Law Enforcement
by City 10,000 and over in Population, 2004—Continued

City by state	Population	Violent crime	Murder and non-negligent man-slaughter	Forcible rape	Robbery	Aggravated assault	Property crime	Burglary	Larceny-theft	Motor vehicle theft	Arson[1]
OREGON											
Albany	43,515	78	1	8	40	29	3,773	454	3,014	305	7
Ashland	20,607	20	2	9	3	6	802	150	597	55	16
Beaverton	81,311	188	2	33	45	108	2,985	408	2,254	323	28
Bend	60,367	105	2	30	29	44	3,171	558	2,401	212	9
Canby	14,378	7	0	2	1	4	617	62	534	21	3
Central Point	14,774	10	0	4	3	3	490	79	393	18	5
Coos Bay	15,496	31	0	3	7	21	575	113	405	57	5
Cornelius	10,265	18	0	3	2	13	309	47	211	51	0
Corvallis	50,619	85	1	20	19	45	2,023	297	1,625	101	17
Dallas	13,351	21	0	4	4	13	425	94	313	18	4
Eugene	143,583	402	1	61	166	174	8,744	1,734	5,916	1,094	68
Forest Grove	19,066	40	2	6	7	25	890	166	665	59	5
Gladstone	12,096	10	0	2	4	4	695	97	521	77	2
Grants Pass	25,953	68	2	14	32	20	1,876	264	1,482	130	7
Gresham	96,758	454	2	73	110	269	5,688	1,030	3,400	1,258	59
Hermiston	14,224	11	0	3	8	0	639	116	477	46	2
Hillsboro	78,473	165	2	40	65	58	3,858	447	3,051	360	12
Keizer	34,490	80	3	4	10	63	1,161	241	817	103	15
Klamath Falls	19,476	68	1	5	32	30	785	170	545	70	7
La Grande	12,403	20	1	6	3	10	347	73	255	19	4
Lake Oswego	36,440	32	0	6	9	17	665	99	531	35	14
Lebanon	13,401	31	0	5	10	16	1,167	203	891	73	
McMinnville	28,794	50	0	10	6	34	1,005	131	826	48	12
Medford	67,293	288	0	21	38	229	4,080	551	3,272	257	47
Milwaukie	20,841	34	0	8	7	19	1,043	178	730	135	6
Newberg	19,926	35	0	9	7	19	841	87	692	62	6
Ontario	11,072	48	1	6	8	33	714	116	558	40	2
Oregon City	28,686	64	0	9	28	27	1,350	152	1,051	147	6
Pendleton	16,620	25	1	3	11	10	758	161	554	43	4
Portland	543,838	4,034	29	313	1,287	2,405	41,495	7,237	28,322	5,936	363
Redmond	16,987	42	0	4	4	34	1,268	265	918	85	1
Salem[3]	144,319	745	4	61	141	539	9,940	1,400	7,420	1,120	43
Sherwood	14,038	6	0	2	4	0	258	38	209	11	1
Springfield	55,311	184	2	22	45	115	3,908	671	2,734	503	45
St. Helens	11,319	26	0	2	3	21	490	85	379	26	3
Tigard	45,986	116	1	15	43	57	2,678	331	2,172	175	16
Troutdale	14,997	26	0	3	13	10	612	104	448	60	2
Tualatin	25,034	46	0	10	11	25	1,068	140	835	93	1
West Linn	24,939	24	0	4	2	18	428	54	355	19	3
Wilsonville	15,361	8	0	0	4	4	631	75	504	52	2
Woodburn	21,961	56	0	7	22	27	1,210	194	783	233	7
PENNSYLVANIA											
Abington Township	56,249	69	0	9	35	25	1,118	150	887	81	9
Aliquippa	11,361	70	0	0	20	50	390	80	268	42	0
Allentown	106,308	652	11	51	360	230	5,780	1,389	3,861	530	31
Altoona	48,138	160	2	25	64	69	1,447	414	940	93	13
Amity Township	10,405	5	0	0	2	3	131	23	100	8	0
Aston Township	16,610	15	0	0	4	11	218	27	181	10	0
Bensalem Township	58,833	132	3	12	71	46	2,309	301	1,773	235	22
Berks-Lehigh Regional	22,771	11	0	0	4	7	320	49	253	18	2
Berwick	10,535	37	0	10	5	22	414	43	353	18	3
Bethel Park	33,024	32	0	1	17	14	280	30	241	9	2
Bethlehem	72,810	223	1	24	83	115	2,195	400	1,640	155	5
Bethlehem Township	22,730	25	0	3	11	11	513	40	448	25	3
Bloomsburg Town	12,694	18	0	3	1	14	268	26	236	6	0
Brecknock Township (Lancaster County)	11,514	0	0	0	0	0	30	5	21	4	0
Bristol Township	55,336	161	0	9	90	62	2,107	316	1,591	200	13
Buckingham Township	17,697	8	0	0	3	5	125	20	103	2	2
Butler	14,815	169	0	15	27	127	696	108	564	24	5
Butler Township (Butler County)	17,172	15	0	0	5	10	473	40	421	12	1
Caln Township	12,133	64	0	8	7	49	226	22	182	22	3
Carlisle	18,170	51	0	9	22	20	452	71	363	18	4

See footnotes at end of table.

Table 8

Offenses Known to Law Enforcement
by City 10,000 and over in Population, 2004—Continued

City by state	Population	Violent crime	Murder and non-negligent man-slaughter	Forcible rape	Robbery	Aggravated assault	Property crime	Burglary	Larceny-theft	Motor vehicle theft	Arson[1]
PENNSYLVANIA—Continued											
Center Township	11,584	19	1	3	2	13	456	33	410	13	1
Chambersburg	17,923	219	0	8	15	196	636	100	499	37	3
Cheltenham Township	37,138	125	1	4	77	43	1,103	205	776	122	3
Chester	37,139	731	19	31	170	511	1,290	396	616	278	27
Chippewa Township	10,909	2	0	0	2	0	224	33	184	7	0
Coatesville	11,258	108	2	4	31	71	342	70	241	31	7
Colonial Regional	17,919	31	0	3	1	27	197	8	185	4	1
Columbia	10,235	63	0	4	15	44	334	65	244	25	1
Cranberry Township	26,148	30	0	1	4	25	366	39	316	11	1
Cumru Township	16,918	30	0	1	10	19	474	52	392	30	3
Darby	10,169	371	2	10	45	314	456	132	249	75	3
Derry Township (Dauphin County)	21,735	37	0	6	1	30	602	100	478	24	0
Doylestown Township	17,733	19	0	3	4	12	222	24	188	10	0
Dunmore	13,760	16	0	0	2	14	278	19	248	11	3
East Cocalico Township	10,238	4	0	1	0	3	179	28	145	6	1
East Hempfield Township	22,193	28	0	7	10	11	588	80	477	31	3
East Lampeter Township	14,043	25	0	4	16	5	883	97	765	21	3
East Norriton Township	13,638	11	0	2	3	6	332	26	283	23	0
Easton	26,275	165	0	19	47	99	1,141	196	800	145	10
East Pennsboro Township	19,100	10	0	5	5	0	324	49	268	7	4
Easttown Township	10,361	4	0	0	0	4	97	13	84	0	0
East Whiteland Township	10,043	13	0	1	3	9	189	24	155	10	0
Elizabethtown	11,937	17	0	3	2	12	203	30	169	4	1
Elizabeth Township	13,540	24	0	0	6	18	111	18	86	7	4
Emmaus	11,280	28	0	5	1	22	301	26	267	8	9
Ephrata	13,201	24	0	5	4	15	302	37	247	18	3
Erie	101,708	460	1	65	206	188	3,336	747	2,470	119	28
Exeter Township (Berks County)	25,324	24	1	2	5	16	453	65	355	33	1
Fairview Township (York County)	15,120	29	1	4	4	20	345	54	286	5	4
Falls Township (Bucks County)	34,784	49	0	3	25	21	1,015	112	776	127	1
Ferguson Township	15,639	2	0	1	0	1	184	24	156	4	0
Franconia Township	12,084	11	0	2	0	9	100	10	81	9	1
Franklin Park	11,634	3	0	0	1	2	85	16	67	2	0
Greensburg	15,576	47	3	4	6	34	496	66	403	27	2
Hampden Township	25,200	8	0	3	3	2	343	30	304	9	2
Hanover	14,884	43	0	2	17	24	517	60	438	19	2
Hanover Township (Luzerne County)	11,242	13	0	4	7	2	270	57	199	14	1
Harrisburg	48,482	646	11	51	343	241	2,077	487	1,457	133	20
Harrison Township	10,631	13	1	0	4	8	370	53	306	11	0
Hatfield Township	20,097	20	0	0	2	18	328	58	245	25	2
Haverford Township	49,316	20	0	3	8	9	595	81	489	25	1
Hermitage	16,576	13	1	0	6	6	650	40	591	19	1
Hilltown Township	12,370	25	0	1	2	22	212	21	183	8	0
Horsham Township	25,170	19	0	2	6	11	312	40	234	38	1
Indiana	14,684	79	1	11	5	62	346	45	290	11	1
Johnstown	27,578	226	5	5	56	160	966	282	627	57	7
Kingston	13,412	81	0	2	15	64	331	56	255	20	2
Lancaster	55,534	368	3	31	181	153	3,092	430	2,381	281	38
Lancaster Township (Lancaster County)	14,196	19	0	1	11	7	452	78	337	37	4
Lansdale	16,168	28	1	4	9	14	352	51	284	17	7
Lansdowne	10,897	72	1	0	13	58	230	58	149	23	0
Lebanon	23,973	184	1	16	61	106	1,019	200	759	60	4
Lehigh Township (Northampton County)	10,335	18	0	0	0	18	147	29	112	6	0
Limerick Township	16,164	6	0	0	2	4	389	91	278	20	1
Logan Township	11,914	25	0	4	11	10	292	59	212	21	1
Lower Allen Township	17,638	12	0	1	4	7	391	53	332	6	2
Lower Burrell	12,572	14	0	1	0	13	162	30	121	11	1
Lower Gwynedd Township	11,013	8	0	0	0	8	180	39	137	4	0
Lower Merion Township	58,996	51	1	2	41	7	1,027	157	822	48	4
Lower Moreland Township	11,702	27	0	0	1	26	168	36	124	8	1
Lower Paxton Township	44,971	103	0	6	49	48	989	161	804	24	3
Lower Providence Township	23,784	14	0	1	4	9	335	57	257	21	0
Lower Salford Township	13,924	5	0	0	0	5	107	9	95	3	1

See footnotes at end of table.

Table 8

Offenses Known to Law Enforcement
by City 10,000 and over in Population, 2004—Continued

City by state	Population	Violent crime	Murder and non-negligent man-slaughter	Forcible rape	Robbery	Aggravated assault	Property crime	Burglary	Larceny-theft	Motor vehicle theft	Arson[1]
PENNSYLVANIA—Continued											
Lower Saucon Township	10,627	15	0	2	2	11	113	12	94	7	3
Lower Southampton Township	19,265	69	0	3	13	53	416	51	335	30	4
Manheim Township	35,025	49	0	6	26	17	877	158	675	44	7
Manor Township (Lancaster County)	17,321	8	0	0	3	5	262	34	220	8	3
Marple Township	23,721	29	0	2	10	17	278	38	218	22	0
McCandless	28,625	15	0	1	4	10	444	47	387	10	0
Meadville	13,454	26	0	2	8	16	375	53	307	15	1
Middletown Township	46,243	58	2	0	31	25	1,469	154	1,216	99	7
Mifflin County Regional	19,409	99	0	8	27	64	721	154	531	36	10
Millcreek Township (Erie County)	52,770	38	0	2	17	19	856	178	645	33	0
Monroeville	28,802	99	2	5	33	59	862	85	667	110	6
Montgomery Township	23,583	5	0	0	4	1	523	32	472	19	0
Moon Township	22,770	17	0	1	10	6	324	45	257	22	0
Mount Lebanon	32,293	60	0	0	4	56	211	29	176	6	1
Muhlenberg Township	16,927	27	0	0	16	11	650	57	525	68	5
Munhall	11,893	9	1	0	4	4	188	42	116	30	0
Murrysville	19,255	3	0	0	2	1	202	35	165	2	0
Nanticoke	10,568	32	0	4	10	18	277	44	218	15	2
Nether Providence Township	13,409	26	0	0	1	25	146	25	117	4	0
Newberry Township	15,014	18	1	6	4	7	285	62	195	28	7
New Britain Township	10,761	2	0	0	0	2	87	0	78	9	1
New Castle	25,422	206	3	11	68	124	1,171	411	686	74	13
New Kensington	14,326	92	0	5	11	76	465	109	312	44	2
Newtown Township (Bucks County)	18,810	39	0	3	3	33	196	24	162	10	1
Newtown Township (Delaware County)	11,786	4	0	0	0	4	131	30	99	2	3
Norristown	31,172	349	3	18	177	151	1,511	344	933	234	11
Northampton Township	40,686	12	0	2	3	7	367	59	282	26	3
Northern Berks Regional	10,549	16	0	3	1	12	182	23	145	14	1
Northern York Regional	53,230	59	1	1	22	35	1,090	144	898	48	5
North Fayette Township	12,889	29	0	0	3	26	199	19	177	3	0
North Huntingdon Township	29,129	32	0	1	14	17	426	69	321	36	0
North Lebanon Township	10,774	23	0	7	5	11	326	51	258	17	0
North Strabane Township	10,995	39	0	2	1	36	289	37	242	10	1
North Versailles Township	12,947	64	1	2	14	47	253	30	198	25	1
Northwest Regional	15,836	8	0	2	1	5	151	3	143	5	3
Oil City	11,169	15	0	3	2	10	235	20	206	9	4
Patton Township	12,068	10	0	3	3	4	218	18	195	5	2
Penn Hills	46,300	165	4	10	73	78	1,139	258	747	134	10
Pennridge Regional	14,810	12	0	0	2	10	126	21	95	10	2
Penn Township (Westmoreland County)	19,992	20	0	0	1	19	55	24	28	3	0
Penn Township (York County)	15,153	8	0	0	2	6	256	32	219	5	1
Peters Township	18,842	18	0	1	2	15	238	25	197	16	9
Philadelphia	1,484,224	20,902	330	1,001	9,757	9,814	60,931	10,536	37,808	12,587	
Phoenixville	14,788	33	0	6	3	24	395	24	365	6	0
Pine-Marshall-Bradford Woods	16,647	11	0	0	3	8	308	21	265	22	0
Pittsburgh	334,231	3,739	46	99	1,602	1,992	15,278	3,045	9,841	2,392	87
Plains Township	10,717	54	0	4	7	43	341	33	283	25	0
Plumstead Township	11,935	7	0	2	1	4	159	27	112	20	1
Plymouth Township (Montgomery County)	16,246	46	0	7	23	16	708	59	614	35	4
Pocono Township	10,627	18	1	0	9	8	253	37	207	9	1
Pottstown	21,865	215	1	28	56	130	1,243	152	1,002	89	9
Radnor Township	31,188	34	0	0	3	31	448	47	391	10	0
Reading	80,570	1,116	14	36	401	665	4,857	1,384	2,330	1,143	65
Richland Township (Bucks County)	11,526	21	0	0	5	16	282	19	246	17	2
Richland Township (Cambria County)	12,537	35	0	1	7	27	293	29	257	7	1
Ridley Township	30,526	79	0	0	14	65	395	57	307	31	2
Robinson Township (Allegheny County)	13,782	33	0	1	9	23	420	42	358	20	1
Ross Township	31,920	53	0	1	18	34	964	78	846	40	0
Salisbury Township	13,632	47	0	2	0	45	298	39	249	10	0
Scranton	74,565	367	3	51	104	209	2,190	516	1,471	203	22
Shaler Township	29,367	23	1	0	10	12	297	64	212	21	0
Sharon	15,787	98	1	7	16	74	570	117	407	46	4
Silver Spring Township	11,829	10	0	2	5	3	186	19	163	4	2

See footnotes at end of table.

Table 8

Offenses Known to Law Enforcement
by City 10,000 and over in Population, 2004—Continued

City by state	Population	**Violent crime**	Murder and non-negligent man-slaughter	Forcible rape	Robbery	Aggravated assault	**Property crime**	Burglary	Larceny-theft	Motor vehicle theft	Arson[1]
PENNSYLVANIA—Continued											
South Fayette Township	12,942	36	0	1	4	31	99	17	72	10	1
South Park Township	14,467	14	0	0	6	8	31	7	21	3	0
South Whitehall Township	18,439	90	0	5	8	77	691	45	637	9	2
Springettsbury Township	23,961	39	0	3	27	9	974	69	877	28	4
Springfield Township (Delaware County)	23,380	23	1	3	11	8	696	37	625	34	1
Springfield Township (Montgomery County)	19,624	9	0	0	3	6	218	30	175	13	0
Spring Garden Township	12,033	36	1	2	18	15	382	50	318	14	0
Spring Township (Berks County)	23,010	16	0	1	6	9	359	43	287	29	2
State College	53,476	49	0	6	16	27	955	111	823	21	4
St. Marys City	14,229	13	0	1	0	12	276	44	220	12	3
Stroud Area Regional	32,858	94	2	14	37	41	978	119	807	52	3
Sunbury	10,311	95	0	12	4	79	449	71	352	26	4
Susquehanna Township (Dauphin County)	22,575	35	0	3	23	9	521	79	422	20	5
Swatara Township	22,514	75	0	3	35	37	1,047	124	856	67	4
Towamencin Township	17,875	28	0	6	1	21	226	32	182	12	5
Tredyffrin Township	29,086	26	0	1	5	20	387	53	316	18	3
Uniontown	12,136	64	0	4	30	30	516	82	382	52	2
Upper Allen Township	16,346	5	0	0	3	2	212	51	153	8	1
Upper Chichester Township	16,846	83	0	2	21	60	576	62	446	68	4
Upper Darby Township	80,822	230	6	8	154	62	1,713	183	1,260	270	6
Upper Dublin Township	26,687	66	0	1	9	56	335	67	248	20	2
Upper Gwynedd Township	14,512	12	0	3	2	7	145	28	111	6	8
Upper Merion Township	27,194	33	1	2	9	21	1,227	99	1,065	63	3
Upper Moreland Township	25,140	27	0	2	3	22	421	76	313	32	4
Upper Providence Township (Delaware County)	11,223	2	0	0	1	1	49	20	26	3	0
Upper Providence Township (Montgomery County)	17,067	3	0	0	0	3	258	39	215	4	0
Upper Saucon Township	12,831	6	0	0	0	6	119	14	100	5	0
Upper Southampton Township	15,725	12	0	0	0	12	188	34	142	12	0
Upper St. Clair Township	19,726	1	0	0	1	0	117	9	100	8	0
Uwchlan Township	18,050	9	0	0	1	8	269	62	202	5	4
Warminster Township	31,696	48	0	3	16	29	630	99	491	40	5
Warrington Township	20,516	38	0	4	3	31	256	39	209	8	1
Warwick Township (Bucks County)	14,277	7	0	0	1	6	110	12	89	9	2
Warwick Township (Lancaster County)	16,771	5	0	1	1	3	101	15	80	6	0
Washington (Washington County)	14,907	120	2	16	51	51	909	128	668	113	7
Washington Township (Franklin County)	11,828	19	1	2	3	13	282	65	197	20	0
West Chester	17,781	88	0	12	33	43	568	118	387	63	3
West Goshen Township	21,074	36	0	3	5	28	621	46	552	23	3
West Hempfield Township	15,634	15	0	0	7	8	304	41	231	32	2
West Lampeter Township	14,232	6	0	1	3	2	164	23	138	3	0
West Manchester Township	17,414	51	1	1	28	21	757	53	687	17	2
West Norriton Township	14,981	43	0	2	2	39	345	35	291	19	4
Westtown-East Goshen Township	31,091	28	0	4	2	22	304	45	248	11	0
West Whiteland Township	18,008	12	0	1	6	5	614	40	562	12	0
Whitehall	14,147	11	0	0	5	6	71	24	44	3	0
Whitehall Township	25,384	36	0	2	22	12	1,480	119	1,306	55	3
Whitpain Township	18,911	17	0	0	4	13	207	35	159	13	1
Wilkes-Barre	41,767	166	3	15	90	58	1,493	267	1,107	119	18
Williamsport	29,970	108	0	5	53	50	1,330	227	1,024	79	8
Willistown Township	10,461	5	0	0	0	5	93	17	71	5	0
Wyomissing	11,116	14	0	1	5	8	523	19	481	23	0
York	40,213	375	11	45	225	94	2,532	549	1,734	249	13
York Area Regional	52,751	92	0	8	15	69	829	181	616	32	3
RHODE ISLAND											
Barrington	16,900	7	0	1	0	6	291	60	219	12	8
Bristol	22,864	28	0	2	2	24	446	66	355	25	13
Burrillville	16,545	12	0	3	0	9	161	51	96	14	0

See footnotes at end of table.

Table 8

Offenses Known to Law Enforcement
by City 10,000 and over in Population, 2004—Continued

City by state	Population	Violent crime	Murder and non-negligent man-slaughter	Forcible rape	Robbery	Aggravated assault	Property crime	Burglary	Larceny-theft	Motor vehicle theft	Arson[1]
RHODE ISLAND—Continued											
Central Falls	19,367	107	0	7	32	68	553	153	307	93	11
Coventry	35,055	58	0	8	6	44	411	113	258	40	13
Cranston	82,018	149	2	17	42	88	2,200	354	1,634	212	18
Cumberland	33,823	13	0	3	4	6	591	108	448	35	7
East Greenwich	13,498	6	0	0	1	5	140	26	112	2	1
East Providence	50,113	64	0	5	11	48	883	165	626	92	23
Glocester	10,516	4	0	0	1	3	62	22	39	1	1
Johnston	29,405	48	2	2	12	32	833	136	613	84	9
Lincoln	22,275	20	0	1	2	17	445	56	350	39	4
Middletown	17,431	18	0	6	7	5	314	67	243	4	1
Narragansett	17,008	12	0	3	1	8	300	59	238	3	6
Newport	26,244	147	0	14	19	114	1,245	289	892	64	20
North Kingstown	27,467	41	0	10	0	31	445	77	347	21	11
North Providence	33,542	57	0	7	12	38	559	136	364	59	7
North Smithfield	11,054	7	0	1	2	4	165	43	110	12	3
Pawtucket	74,639	238	1	27	80	130	2,725	483	1,842	400	30
Portsmouth	17,626	16	0	2	2	12	280	73	194	13	1
Providence	177,096	1,082	17	94	412	559	10,400	1,688	6,412	2,300	
Scituate	10,895	7	0	1	1	5	115	35	72	8	1
Smithfield	21,475	9	0	2	0	7	270	42	216	12	5
South Kingstown	29,190	13	0	2	3	8	342	63	261	18	3
Tiverton	15,601	20	0	7	7	6	316	88	211	17	0
Warren	11,437	18	0	3	1	14	194	29	156	9	5
Warwick	87,727	112	0	20	23	69	2,659	294	2,161	204	50
Westerly	23,857	25	0	4	2	19	567	67	473	27	6
West Warwick	30,121	68	0	13	13	42	589	95	443	51	21
Woonsocket	44,839	176	4	34	25	113	1,159	269	785	105	11
SOUTH CAROLINA											
Aiken	26,781	99	2	5	33	59	1,330	172	1,092	66	6
Anderson	25,877	223	1	7	31	184	1,647	266	1,275	106	4
Beaufort	12,528	208	1	4	37	166	780	168	567	45	6
Cayce	12,540	134	1	3	21	109	868	131	678	59	1
Charleston	102,264	1,046	9	51	244	742	5,441	928	4,007	506	10
Clemson	12,083	46	1	6	5	34	310	60	221	29	1
Columbia	118,798	1,517	18	74	464	961	9,272	1,703	6,750	819	27
Conway	12,692	129	1	8	38	82	1,308	186	1,069	53	2
Easley	18,706	63	0	6	11	46	1,006	138	812	56	2
Florence	30,639	526	7	15	162	342	3,664	667	2,776	221	14
Forest Acres	10,470	82	2	2	38	40	828	98	678	52	4
Gaffney	13,035	154	2	15	31	106	1,063	164	848	51	4
Goose Creek	30,949	71	0	5	15	51	704	97	563	44	5
Greenville	56,613	638	6	34	128	470	4,191	739	3,136	316	16
Greenwood	22,525	414	0	18	39	357	1,540	301	1,189	50	10
Greer	19,570	50	0	4	9	37	729	136	523	70	5
Hanahan	13,130	65	0	3	14	48	599	110	429	60	4
Irmo	11,307	54	1	4	18	31	330	58	259	13	2
Lexington	11,890	25	0	2	11	12	580	39	525	16	1
Mauldin	17,934	93	0	2	10	81	588	96	447	45	5
Mount Pleasant	55,461	152	0	12	21	119	1,329	190	1,072	67	2
Myrtle Beach	24,994	462	3	42	179	238	5,529	930	4,052	547	10
Newberry	10,738	82	1	6	9	66	529	46	474	9	1
North Augusta	18,639	31	0	1	13	17	766	155	528	83	2
North Charleston	82,579	1,286	6	65	408	807	6,345	1,218	4,346	781	33
North Myrtle Beach	12,595	87	0	12	11	64	1,515	285	1,153	77	1
Orangeburg	12,915	73	3	5	29	36	918	230	614	74	9
Rock Hill	56,803	711	4	27	124	556	2,961	556	2,186	219	10
Simpsonville	14,962	96	1	2	30	63	833	86	711	36	1
Spartanburg	39,193	798	6	28	146	618	3,607	787	2,495	325	26
Summerville	32,124	113	0	13	34	66	1,259	154	1,030	75	5
Sumter	40,279	726	5	18	105	598	3,110	947	1,939	224	13
West Columbia	13,079	295	0	8	66	221	974	158	746	70	8

See footnotes at end of table.

Table 8

Offenses Known to Law Enforcement
by City 10,000 and over in Population, 2004—Continued

City by state	Population	**Violent crime**	Murder and non-negligent man-slaughter	Forcible rape	Robbery	Aggravated assault	**Property crime**	Burglary	Larceny-theft	Motor vehicle theft	Arson[1]
SOUTH DAKOTA											
Aberdeen	24,293	39	0	14	0	25	470	81	365	24	3
Brookings	18,623	9	0	1	3	5	322	37	271	14	2
Pierre	14,059	37	0	9	0	28	542	45	481	16	4
Rapid City	61,400	249	2	76	45	126	2,665	485	2,050	130	16
Sioux Falls	134,985	417	3	108	43	263	4,376	916	3,176	284	32
Vermillion	10,157	9	0	4	0	5	219	24	186	9	2
Watertown	20,365	46	0	13	1	32	776	147	589	40	0
Yankton	13,556	20	1	5	1	13	330	35	288	7	2
TENNESSEE											
Athens	13,763	205	2	9	13	181	993	208	738	47	7
Bartlett	42,673	39	0	3	17	19	1,150	191	890	69	5
Brentwood	29,254	23	0	3	4	16	454	77	360	17	1
Bristol	25,275	128	1	7	21	99	1,417	231	1,115	71	8
Brownsville	10,834	169	0	9	9	151	574	186	356	32	2
Chattanooga	156,457	2,001	11	124	486	1,380	14,339	2,604	10,285	1,450	46
Clarksville	109,047	770	5	59	144	562	5,144	1,042	3,907	195	27
Cleveland	37,747	378	1	19	44	314	2,665	584	1,902	179	6
Collierville	35,804	77	0	3	6	68	594	100	447	47	5
Columbia	33,643	369	2	11	56	300	2,132	359	1,680	93	13
Cookeville	27,326	109	1	13	16	79	1,235	231	922	82	6
Dickson	12,817	94	0	15	8	71	670	90	545	35	0
Dyersburg	17,476	185	1	13	24	147	1,298	201	931	166	2
East Ridge	20,206	161	0	13	24	124	1,333	320	875	138	5
Elizabethton	14,157	58	1	3	12	42	833	135	666	32	8
Franklin	47,000	93	0	7	17	69	930	95	784	51	1
Gallatin	25,361	239	1	20	21	197	956	153	749	54	2
Germantown	37,900	32	0	3	10	19	721	132	558	31	3
Goodlettsville	14,373	86	0	3	24	59	802	141	589	72	3
Greeneville	15,358	75	0	7	14	54	1,119	193	866	60	1
Hendersonville	43,463	125	1	10	8	106	929	164	697	68	5
Jackson	61,729	770	6	31	187	546	4,899	1,103	3,377	419	14
Johnson City	57,976	336	4	7	59	266	3,922	615	3,101	206	21
Kingsport	44,679	417	2	39	66	310	3,524	661	2,654	209	11
Knoxville	175,034	1,643	20	80	520	1,023	11,383	2,506	7,497	1,380	170
La Vergne	23,286	124	1	10	8	105	629	125	455	49	10
Lawrenceburg	10,974	228	0	10	11	207	945	204	699	42	8
Lebanon	21,623	122	3	2	8	109	959	78	807	74	2
Lewisburg	10,806	52	0	5	10	37	405	83	306	16	1
Martin	10,341	26	0	4	3	19	320	45	263	12	1
Maryville	25,316	50	1	10	8	31	706	119	539	48	4
McMinnville	13,113	68	1	12	7	48	577	121	414	42	4
Memphis	652,526	10,133	105	444	3,771	5,813	54,165	14,621	32,205	7,339	233
Millington	10,333	84	0	5	16	63	656	149	460	47	3
Morristown	25,399	156	1	8	35	112	1,906	189	1,572	145	21
Mount Juliet	16,662	41	0	8	3	30	509	74	405	30	2
Murfreesboro	78,865	538	2	32	105	399	3,571	599	2,749	223	5
Nashville	555,134	8,606	58	391	2,125	6,032	36,086	6,829	25,134	4,123	115
Oak Ridge	27,615	171	1	12	49	109	1,875	385	1,358	132	12
Red Bank	12,135	74	0	5	9	60	518	106	380	32	0
Sevierville	14,311	73	0	5	8	60	973	164	726	83	4
Shelbyville	17,716	91	4	1	21	65	527	121	355	51	6
Soddy-Daisy	12,088	47	0	3	3	41	291	70	201	20	2
Springfield	15,270	192	7	18	22	145	902	81	762	59	4
Spring Hill	12,329	21	0	2	2	17	161	16	137	8	2
Tullahoma	18,621	58	0	1	19	38	974	186	729	59	4
Union City	10,878	58	1	1	6	50	739	129	591	19	3
TEXAS											
Abilene	116,819	498	6	58	178	256	5,881	1,694	3,915	272	15
Addison	14,119	97	0	14	33	50	1,102	157	830	115	1
Alamo	15,995	77	0	0	27	50	1,344	106	1,164	74	3
Alice	19,634	138	1	7	5	125	2,050	461	1,537	52	9

See footnotes at end of table.

Table 8

Offenses Known to Law Enforcement
by City 10,000 and over in Population, 2004—Continued

City by state	Population	Violent crime	Murder and non-negligent man-slaughter	Forcible rape	Robbery	Aggravated assault	Property crime	Burglary	Larceny-theft	Motor vehicle theft	Arson[1]
TEXAS—Continued											
Allen	63,448	59	0	17	10	32	1,476	329	1,095	52	4
Alvin	22,347	65	1	11	5	48	1,027	197	778	52	7
Amarillo	181,612	1,426	11	75	377	963	11,509	2,297	8,241	971	53
Angleton	18,938	113	0	23	11	79	523	101	388	34	0
Arlington	360,970	1,893	14	200	662	1,017	19,581	3,375	14,680	1,526	70
Athens	12,163	54	1	4	13	36	622	143	428	51	3
Austin	683,298	3,589	27	303	1,406	1,853	41,384	6,810	31,938	2,636	116
Azle	10,319	34	0	6	0	28	406	82	302	22	1
Balch Springs	19,782	153	0	11	21	121	1,268	225	918	125	3
Bay City	18,885	122	3	0	29	90	1,074	225	818	31	4
Baytown	68,381	279	6	31	84	158	2,912	657	2,039	216	18
Beaumont	114,322	1,060	8	74	334	644	8,862	1,875	6,469	518	28
Bedford	49,388	196	0	17	33	146	1,912	272	1,483	157	8
Beeville	13,225	43	0	6	1	36	533	136	382	15	5
Bellaire	17,175	43	0	1	30	12	460	98	339	23	0
Belton	15,133	39	0	3	5	31	446	82	333	31	1
Benbrook	21,353	35	2	7	11	15	552	140	377	35	1
Big Spring	24,968	73	1	16	11	45	973	390	549	34	12
Bonham	10,510	72	0	8	4	60	428	88	320	20	5
Borger	13,867	50	0	11	7	32	897	160	695	42	4
Brenham	14,234	68	0	6	7	55	479	131	325	23	1
Brownsville	158,801	851	1	48	162	640	8,287	1,208	6,676	403	14
Brownwood	19,645	87	2	14	11	60	1,496	257	1,183	56	3
Bryan	68,912	700	0	49	101	550	4,320	961	3,140	219	10
Burkburnett	10,912	2	0	0	0	2	256	114	137	5	3
Burleson	25,760	42	0	7	13	22	1,274	230	971	73	5
Canyon	13,205	15	0	1	3	11	168	18	147	3	2
Carrollton	118,674	246	2	5	77	162	3,810	844	2,553	413	28
Cedar Hill	39,919	91	2	4	18	67	1,379	358	891	130	2
Cedar Park	42,179	52	0	7	9	36	587	96	467	24	2
Cleburne	28,397	141	0	22	22	97	1,680	334	1,241	105	4
Clute	10,884	62	0	2	10	50	349	82	242	25	0
College Station	74,771	197	0	49	21	127	2,970	469	2,420	81	0
Colleyville	21,748	10	0	0	5	5	355	78	259	18	2
Conroe	40,566	356	4	25	94	233	2,819	492	2,122	205	1
Converse	12,168	12	0	4	2	6	245	51	183	11	0
Coppell	39,592	23	1	4	5	13	891	167	642	82	0
Copperas Cove	30,492	101	0	20	20	61	1,060	252	782	26	11
Corinth	16,612	7	0	1	1	5	187	28	140	19	0
Corpus Christi	283,898	1,996	25	214	531	1,226	19,940	3,985	14,893	1,062	124
Corsicana	25,894	70	4	11	19	36	1,455	344	1,036	75	3
Dallas	1,228,613	16,165	248	588	7,466	7,863	94,066	23,126	55,059	15,881	1,141
Deer Park	29,328	60	0	6	9	45	643	127	468	48	2
Del Rio	35,726	65	1	1	9	54	1,111	274	779	58	0
Denison	23,727	96	2	1	26	67	1,215	287	868	60	0
Denton	95,004	403	6	73	87	237	3,761	620	2,930	211	0
DeSoto	42,403	153	1	9	39	104	1,734	527	1,044	163	11
Dickinson	18,147	64	1	11	19	33	493	108	346	39	0
Donna	15,823	60	0	1	15	44	1,327	258	998	71	10
Dumas	13,955	65	0	9	5	51	463	79	363	21	7
Duncanville	36,269	165	1	8	59	97	1,523	323	989	211	6
Eagle Pass	24,873	45	0	0	6	39	764	78	656	30	0
Edinburg	56,231	499	1	22	74	402	6,851	814	5,717	320	31
El Campo	11,024	41	0	7	6	28	499	113	362	24	1
El Paso	593,924	3,242	11	201	570	2,460	20,846	2,304	16,702	1,840	200
Ennis	18,627	61	1	13	16	31	998	172	781	45	4
Euless	50,960	95	0	8	23	64	1,780	349	1,268	163	4
Farmers Branch	27,479	73	0	3	37	33	1,390	255	933	202	3
Flower Mound	61,639	46	0	6	5	35	705	132	544	29	1
Forest Hill	13,488	83	0	3	24	56	405	126	243	36	0
Fort Worth	594,950	3,784	52	288	1,415	2,029	38,692	8,569	26,492	3,631	246
Fredericksburg	10,122	11	0	2	0	9	259	33	223	3	1
Freeport	12,929	49	0	16	9	24	453	135	297	21	0
Friendswood	33,005	43	0	5	5	33	453	108	321	24	3
Frisco	56,052	80	1	8	18	53	2,326	578	1,665	83	8

See footnotes at end of table.

Table 8

Offenses Known to Law Enforcement
by City 10,000 and over in Population, 2004—Continued

City by state	Population	**Violent crime**	Murder and non-negligent man-slaughter	Forcible rape	Robbery	Aggravated assault	**Property crime**	Burglary	Larceny-theft	Motor vehicle theft	Arson[1]
TEXAS—Continued											
Gainesville	16,309	53	0	1	21	31	1,292	275	952	65	2
Galena Park	10,618	28	0	7	6	15	281	78	165	38	0
Galveston	57,619	487	4	72	144	267	3,346	752	2,282	312	7
Garland	221,689	561	6	43	217	295	9,282	2,052	6,463	767	36
Gatesville	15,631	39	0	4	1	34	222	55	156	11	2
Georgetown	35,400	54	1	13	4	36	623	84	491	48	2
Grand Prairie	138,967	449	9	59	158	223	7,051	1,362	4,750	939	26
Grapevine	47,679	90	2	12	21	55	1,583	231	1,206	146	5
Greenville	25,255	236	8	5	45	178	2,103	474	1,470	159	4
Groves	15,591	20	0	1	6	13	613	139	424	50	0
Haltom City	41,155	204	0	28	42	134	2,330	469	1,604	257	15
Harker Heights	18,673	42	4	11	9	18	684	210	435	39	0
Harlingen	61,790	337	3	21	68	245	4,977	1,137	3,609	231	20
Henderson	11,255	163	0	12	12	139	798	86	666	46	0
Hereford	14,670	65	0	2	3	60	537	110	409	18	2
Hewitt	12,467	14	0	2	0	12	253	58	187	8	0
Highland Village	14,316	12	0	1	1	10	138	20	115	3	2
Houston	2,043,446	23,427	272	908	10,182	12,065	123,425	27,110	74,752	21,563	1,255
Humble	15,001	101	1	13	60	27	1,629	166	1,267	196	2
Huntsville	36,164	132	3	10	26	93	1,355	264	1,036	55	2
Hurst	37,765	189	1	9	44	135	2,651	421	2,069	161	3
Irving	197,721	815	10	52	249	504	10,030	1,535	7,222	1,273	43
Jacinto City	10,430	69	0	0	18	51	430	71	312	47	3
Jacksonville	14,209	94	0	11	16	67	756	151	569	36	5
Katy	12,940	117	0	1	4	112	662	67	573	22	2
Keller	34,521	19	0	8	2	9	592	113	462	17	0
Kerrville	21,701	39	0	5	11	23	806	139	642	25	0
Kilgore	11,665	59	1	15	13	30	1,195	148	992	55	0
Killeen	97,774	771	5	62	153	551	5,091	1,741	3,153	197	22
Kingsville	25,694	136	0	12	10	114	1,499	396	1,079	24	5
Kyle	11,437	18	1	2	2	13	187	48	135	4	0
Lake Jackson	27,403	39	1	3	12	23	810	133	653	24	0
La Marque	14,020	65	0	13	24	28	468	131	298	39	6
Lancaster	28,281	134	2	7	23	102	1,392	487	724	181	5
La Porte	33,822	73	2	16	8	47	666	162	446	58	7
Laredo	200,805	1,088	15	52	220	801	13,397	2,064	10,304	1,029	100
League City	55,695	41	1	6	9	25	1,478	327	1,089	62	0
Leander	14,079	39	0	0	2	37	228	65	142	21	5
Levelland	13,121	58	0	2	2	54	449	118	324	7	2
Lewisville	88,590	182	4	18	76	84	4,046	543	3,071	432	8
Lockhart	13,283	65	0	4	2	59	355	69	270	16	2
Longview	76,160	809	3	35	163	608	4,459	1,004	3,107	348	59
Lubbock	209,949	2,200	16	96	310	1,778	12,868	2,678	9,494	696	40
Lufkin	33,719	234	0	18	52	164	1,934	419	1,425	90	3
Mansfield	33,679	64	1	4	15	44	1,030	252	704	74	5
Marshall	24,340	139	3	17	36	83	1,411	399	919	93	11
McAllen	118,458	540	4	22	154	360	8,894	1,001	7,244	649	
McKinney	81,301	182	4	42	40	96	1,856	372	1,346	138	26
Memorial Villages	11,888	8	0	1	3	4	166	57	105	4	2
Mercedes	14,365	77	0	4	6	67	644	181	404	59	8
Mesquite	131,441	466	5	10	110	341	6,090	908	4,438	744	53
Midlothian	11,126	19	0	8	0	11	298	51	215	32	1
Mineral Wells	17,255	63	1	13	15	34	1,046	225	767	54	1
Mission	55,536	92	0	0	40	52	2,627	353	2,016	258	5
Missouri City	63,621	134	0	21	61	52	1,262	406	747	109	10
Mount Pleasant	14,506	77	1	1	19	56	695	129	533	33	4
Nacogdoches	30,952	99	1	10	26	62	1,227	266	911	50	1
Nederland	17,212	49	0	11	9	29	818	160	610	48	0
New Braunfels	43,410	138	1	19	17	101	2,473	380	2,012	81	14
North Richland Hills	61,250	142	1	19	22	100	2,660	502	2,000	158	3
Odessa	92,643	561	2	16	87	456	3,976	895	2,865	216	30
Orange	18,377	199	1	21	54	123	1,238	352	815	71	9
Palestine	18,107	65	2	2	12	49	844	231	574	39	8
Pampa	17,181	76	0	7	6	63	830	197	600	33	1
Paris	26,968	372	4	88	39	241	2,563	440	2,035	88	3

See footnotes at end of table.

Table 8

Offenses Known to Law Enforcement
by City 10,000 and over in Population, 2004—Continued

City by state	Population	**Violent crime**	Murder and non-negligent man-slaughter	Forcible rape	Robbery	Aggravated assault	**Property crime**	Burglary	Larceny-theft	Motor vehicle theft	Arson[1]
TEXAS—Continued											
Pasadena	146,839	580	8	60	129	383	5,623	1,207	3,836	580	43
Pearland	48,708	101	1	37	23	40	1,205	226	903	76	3
Pflugerville	25,075	34	0	12	3	19	506	81	409	16	6
Pharr	55,367	247	4	18	58	167	2,819	584	2,148	87	8
Plainview	22,257	75	1	5	18	51	1,686	344	1,316	26	2
Plano	246,056	649	5	45	141	458	8,603	1,346	6,716	541	38
Port Arthur	58,000	293	6	21	111	155	2,259	768	1,287	204	37
Portland	15,749	32	0	11	2	19	394	90	289	15	3
Port Lavaca	12,064	39	3	4	5	27	441	127	294	20	1
Port Neches	13,492	25	0	1	8	16	615	134	452	29	2
Richardson	101,208	258	2	14	96	146	3,511	728	2,501	282	6
Richmond	12,966	64	1	14	22	27	408	71	306	31	5
Rio Grande City	13,203	60	1	0	8	51	518	120	316	82	0
Robstown	12,849	54	1	2	11	40	695	300	369	26	3
Rockwall	25,038	41	0	2	11	28	749	144	540	65	0
Roma	10,488	36	0	5	4	27	314	64	204	46	2
Rosenberg	28,275	220	1	41	34	144	952	222	658	72	15
Round Rock	79,255	94	0	16	19	59	1,672	264	1,361	47	5
Rowlett	51,960	72	2	9	10	51	1,160	254	850	56	0
Sachse	14,794	15	1	2	2	10	194	51	131	12	0
Saginaw	16,398	41	1	3	9	28	515	104	362	49	3
San Angelo	89,399	415	1	81	58	275	5,848	1,079	4,523	246	25
San Antonio	1,235,128	7,846	94	677	2,127	4,948	81,255	14,720	60,868	5,667	476
San Benito	24,615	89	0	13	22	54	2,682	357	2,270	55	5
San Juan	29,379	181	2	13	20	146	1,442	252	1,088	102	7
San Marcos	43,729	129	0	18	30	81	1,497	221	1,175	101	2
Santa Fe	10,431	5	0	1	2	2	308	81	207	20	0
Schertz	24,088	43	1	16	8	18	449	60	372	17	0
Seabrook	11,004	29	1	13	1	14	216	60	144	12	1
Seagoville	11,204	54	0	6	12	36	638	138	402	98	2
Seguin	23,575	106	0	16	15	75	1,324	259	1,038	27	0
Sherman	36,870	145	3	4	24	114	1,864	357	1,449	58	8
Snyder	10,713	41	0	1	2	38	257	77	167	13	4
Socorro	28,613	72	0	5	11	56	508	76	359	73	4
South Houston	16,328	98	3	14	41	40	897	161	583	153	0
Southlake	24,598	15	0	2	5	8	562	111	440	11	4
Stafford	18,602	94	3	7	47	37	942	174	672	96	1
Stephenville	15,472	37	0	6	4	27	609	100	491	18	3
Sugar Land	72,004	155	2	15	62	76	1,712	234	1,385	93	4
Sulphur Springs	15,035	41	0	6	6	29	494	118	343	33	2
Taylor	14,443	30	1	7	4	18	284	54	221	9	3
Temple	55,898	159	1	1	57	100	2,691	632	1,914	145	7
Terrell	16,036	87	1	1	33	52	1,271	331	825	115	6
Texarkana	35,790	447	2	29	76	340	2,703	557	2,001	145	19
Texas City	43,959	447	7	27	88	325	2,853	835	1,794	224	13
The Colony	35,780	30	0	6	9	15	1,029	176	787	66	29
Tyler	89,799	541	6	50	133	352	4,838	1,061	3,548	229	6
Universal City	15,687	36	0	3	12	21	388	65	301	22	10
University Park	24,144	10	0	0	7	3	547	81	444	22	0
Uvalde	16,666	58	1	0	7	50	941	288	625	28	7
Vernon	11,085	60	0	1	5	54	528	102	398	28	3
Victoria	62,441	415	6	28	92	289	4,269	870	3,215	184	1
Vidor	11,473	44	0	5	6	33	423	117	268	38	1
Waco	118,850	856	17	43	240	556	9,203	2,167	6,486	550	27
Watauga	23,989	66	1	1	11	53	688	124	516	48	5
Waxahachie	24,317	94	1	8	16	69	1,058	217	792	49	3
Weatherford	21,780	53	0	6	16	31	888	129	709	50	1
Weslaco	30,927	132	0	4	39	89	2,201	412	1,598	191	6
West University Place	15,154	13	0	1	10	2	241	64	169	8	0
White Settlement	15,814	40	1	1	10	28	896	177	648	71	5
Wichita Falls	104,059	1,181	9	71	216	885	7,692	1,750	5,378	564	48
Wylie	22,085	38	0	9	0	29	494	109	359	26	1

See footnotes at end of table.

Table 8

Offenses Known to Law Enforcement
by City 10,000 and over in Population, 2004—Continued

City by state	Population	**Violent crime**	Murder and non-negligent man-slaughter	Forcible rape	Robbery	Aggravated assault	**Property crime**	Burglary	Larceny-theft	Motor vehicle theft	Arson[1]
UTAH											
Alpine/Highland	17,860	5	0	3	0	2	294	86	197	11	1
American Fork	23,242	27	0	7	3	17	1,085	175	858	52	3
Bountiful	42,063	47	0	17	11	19	1,034	139	829	66	1
Brigham City	17,611	53	0	16	3	34	578	132	428	18	2
Cedar City	22,297	21	1	2	3	15	647	108	510	29	2
Centerville	14,984	6	0	2	1	3	346	56	270	20	4
Clearfield	27,580	50	0	15	7	28	790	122	619	49	4
Draper	31,516	33	0	8	9	16	1,009	192	761	56	4
Farmington	13,621	9	0	1	1	7	185	31	136	18	1
Kaysville	21,728	17	0	5	0	12	487	85	377	25	2
Layton	61,740	112	0	28	24	60	1,811	283	1,426	102	11
Lehi	23,638	22	1	9	1	11	596	211	345	40	0
Logan	44,373	32	0	12	4	16	1,001	163	804	34	3
Midvale	27,600	84	2	19	17	46	1,734	171	1,382	181	4
Murray	44,314	169	2	25	43	99	3,767	470	3,019	278	1
North Ogden	16,341	5	0	2	0	3	320	73	232	15	0
North Park	10,008	1	0	0	0	1	175	36	134	5	4
Ogden	79,544	349	4	34	107	204	5,149	802	3,921	426	0
Orem	88,999	53	1	13	17	22	3,895	452	3,255	188	0
Payson	14,997	14	0	0	4	10	640	208	406	26	3
Pleasant Grove/Lindon	33,102	17	1	9	3	4	736	72	599	65	1
Provo	107,094	150	0	40	17	93	3,334	532	2,620	182	15
Salt Lake City	182,768	1,328	15	92	465	756	16,343	2,353	12,108	1,882	49
Sandy	90,746	175	1	27	49	98	3,138	454	2,482	202	7
South Jordan	34,126	28	0	3	0	25	762	114	598	50	2
South Salt Lake	22,066	197	0	47	42	108	2,547	334	1,876	337	7
Spanish Fork	23,367	11	0	7	2	2	1,275	207	1,033	35	7
Springville	22,279	33	0	13	1	19	1,010	158	801	51	0
Tooele	27,484	78	0	18	10	50	839	147	619	73	8
West Jordan	86,054	162	0	34	34	94	3,253	359	2,683	211	13
West Valley	113,472	479	2	75	140	262	7,028	967	5,345	716	23
VERMONT											
Bennington	15,945	23	0	7	1	15	485	77	388	20	9
Brattleboro	12,040	29	0	5	2	22	407	49	341	17	3
Colchester	17,238	32	0	6	8	18	527	77	439	11	4
Rutland	17,166	24	0	3	9	12	855	80	754	21	7
South Burlington	16,345	21	0	4	5	12	790	87	687	16	2
VIRGINIA											
Alexandria[3]	130,206	386	2	30	162	192				563	12
Blacksburg	40,465	57	1	12	9	35	607	103	479	25	9
Bristol	17,377	95	1	7	25	62	667	108	524	35	5
Charlottesville	39,552	322	4	29	69	220	1,621	221	1,250	150	10
Chesapeake	212,932	1,099	12	61	292	734	7,673	1,288	5,763	622	24
Christiansburg	17,933	27	2	7	5	13	658	106	529	23	3
Colonial Heights	17,458	51	3	4	20	24	779	73	672	34	11
Culpeper	10,546	39	0	7	7	25	465	35	413	17	2
Danville	47,456	302	4	15	93	190	2,239	274	1,846	119	14
Falls Church	10,589	25	1	2	8	14	400	35	315	50	6
Fredericksburg	20,390	96	2	12	25	57	1,009	79	852	78	3
Front Royal	14,301	38	0	9	8	21	553	51	466	36	5
Hampton	148,339	576	14	47	222	293	4,868	761	3,567	540	46
Harrisonburg	41,580	120	1	20	27	72	1,287	301	905	81	9
Herndon	21,937	34	2	2	6	24	466	27	399	40	1
Hopewell	22,614	176	1	11	55	109	1,132	274	736	122	9
Leesburg	33,651	63	0	13	11	39	849	73	733	43	1
Lynchburg	65,761	242	4	17	64	157	2,491	383	1,930	178	15
Manassas	37,536	163	3	21	48	91	1,137	127	875	135	8
Manassas Park	11,099	30	0	5	5	20	292	23	229	40	2
Martinsville	15,271	56	1	6	19	30	529	90	414	25	2
Newport News	183,454	1,380	17	104	523	736	7,782	1,444	5,406	932	86
Norfolk	244,132	1,342	35	82	684	541	12,548	1,474	9,846	1,228	47

See footnotes at end of table.

Table 8

Offenses Known to Law Enforcement
by City 10,000 and over in Population, 2004—Continued

City by state	Population	Violent crime	Murder and non-negligent man-slaughter	Forcible rape	Robbery	Aggravated assault	Property crime	Burglary	Larceny-theft	Motor vehicle theft	Arson[1]
VIRGINIA—Continued											
Petersburg	33,420	288	4	18	111	155	2,390	562	1,436	392	32
Poquoson	11,962	9	0	0	2	7	182	37	136	9	4
Portsmouth	100,608	891	8	30	345	508	5,397	1,244	3,574	579	11
Richmond	196,667	2,700	93	101	1,343	1,163	13,089	2,731	7,982	2,376	94
Roanoke	93,787	851	8	60	187	596	5,955	993	4,470	492	46
Salem	24,848	34	0	5	8	21	617	66	509	42	1
Suffolk	74,247	422	4	29	94	295	2,836	495	2,197	144	28
Virginia Beach	443,840	1,005	15	138	482	370	13,504	1,772	10,970	762	146
Waynesboro	20,591	68	2	2	9	55	752	85	625	42	12
Winchester	24,677	74	0	7	20	47	1,427	108	1,259	60	6
WASHINGTON											
Aberdeen	16,398	77	0	25	13	39	2,000	250	1,623	127	9
Anacortes	15,657	36	0	5	8	23	629	100	500	29	2
Arlington	14,075	31	0	1	7	23	798	134	570	94	0
Auburn	45,182	243	1	16	90	136	3,998	859	2,337	802	41
Bainbridge Island	21,957	18	0	5	0	13	322	100	211	11	6
Battle Ground	12,881	30	1	9	3	17	429	88	314	27	7
Bellevue	113,670	174	0	38	75	61	4,856	680	3,570	606	32
Bellingham	72,130	182	2	25	70	85	5,878	764	4,749	365	25
Bonney Lake	13,371	16	0	5	6	5	558	107	390	61	4
Bothell	30,929	31	0	5	5	21	947	153	644	150	6
Bremerton	40,064	421	0	75	79	267	1,871	395	1,263	213	14
Burien	31,483	171	2	20	62	87	2,004	370	1,233	401	17
Camas	15,153	9	0	8	0	1	583	92	470	21	5
Centralia	15,158	95	0	21	17	57	1,484	220	1,155	109	3
Covington	15,474	39	0	9	11	19	598	123	350	125	11
Des Moines	29,382	115	2	17	41	55	1,280	244	648	388	6
Edmonds	40,353	48	4	5	15	24	1,273	222	878	173	13
Ellensburg	16,449	27	0	9	6	12	1,083	161	885	37	5
Enumclaw	11,069	21	0	4	0	17	462	56	301	105	1
Everett	97,783	563	3	62	185	313	7,004	1,346	3,986	1,672	52
Federal Way	82,675	280	0	50	121	109	5,134	759	3,257	1,118	25
Issaquah	14,835	22	0	5	9	8	914	117	651	146	0
Kelso	11,883	57	1	9	14	33	1,192	224	851	117	10
Kenmore	19,257	32	2	7	7	16	543	134	334	75	4
Kennewick	60,034	218	4	30	41	143	3,190	621	2,365	204	39
Kent	82,529	408	5	54	117	232	4,847	1,196	2,322	1,329	41
Kirkland	46,111	76	1	19	26	30	1,682	299	1,129	254	17
Lacey	33,168	112	0	18	30	64	1,547	222	1,210	115	11
Lake Forest Park	12,726	16	0	0	4	12	334	64	228	42	1
Lakewood	59,483	505	3	47	137	318	4,036	943	2,568	525	35
Longview	36,163	171	3	25	34	109	3,246	689	2,253	304	16
Lynden	10,157	5	1	2	2	0	239	41	185	13	2
Lynnwood	34,102	83	0	6	33	44	2,459	298	1,817	344	7
Maple Valley	14,286	25	1	8	4	12	455	108	261	86	2
Marysville	28,593	62	1	17	18	26	1,050	181	647	222	6
Mercer Island	22,615	15	0	2	4	9	612	102	447	63	6
Mill Creek	12,983	19	0	2	5	12	636	94	453	89	6
Monroe	14,973	26	1	4	5	16	466	37	375	54	4
Moses Lake	16,338	56	2	11	11	32	1,526	208	1,253	65	7
Mountlake Terrace	20,849	34	0	2	14	18	707	108	475	124	18
Mount Vernon	28,265	88	1	22	30	35	2,797	326	2,341	130	6
Mukilteo	19,395	20	0	3	6	11	559	110	345	104	5
Oak Harbor	21,320	44	1	10	4	29	558	126	409	23	8
Olympia	44,482	148	6	35	26	81	2,683	437	2,050	196	5
Pasco	38,684	142	3	12	36	91	1,706	334	1,229	143	5
Port Angeles	18,734	75	1	24	9	41	827	146	628	53	18
Pullman	25,535	25	0	9	5	11	545	98	415	32	8
Puyallup	36,062	137	0	17	44	76	2,604	334	1,909	361	0
Redmond	46,938	79	1	19	24	35	1,801	201	1,424	176	8
Renton	54,665	245	2	24	95	124	4,807	632	3,190	985	6
Richland	43,039	70	0	4	13	53	1,386	291	1,034	61	17
Sammamish	34,316	13	0	2	3	8	412	72	312	28	13

See footnotes at end of table.

Table 8

Offenses Known to Law Enforcement
by City 10,000 and over in Population, 2004—Continued

City by state	Population	**Violent crime**	Murder and non-negligent man-slaughter	Forcible rape	Robbery	Aggravated assault	**Property crime**	Burglary	Larceny-theft	Motor vehicle theft	Arson[1]
WASHINGTON—Continued											
SeaTac	25,309	128	1	19	40	68	1,731	274	998	459	6
Seattle	575,816	3,798	24	145	1,588	2,041	42,797	7,734	25,810	9,253	243
Shoreline	52,998	151	1	33	54	63	2,239	447	1,417	375	34
Spokane	198,944	1,207	8	90	310	799	17,961	3,368	12,763	1,830	57
Spokane Valley	82,973	263	5	33	48	177	5,068	928	3,613	527	26
Sunnyside	14,246	34	0	2	10	22	1,194	216	890	88	10
Tacoma	199,112	2,026	13	175	724	1,114	16,580	2,997	10,361	3,222	97
Tukwila	17,283	175	1	19	80	75	3,280	303	2,340	637	14
Tumwater	13,317	36	0	6	7	23	541	100	386	55	5
University Place	30,999	116	0	10	31	75	1,054	229	717	108	9
Vancouver	153,443	642	9	113	149	371	8,411	1,245	5,989	1,177	44
Walla Walla	30,490	128	0	33	21	74	1,400	236	1,070	94	17
Wenatchee	28,974	113	0	32	21	60	1,977	383	1,490	104	17
Yakima	81,170	380	4	55	110	211	6,473	1,251	4,524	698	92
WEST VIRGINIA											
Bluefield	11,155	41	0	4	12	25	365	113	226	26	2
Charleston	51,536	800	15	16	157	612	4,026	951	2,657	418	36
Clarksburg	16,470	50	2	6	11	31	836	166	614	56	9
Fairmont	19,036	59	1	7	11	40	440	103	271	66	6
Huntington	49,670	300	3	56	130	111	3,520	868	2,364	288	15
South Charleston	12,969	74	0	4	17	53	708	122	543	43	2
St. Albans	11,198	19	0	2	6	11	384	103	236	45	4
WISCONSIN											
Appleton	70,826	161	2	38	23	98	2,187	282	1,822	83	6
Baraboo	10,840	24	1	3	2	18	502	39	451	12	0
Beaver Dam	15,049	2	0	1	0	1	470	45	420	5	3
Beloit	35,743	160	0	19	57	84	1,627	243	1,285	99	15
Brookfield	39,903	22	0	0	14	8	1,259	135	1,104	20	0
Brown Deer	12,112	13	0	1	10	2	467	26	426	15	0
Burlington	10,909	4	0	1	1	2	403	33	358	12	1
Caledonia	24,180	11	0	0	3	8	305	59	223	23	1
Cedarburg	11,244	4	0	0	1	3	117	8	109	0	0
Chippewa Falls	12,793	5	0	0	1	4	349	47	282	20	2
Cudahy	18,423	34	1	7	16	10	634	99	508	27	6
De Pere	22,378	6	1	2	0	3	353	57	282	14	1
Eau Claire	62,915	182	1	17	22	142	2,290	314	1,901	75	17
Everest	14,986	10	0	0	1	9	297	57	233	7	1
Fitchburg	21,882	67	0	8	20	39	565	89	431	45	7
Fond du Lac	42,378	60	0	14	9	37	1,307	138	1,115	54	10
Fort Atkinson	11,860	11	0	0	1	10	336	26	306	4	1
Fox Valley	17,088	2	0	1	1	0	448	31	411	6	3
Franklin	32,209	29	0	4	4	21	611	104	486	21	2
Germantown	19,100	3	0	1	0	2	317	41	263	13	2
Glendale	13,269	26	0	0	22	4	614	40	538	36	0
Grafton	11,432	3	0	0	0	3	151	19	127	5	0
Grand Chute	19,893	13	0	9	1	3	845	46	772	27	1
Green Bay	102,148	519	6	57	67	389	3,000	606	2,172	222	10
Greendale	14,278	10	0	0	6	4	436	16	413	7	0
Greenfield	36,343	35	1	5	15	14	1,128	172	887	69	6
Hartford	11,932	11	0	0	1	10	343	18	312	13	0
Hudson	10,309	10	0	2	2	6	582	65	494	23	1
Janesville	61,555	129	1	28	33	67	2,777	498	2,176	103	13
Kaukauna	14,216	6	0	0	1	5	208	20	178	10	2
Kenosha	93,494	214	2	19	99	94	2,867	597	2,063	207	13
La Crosse	51,343	120	1	15	26	78	1,538	198	1,270	70	1
Madison	219,898	842	3	94	292	453	7,279	1,450	5,268	561	83
Manitowoc	34,309	49	0	12	4	33	1,268	203	1,031	34	6
Marinette	11,497	11	0	3	4	4	383	42	336	5	0
Marshfield	18,795	14	0	3	2	9	475	57	405	13	8
Menasha	16,368	28	0	5	5	18	467	81	376	10	6
Menomonee Falls	33,953	17	0	2	7	8	538	54	462	22	1

See footnotes at end of table.

Table 8

Offenses Known to Law Enforcement
by City 10,000 and over in Population, 2004—Continued

City by state	Population	**Violent crime**	Murder and non-negligent man-slaughter	Forcible rape	Robbery	Aggravated assault	**Property crime**	Burglary	Larceny-theft	Motor vehicle theft	Arson[1]
WISCONSIN—Continued											
Menomonie	15,257	14	0	2	1	11	472	43	401	28	5
Mequon	23,606	9	0	0	5	4	188	51	131	6	1
Merrill	10,232	7	0	2	1	4	412	45	353	14	0
Middleton	16,298	6	1	1	2	2	537	95	414	28	0
Milwaukee	590,874	4,637	87	176	2,551	1,823	32,068	4,531	21,865	5,672	263
Monroe	10,748	2	0	2	0	0	189	18	164	7	0
Mount Pleasant	25,009	17	1	3	11	2	742	120	585	37	6
Muskego	22,464	11	0	0	2	9	209	27	175	7	0
Neenah	24,794	26	1	7	4	14	485	95	372	18	4
New Berlin	38,886	18	0	3	1	14	514	73	420	21	11
Oak Creek	32,198	29	2	5	12	10	920	90	792	38	5
Oconomowoc	13,278	6	0	0	0	6	168	33	131	4	0
Onalaska	15,578	35	0	0	1	34	471	39	424	8	0
Oshkosh	63,661	146	0	10	19	117	2,007	306	1,642	59	1
Pewaukee	12,826	7	0	2	0	5	148	29	117	2	0
Pleasant Prairie	18,212	15	2	5	2	6	288	61	215	12	0
Plover	11,107	19	0	7	0	12	176	23	146	7	0
Portage	10,026	15	0	0	2	13	504	61	420	23	0
Port Washington	10,802	2	0	1	0	1	166	12	146	8	1
Racine	80,805	346	5	18	228	95	4,559	1,017	3,159	383	22
River Falls	13,054	18	0	2	4	12	494	80	400	14	2
Sheboygan	49,594	81	1	20	11	49	1,920	237	1,612	71	11
Shorewood	13,514	19	0	1	15	3	374	72	290	12	2
South Milwaukee	21,401	36	0	2	16	18	462	73	370	19	5
Stevens Point	24,576	67	0	17	2	48	874	92	760	22	0
Stoughton	12,696	4	0	0	1	3	277	33	242	2	0
Sun Prairie	23,642	26	0	3	4	19	655	72	559	24	0
Superior	27,389	62	0	12	13	37	1,553	257	1,208	88	11
Town of Menasha	15,870	7	0	2	0	5	230	44	177	9	0
Two Rivers	12,321	17	0	8	1	8	227	25	196	6	1
Watertown	22,827	39	1	5	5	28	535	97	416	22	8
Waupun	10,521	4	0	3	0	1	179	22	153	4	0
Wausau	37,681	130	1	24	26	79	1,382	275	1,037	70	17
Wauwatosa	46,570	137	0	14	75	48	1,958	239	1,608	111	7
West Allis	60,596	154	0	15	66	73	2,426	387	1,828	211	29
West Bend	29,126	27	0	1	7	19	698	62	613	23	2
Whitefish Bay	13,941	7	0	0	5	2	168	28	135	5	0
Whitewater	14,215	20	0	7	0	13	281	37	236	8	0
Wisconsin Rapids	18,162	14	0	7	0	7	917	167	728	22	2
WYOMING											
Casper	51,166	108	0	7	13	88	2,708	501	2,064	143	11
Cheyenne	54,948	104	0	20	16	68	2,504	324	2,092	88	14
Evanston	11,495	19	0	1	0	18	560	53	481	26	0
Gillette	22,070	21	0	4	2	15	1,018	98	898	22	14
Green River	11,663	43	0	0	0	43	458	118	319	21	5
Laramie	27,240	27	1	0	2	24	990	143	808	39	3
Rock Springs	18,594	168	2	7	13	146	957	168	710	79	12
Sheridan	16,185	20	1	3	4	12	489	45	423	21	0

[1] The FBI does not publish arson data unless it receives data from either the agency or the state for all 12 months of the calendar year.
[2] The population for the city of Mobile, Alabama, includes 55,864 inhabitants from the jurisdiction of the Mobile County Sheriff's Department.
[3] Because of changes in reporting practices, annexations, and/or incomplete data, figures are not comparable to previous years' data.
[4] Limited data for 2004 were available for Illinois.
[5] The data collection methodology for the offense of forcible rape used by the state Uniform Crime Reporting (UCR) Program administered by the Illinois State Police does not comply with national UCR guidelines. Consequently, their figures for forcible rape and violent crime (of which forcible rape is a part) are not included in this table.
[6] The data collection methodology for the offense of aggravated assault used by these agencies does not comply with national UCR guidelines. Consequently, their figures for aggravated assault and violent crime (of which aggravated assault is a part) are not included in this table.

Table 9

Offenses Known to Law Enforcement

by University and College, 2004

University/College by state	Student enrollment[1]	**Violent crime**	Murder and non-negligent man-slaughter	Forcible rape	Robbery	Aggravated assault	**Property crime**	Burglary	Larceny-theft	Motor vehicle theft	Arson[2]
ALABAMA											
Alabama A&M University	5,914	1	0	0	0	1	20	8	12	0	
Alabama State University	6,038	17	0	0	16	1	231	34	185	12	
Auburn University, Montgomery	5,104	1	0	1	0	0	74	4	69	1	
Jacksonville State University	8,930	3	0	1	0	2	93	15	77	1	0
Troy State University	16,513	2	0	0	0	2	129	21	106	2	1
University of Alabama:											
Huntsville	7,045	0	0	0	0	0	73	2	71	0	
Tuscaloosa	19,584	6	0	2	1	3	343	14	321	8	0
University of Montevallo	2,935	1	0	1	0	0	34	2	32	0	
University of North Alabama	5,416	0	0	0	0	0	17	1	16	0	
University of South Alabama	12,323	6	0	0	2	4	189	35	144	10	0
ALASKA											
University of Alaska:											
Anchorage	15,843	7	0	0	0	7	119	2	113	4	0
Fairbanks	7,661	11	0	0	1	10	103	2	101	0	0
ARIZONA											
Arizona State University, Main Campus	47,359	43	0	13	5	25	1,477	190	1,152	135	4
Central Arizona College	5,451	1	0	0	0	1	40	15	24	1	0
Northern Arizona University	19,907	22	0	7	2	13	385	55	322	8	4
Pima Community College	31,135	1	0	0	0	1	219	6	188	25	0
University of Arizona	36,847	28	0	2	4	22	1,275	102	1,106	67	4
Yavapai College	8,191	1	0	0	0	1	56	3	52	1	1
ARKANSAS[3]											
Arkansas State University, Jonesboro	10,435	3	0	0	1	2	181	46	131	4	0
Henderson State University	3,497	0	0	0	0	0	21	2	19	0	0
Northwest Arkansas Community College	4,731	0	0	0	0	0	12	0	12	0	0
Southern Arkansas University	3,025	1	0	0	0	1	55	5	50	0	0
University of Arkansas:											
Little Rock	11,491	6	0	0	2	4	161	54	101	6	0
Medical Sciences	2,016	2	0	1	1	0	220	6	209	5	0
Monticello	2,482	2	0	0	0	2	18	6	12	0	0
University of Central Arkansas	8,552	11	0	3	0	8	178	54	123	1	0
CALIFORNIA											
Allan Hancock College	13,014	0	0	0	0	0	42	20	22	0	0
California State Polytechnic University:											
Pomona	19,821	6	0	3	2	1	343	23	286	34	0
San Luis Obispo	18,453	5	0	0	2	3	171	8	161	2	1
California State University:											
Bakersfield	7,765	1	0	0	0	1	81	15	62	4	0
Channel Islands[4]		4	2	0	0	2	22	8	14	0	0
Chico	16,246	11	0	4	2	5	283	33	229	21	1
Dominguez Hills	13,504	3	0	1	1	1	114	13	81	20	0
Fresno	21,272	5	0	2	0	3	410	53	334	23	4
Fullerton	32,143	4	0	1	0	3	229	36	176	17	0
Hayward	13,876	1	0	0	1	0	149	14	122	13	0
Long Beach	34,566	3	0	1	0	2	256	6	192	58	1
Los Angeles	21,099	5	0	1	2	2	384	24	312	48	2
Monterey Bay	3,551	11	0	5	2	4	178	27	143	8	2
Northridge	33,579	20	0	5	5	10	265	19	232	14	1
Sacramento	28,558	1	0	0	0	1	383	30	309	44	0
San Bernardino	16,341	5	0	2	0	3	179	45	119	15	0
San Jose[4]		13	0	4	3	6	577	27	543	7	1
San Marcos	7,678	3	0	2	0	1	52	8	44	0	0
Stanislaus	7,850	0	0	0	0	0	74	16	50	8	1
College of the Sequoias	11,734	3	0	0	0	3	106	48	46	12	0

See footnotes at end of table.

Table 9

Offenses Known to Law Enforcement
by University and College, 2004—Continued

University/College by state	Student enrollment[1]	**Violent crime**	Murder and non-negligent man-slaughter	Forcible rape	Robbery	Aggravated assault	**Property crime**	Burglary	Larceny-theft	Motor vehicle theft	Arson[2]
CALIFORNIA—Continued											
Contra Costa Community College	8,658	14	0	0	5	9	279	30	201	48	0
Cuesta College	10,421	1	0	0	0	1	73	3	70	0	0
El Camino College	27,876	7	0	0	3	4	169	17	136	16	1
Foothill-De Anza College	40,887	6	0	0	2	4	233	94	133	6	0
Fresno Community College	22,812	6	0	0	2	4	227	5	192	30	0
Humboldt State University	7,611	5	0	3	2	0	147	9	136	2	1
Marin Community College	8,071	3	0	0	0	3	49	2	46	1	0
Pasadena Community College	25,798	6	0	2	2	2	220	7	187	26	2
Reedley College	12,488	1	0	0	1	0	40	1	38	1	0
Riverside Community College	33,792	3	0	0	0	3	145	13	125	7	0
San Bernardino Community College	13,787	5	0	0	1	4	93	2	69	22	0
San Diego State University	34,304	24	0	9	6	9	564	50	432	82	6
San Francisco State University	28,378	10	0	1	3	6	316	54	236	26	2
San Jose/Evergreen Community College	19,943	0	0	0	0	0	125	16	103	6	2
Santa Rosa Junior College	27,227	5	0	0	1	4	90	7	76	7	0
Solano Community College	11,192	0	0	0	0	0	27	2	21	4	0
Sonoma State University	8,219	1	0	1	0	0	147	19	121	7	0
University of California:											
Berkeley	33,145	25	0	3	6	16	975	91	853	31	5
Davis	29,087	15	0	4	1	10	697	77	603	17	4
Hastings College of Law	1,263	0	0	0	0	0	6	0	6	0	0
Irvine	23,779	6	0	1	0	5	695	51	604	40	5
Lawrence-Livermore Laboratory[4]		0	0	0	0	0	6	0	6	0	0
Los Angeles	37,599	37	0	9	7	21	1,121	273	772	76	1
Medical Center, Sacramento[4]		4	0	0	3	1	184	22	150	12	0
Riverside	15,934	9	0	1	3	5	328	24	274	30	2
San Diego	23,528	6	0	2	1	3	642	63	532	47	4
San Francisco	3,527	6	0	1	5	0	558	38	508	12	0
Santa Barbara	20,559	10	0	6	0	4	473	47	422	4	3
Santa Cruz	14,139	7	0	1	1	5	189	25	158	6	0
West Valley-Mission College	22,504	2	0	1	0	1	104	9	87	8	3
COLORADO											
Arapahoe Community College	7,848	0	0	0	0	0	42	1	39	2	0
Auraria Higher Education Center[4]		2	0	0	0	2	213	10	191	12	0
Colorado State University:											
Fort Collins	29,255	10	0	3	2	5	517	23	482	12	4
Pueblo	6,167	0	0	0	0	0	65	5	58	2	0
Fort Lewis College	4,349	1	0	1	0	0	100	30	66	4	2
Pikes Peak Community College	10,444	4	0	0	0	4	39	7	32	0	0
Red Rocks Community College	7,389	1	0	0	0	1	18	2	16	0	0
University of Colorado:											
Boulder	31,415	12	0	3	2	7	575	130	431	14	13
Colorado Springs	8,340	3	0	1	0	2	55	5	48	2	1
Health Sciences Center	2,824	3	0	1	1	1	152	18	131	3	0
Health Sciences Center, Fitzsimons Campus[4]		2	0	0	0	2	54	2	51	1	0
University of Northern Colorado	12,434	8	0	4	0	4	274	21	250	3	0
CONNECTICUT											
Central Connecticut State University	12,642	1	0	0	1	0	98	26	71	1	1
Eastern Connecticut State University	5,215	7	0	3	3	1	110	3	106	1	0
Southern Connecticut State University	12,219	3	0	0	3	0	135	8	121	6	0
University of Connecticut:											
Health Center[4]		0	0	0	0	0	60	0	58	2	0
Storrs, Avery Point, and Hartford[4]		8	0	0	4	4	221	63	154	4	1
Western Connecticut State University	6,050	3	0	1	0	2	91	14	76	1	0
Yale University	11,378	2	0	0	2	0	361	77	276	8	0
DELAWARE											
University of Delaware	21,289	20	0	6	3	11	369	63	303	3	5

See footnotes at end of table.

Table 9

Offenses Known to Law Enforcement
by University and College, 2004—Continued

University/College by state	Student enrollment[1]	**Violent crime**	Murder and non-negligent man-slaughter	Forcible rape	Robbery	Aggravated assault	**Property crime**	Burglary	Larceny-theft	Motor vehicle theft	Arson[2]
FLORIDA											
Florida A&M University	12,464	15	0	2	4	9	328	41	275	12	2
Florida Atlantic University	23,705	9	0	2	2	5	253	56	182	15	5
Florida Gulf Coast University	5,109	4	0	1	0	3	50	9	41	0	0
Florida International University	33,349	18	0	1	3	14	403	86	303	14	3
Florida State University:											
Panama City[4]		0	0	0	0	0	9	0	8	1	0
Tallahassee	36,210	18	0	6	6	6	568	48	495	25	0
New College of Florida	648	0	0	0	0	0	29	2	26	1	0
Pensacola Junior College	10,546	6	0	0	0	6	49	9	40	0	0
Santa Fe Community College	13,806	2	1	0	0	1	81	1	76	4	0
Tallahassee Community College	11,666	0	0	0	0	0	71	0	67	4	0
University of Central Florida	38,501	22	1	7	2	12	491	99	361	31	2
University of Florida	47,373	19	1	3	4	11	545	33	473	39	1
University of North Florida	13,470	3	0	1	2	0	238	9	222	7	0
University of South Florida:											
St. Petersburg[4]		1	0	0	0	1	26	1	20	5	0
Tampa	38,854	15	0	1	4	10	556	169	338	49	4
University of West Florida	9,185	6	0	1	1	4	107	7	96	4	0
GEORGIA											
Abraham Baldwin Agricultural College	3,032	4	0	0	0	4	49	7	41	1	0
Berry College	2,053	0	0	0	0	0	56	14	42	0	0
Clark Atlanta University	4,813	12	0	2	9	1	133	33	95	5	0
Coastal Georgia Community College	2,395	0	0	0	0	0	22	3	18	1	0
Dalton State College	4,135	1	0	0	0	1	14	6	8	0	0
Emory University	11,600	4	0	0	3	1	446	44	394	8	2
Georgia Perimeter College	17,573	3	0	1	2	0	119	2	109	8	0
Georgia Southern University	15,075	2	0	0	0	2	172	3	164	5	0
Georgia State University	27,462	14	0	1	9	4	453	8	427	18	0
Medical College of Georgia	2,453	0	0	0	0	0	154	3	142	9	0
Mercer University	7,325	6	0	0	0	6	106	4	96	6	0
South Georgia College	1,361	0	0	0	0	0	14	0	13	1	0
University of Georgia	32,941	5	0	1	1	3	590	19	560	11	1
Valdosta State University	9,900	0	0	0	0	0	197	7	187	3	3
Wesleyan College	738	0	0	0	0	0	7	1	6	0	0
INDIANA											
Ball State University	19,411	28	0	4	4	20	378	53	323	2	0
Indiana State University	11,714	10	0	5	0	5	264	51	208	5	1
Indiana University:											
Bloomington	38,903	18	0	2	4	12	629	75	547	7	1
Gary	4,893	0	0	0	0	0	63	11	48	4	0
Indianapolis[4]		4	0	1	1	2	452	6	436	10	1
New Albany	6,716	0	0	0	0	0	31	0	30	1	0
Marian College	1,427	0	0	0	0	0	11	2	9	0	0
Purdue University	40,117	7	1	3	2	1	589	33	548	8	1
IOWA											
Iowa State University	27,898	13	0	3	3	7	313	31	272	10	9
University of Iowa	29,697	13	0	7	1	5	261	44	215	2	4
University of Northern Iowa	14,167	2	0	1	0	1	101	11	89	1	0
KANSAS											
Emporia State University	6,005	1	0	1	0	0	62	8	54	0	1
Fort Hays State University	6,392	0	0	0	0	0	38	14	24	0	0
Kansas State University	22,762	5	0	2	1	2	203	26	174	3	3
Pittsburg State University	6,751	2	0	0	1	1	64	13	51	0	0
University of Kansas:											
Main Campus	26,458	9	0	4	1	4	283	82	196	5	2
Medical Center	1,738	18	0	2	3	13	164	7	146	11	1
Wichita State University	15,437	4	0	1	2	1	175	9	161	5	0

See footnotes at end of table.

Table 9

Offenses Known to Law Enforcement
by University and College, 2004—Continued

University/College by state	Student enrollment[1]	**Violent crime**	Murder and non-negligent man-slaughter	Forcible rape	Robbery	Aggravated assault	**Property crime**	Burglary	Larceny-theft	Motor vehicle theft	Arson[2]
KENTUCKY											
Kentucky State University	2,253	0	0	0	0	0	24	5	19	0	
Morehead State University	9,378	0	0	0	0	0	73	6	66	1	
Murray State University	9,915	8	0	3	0	5	133	32	98	3	2
Northern Kentucky University	13,715	1	0	1	0	0	133	3	128	2	
University of Kentucky	24,985	11	0	6	3	2	674	41	619	14	6
University of Louisville	20,416	3	0	1	2	0	192	12	175	5	
Western Kentucky University	17,811	2	0	0	0	2	167	6	159	2	
LOUISIANA											
Delgado Community College	15,121	1	0	0	0	1	60	3	56	1	0
Grambling State University	4,464	18	0	0	10	8	199	101	96	2	0
Louisiana State University:											
Baton Rouge[4]		18	0	4	9	5	480	31	427	22	2
Eunice	3,061	0	0	0	0	0	0	0	0	0	0
Health Sciences Center, New Orleans	2,777	0	0	0	0	0	54	0	54	0	0
Health Sciences Center, Shreveport[4]		3	0	0	0	3	154	1	151	2	0
Shreveport	4,228	0	0	0	0	0	28	4	23	1	0
Louisiana Tech University	11,257	8	0	2	3	3	208	55	148	5	2
McNeese State University	8,022	10	0	0	1	9	131	19	110	2	0
Nicholls State University	7,314	10	0	0	2	8	44	8	35	1	0
Northwestern State University	10,159	3	0	0	1	2	145	79	64	2	0
Southeastern Louisiana University	15,175	8	0	1	0	7	155	41	109	5	0
Southern University and A&M College:											
Baton Rouge	8,888	6	0	0	0	6	153	11	136	6	0
New Orleans	3,386	2	0	0	1	1	47	17	29	1	0
Shreveport	1,960	0	0	0	0	0	16	1	15	0	0
Tulane University	12,206	4	0	0	4	0	277	54	213	10	3
University of Louisiana, Monroe	8,155	5	0	0	0	5	191	2	187	2	0
University of New Orleans	17,320	3	0	0	2	1	188	13	155	20	
MAINE[3]											
University of Maine:											
Farmington	2,399	0	0	0	0	0	9	2	7	0	0
Orono	11,135	4	0	3	0	1	278	51	224	3	44
University of Southern Maine	11,382	7	0	7	0	0	90	15	74	1	0
MARYLAND											
Bowie State University	5,257	6	0	2	1	3	69	26	42	1	2
Coppin State College	3,882	5	0	0	1	4	44	9	34	1	0
Frostburg State University	5,457	5	0	1	0	4	104	26	78	0	0
Morgan State University	6,660	26	0	0	23	3	135	25	101	9	0
Salisbury University	6,851	3	0	0	1	2	121	7	110	4	0
St. Mary's College	1,823	3	0	2	0	1	56	4	52	0	0
Towson University	17,481	8	0	2	2	4	200	26	171	3	0
University of Baltimore	4,792	1	0	0	1	0	74	2	72	0	0
University of Maryland:											
Baltimore City	5,470	19	0	0	8	11	201	5	188	8	0
Baltimore County	11,711	4	1	2	0	1	174	9	162	3	1
College Park	34,801	25	0	3	9	13	786	118	592	76	1
Eastern Shore	3,644	7	0	1	2	4	107	14	91	2	1
MASSACHUSETTS											
Assumption College	2,754	14	0	1	0	13	36	10	26	0	0
Boston University	28,982	12	0	1	4	7	522	64	454	4	
Brandeis University	4,852	4	0	1	0	3	89	24	65	0	
Bristol Community College	6,346	0	0	0	0	0	16	0	16	0	0
Clark University	3,035	8	0	5	2	1	89	27	61	1	0
Dean College	1,413	6	0	4	1	1	37	23	14	0	0
Emerson College	4,529	2	0	0	0	2	49	16	33	0	0
Fitchburg State College	5,049	6	0	4	1	1	156	1	152	3	0
Holyoke Community College	6,117	0	0	0	0	0	39	0	38	1	0

See footnotes at end of table.

Table 9

Offenses Known to Law Enforcement
by University and College, 2004—Continued

University/College by state	Student enrollment[1]	**Violent crime**	Murder and non-negligent man-slaughter	Forcible rape	Robbery	Aggravated assault	**Property crime**	Burglary	Larceny-theft	Motor vehicle theft	Arson[2]
MASSACHUSETTS—Continued											
Lasell College	1,041	1	0	0	0	1	19	12	7	0	0
Massachusetts College of Art	2,081	0	0	0	0	0	84	7	77	0	
Massachusetts College of Liberal Arts	1,678	3	0	0	0	3	41	4	37	0	0
Massachusetts Institute of Technology	10,317	7	0	1	2	4	551	106	436	9	
Massasoit Community College	7,005	2	0	0	0	2	37	1	34	2	0
Mount Holyoke College	2,194	1	0	1	0	0	79	7	71	1	1
Northeastern University	23,357	9	0	2	3	4	352	5	345	2	0
North Shore Community College	6,106	0	0	0	0	0	11	0	11	0	0
Quinsigamond Community College	6,622	0	0	0	0	0	34	2	28	4	0
Springfield College	5,088	18	0	2	1	15	92	20	62	10	0
Tufts University:											
Medford	9,432	8	0	0	4	4	121	18	98	5	0
Suffolk[4]		0	0	0	0	0	40	0	40	0	0
Worcester[4]		0	0	0	0	0	6	1	5	0	0
University of Massachusetts:											
Dartmouth	8,122	9	0	1	0	8	153	39	113	1	0
Medical Center, Worcester	732	11	0	0	0	11	97	0	89	8	0
Wellesley College	2,300	1	0	1	0	0	62	30	32	0	0
Wentworth Institute of Technology	3,235	1	0	0	1	0	74	5	66	3	
Westfield State College	5,188	1	0	1	0	0	67	28	39	0	0
MICHIGAN											
Central Michigan University	27,919	4	0	1	1	2	208	2	202	4	0
Delta College	9,987	0	0	0	0	0	38	0	38	0	0
Eastern Michigan University	24,532	20	0	4	2	14	371	14	330	27	4
Ferris State University	11,074	4	0	2	1	1	205	7	198	0	0
Grand Rapids Community College	13,877	0	0	0	0	0	145	2	143	0	0
Grand Valley State University	20,407	0	0	0	0	0	134	4	129	1	1
Lansing Community College	18,302	0	0	0	0	0	154	4	150	0	0
Macomb Community College	22,142	0	0	0	0	0	92	2	83	7	1
Michigan State University	44,937	32	0	15	11	6	893	139	743	11	4
Michigan Technological University	6,619	0	0	0	0	0	95	1	94	0	0
Northern Michigan University	9,016	2	0	1	0	1	150	2	148	0	1
Oakland Community College	23,713	1	0	0	0	1	87	0	81	6	0
Oakland University	16,059	1	0	0	0	1	92	4	88	0	0
Saginaw Valley State University	9,189	2	0	1	1	0	98	1	97	0	0
University of Michigan:											
Ann Arbor	38,972	19	0	1	3	15	941	25	908	8	5
Dearborn	8,486	0	0	0	0	0	66	1	57	8	0
Flint	6,434	2	0	0	2	0	87	2	85	0	0
Western Michigan University	29,732	16	1	3	2	10	278	24	247	7	4
MINNESOTA											
University of Minnesota:											
Duluth	9,815	3	0	2	0	1	113	14	97	2	0
Twin Cities	48,677	6	0	3	1	2	904	82	807	15	3
MISSISSIPPI											
Coahoma Community College	1,617	0	0	0	0	0	10	9	1	0	0
Hinds Community College	13,329	0	0	0	0	0	70	16	52	2	0
Itawamba Community College	4,174	0	0	0	0	0	27	22	5	0	0
Jackson State University	7,783	1	0	0	0	1	224	29	185	10	0
Mississippi State University	16,610	4	0	1	1	2	162	7	152	3	0
University of Mississippi:											
Medical Center	1,673	0	0	0	0	0	200	1	198	1	0
Oxford	13,135	0	0	0	0	0	134	6	125	3	0
MISSOURI											
Central Missouri State University	10,313	6	0	3	0	3	198	60	134	4	1
Lincoln University	3,092	2	0	0	0	2	58	22	36	0	0
Mineral Area College	3,093	0	0	0	0	0	2	1	1	0	0

See footnotes at end of table.

Table 9

Offenses Known to Law Enforcement
by University and College, 2004—Continued

University/College by state	Student enrollment[1]	**Violent crime**	Murder and non-negligent man-slaughter	Forcible rape	Robbery	Aggravated assault	**Property crime**	Burglary	Larceny-theft	Motor vehicle theft	Arson[2]
MISSOURI—Continued											
Missouri Western State College	5,197	9	0	3	0	6	130	61	68	1	2
Northwest Missouri State University	6,514	5	0	0	0	5	54	8	45	1	3
Southeast Missouri State University	9,533	0	0	0	0	0	102	2	99	1	0
St. Louis Community College, Meramec	12,607	1	0	0	0	1	22	0	22	0	0
Truman State University	5,971	2	0	0	0	2	64	9	55	0	0
University of Missouri:											
Columbia	26,124	9	0	1	3	5	362	34	326	2	4
Kansas City	13,881	7	0	1	3	3	253	59	177	17	0
Rolla	5,240	4	0	0	1	3	49	8	37	4	0
Washington University	12,767	2	0	1	1	0	209	21	178	10	1
NEBRASKA											
University of Nebraska:											
Kearney	6,395	1	0	1	0	0	57	20	37	0	0
Lincoln	22,988	3	0	1	2	0	430	91	333	6	1
NEVADA											
Truckee Meadows Community College	10,284	1	0	0	1	0	17	10	7	0	0
University of Nevada:											
Las Vegas	24,679	6	0	1	3	2	478	96	310	72	2
Reno	15,093	30	0	13	3	14	188	39	138	11	0
NEW JERSEY											
Brookdale Community College	12,456	1	0	0	0	1	45	1	43	1	0
Essex County College	8,584	1	0	0	0	1	75	0	70	5	0
Kean University of New Jersey	12,779	5	0	1	1	3	157	12	140	5	0
Middlesex County College	11,631	1	0	0	0	1	57	0	56	1	0
Monmouth University	6,035	5	0	2	0	3	105	28	77	0	1
Montclair State University	14,673	4	0	2	1	1	218	44	154	20	0
New Jersey Institute of Technology	8,828	21	0	2	10	9	176	5	132	39	0
Richard Stockton College	6,538	1	0	0	1	0	52	4	48	0	0
Rowan University	9,685	5	0	2	0	3	238	15	221	2	0
Rutgers University:											
Camden	5,248	6	0	1	3	2	123	22	99	2	1
Newark	10,346	9	0	0	4	5	170	10	144	16	0
New Brunswick	35,886	26	0	3	15	8	561	141	410	10	1
Stevens Institute of Technology	4,527	0	0	0	0	0	63	5	58	0	1
The College of New Jersey	6,948	6	0	4	0	2	113	12	92	9	4
University of Medicine and Dentistry:											
Camden[4]		0	0	0	0	0	22	0	22	0	0
Newark	4,680	40	0	0	14	26	452	7	368	77	1
Piscataway[4]		0	0	0	0	0	26	0	26	0	0
William Paterson University	10,924	4	0	1	0	3	88	17	71	0	0
NEW MEXICO											
Eastern New Mexico University	3,607	0	0	0	0	0	67	36	27	4	0
New Mexico State University	15,243	9	0	4	0	5	403	49	336	18	2
University of New Mexico	24,593	23	0	3	0	20	809	34	729	46	1
NEW YORK											
Cornell University[4]		6	0	0	3	3	335	38	290	7	
Ithaca College	6,431	0	0	0	0	0	141	2	139	0	
Rensselaer Polytechnic Institute	7,670	2	0	0	0	2	190	25	164	1	
State University of New York:											
Downstate Medical Center[4]		0	0	0	0	0	60	2	58	0	
Maritime College	911	0	0	0	0	0	62	35	27	0	
Stony Brook	21,989	5	0	0	0	5	620	29	575	16	

See footnotes at end of table.

Table 9

Offenses Known to Law Enforcement
by University and College, 2004—Continued

University/College by state	Student enrollment[1]	**Violent crime**	Murder and non-negligent man-slaughter	Forcible rape	Robbery	Aggravated assault	**Property crime**	Burglary	Larceny-theft	Motor vehicle theft	Arson[2]
NEW YORK—Continued											
State University of New York Agricultural and Technical College:											
Alfred	3,296	2	0	2	0	0	127	22	104	1	
Cobleskill	2,440	6	0	2	2	2	92	15	76	1	
Farmingdale[4]		1	0	1	0	0	70	4	64	2	
Morrisville	3,335	2	0	1	1	0	109	18	91	0	
State University of New York College:											
Cortland	7,444	2	0	1	0	1	131	20	110	1	
Fredonia	5,301	1	0	1	0	0	90	3	86	1	
Geneseo	5,668	2	0	2	0	0	144	5	139	0	
New Paltz	8,019	3	0	1	0	2	104	11	93	0	
Old Westbury	3,147	2	0	0	2	0	46	0	44	2	
Oneonta	5,728	1	0	0	0	1	132	40	88	4	
Optometry	290	0	0	0	0	0	5	0	5	0	
Oswego	8,716	5	0	3	1	1	148	22	124	2	
Plattsburgh	6,238	1	0	0	0	1	101	16	85	0	
Potsdam	4,445	2	0	1	1	0	133	28	104	1	
Purchase	4,056	2	0	2	0	0	148	14	134	0	
United States Merchant Marine Academy	905	1	0	0	0	1	19	9	8	2	0
NORTH CAROLINA											
Appalachian State University	14,178	2	0	1	0	1	174	19	149	6	5
East Carolina University	20,577	13	0	4	4	5	306	20	280	6	0
Elon University	4,432	1	0	0	1	0	67	10	56	1	0
Fayetteville State University	5,308	6	0	1	4	1	119	15	104	0	0
North Carolina Central University	6,519	9	0	0	5	4	184	6	176	2	0
North Carolina School of the Arts	817	0	0	0	0	0	31	2	29	0	0
North Carolina State University, Raleigh	29,637	8	0	0	5	3	469	92	375	2	1
Pfeiffer University	1,892	0	0	0	0	0	16	10	6	0	0
University of North Carolina:											
Asheville	3,391	0	0	0	0	0	43	7	35	1	0
Chapel Hill	26,028	5	1	1	3	0	408	21	373	14	1
Charlotte	18,916	5	0	0	2	3	263	37	211	15	0
Greensboro	14,453	4	0	3	1	0	156	2	152	2	1
Pembroke	4,432	3	0	1	1	1	69	6	59	4	0
Wilmington	10,918	6	1	1	0	4	276	46	226	4	1
Wake Forest University	6,410	3	0	3	0	0	107	17	90	0	1
Western Carolina University	7,033	10	0	5	0	5	164	26	136	2	0
Winston-Salem State University	3,495	8	0	1	3	4	88	4	80	4	0
NORTH DAKOTA											
North Dakota State College of Science	2,439	0	0	0	0	0	30	0	29	1	0
North Dakota State University	11,146	1	0	0	0	1	118	19	99	0	0
University of North Dakota	12,423	1	0	0	0	1	192	24	165	3	1
OHIO											
Bowling Green State University	18,773	2	0	2	0	0	293	8	278	7	1
Cleveland State University	15,971	3	0	0	2	1	243	3	222	18	1
Cuyahoga Community College	22,615	3	0	0	2	1	93	2	88	3	0
Kent State University	23,504	5	0	2	0	3	244	17	226	1	0
Lakeland Community College	8,753	0	0	0	0	0	20	0	20	0	0
Miami University	16,730	9	0	2	1	6	170	19	151	0	0
Ohio State University	49,676	16	0	3	9	4	1,143	241	866	36	11
Ohio University	20,548	9	0	4	1	4	182	21	160	1	0
University of Cincinnati	26,552	13	0	1	10	2	646	122	521	3	0
University of Toledo	20,889	6	0	1	1	4	377	36	335	6	2
Wright State University	14,397	6	0	5	0	1	263	3	248	12	1
Youngstown State University	12,689	1	0	0	1	0	217	5	208	4	0

See footnotes at end of table.

Table 9

Offenses Known to Law Enforcement
by University and College, 2004—Continued

University/College by state	Student enrollment[1]	**Violent crime**	Murder and non-negligent man-slaughter	Forcible rape	Robbery	Aggravated assault	**Property crime**	Burglary	Larceny-theft	Motor vehicle theft	Arson[2]
OKLAHOMA											
Cameron University	5,658	0	0	0	0	0	37	0	37	0	0
East Central University	4,353	0	0	0	0	0	30	10	20	0	0
Murray State College	1,926	0	0	0	0	0	8	3	5	0	0
Northeastern Oklahoma A&M College	1,868	3	0	1	0	2	65	27	37	1	1
Northeastern State University	8,974	4	0	1	0	3	95	19	73	3	0
Oklahoma State University:											
Main Campus	23,220	7	0	4	0	3	261	44	216	1	2
Okmulgee	2,679	1	0	1	0	0	46	6	39	1	0
Tulsa[4]		0	0	0	0	0	19	1	17	1	0
Rogers State University	3,307	1	0	0	0	1	18	2	16	0	0
Seminole State College	2,072	0	0	0	0	0	16	1	15	0	0
Southeastern Oklahoma State University	3,967	0	0	0	0	0	39	8	30	1	0
Southwestern Oklahoma State University	5,022	1	0	0	0	1	23	6	16	1	0
Tulsa Community College	17,227	1	0	0	1	0	43	4	39	0	0
University of Central Oklahoma	15,239	1	0	0	1	0	92	4	85	3	0
University of Oklahoma:											
Health Sciences Center	2,949	4	0	0	1	3	205	55	146	4	1
Norman	26,263	10	0	6	2	2	299	42	244	13	0
PENNSYLVANIA											
Bloomsburg University	8,039	0	0	0	0	0	66	0	65	1	1
California University	6,082	2	0	0	0	2	53	2	51	0	0
Cheyney University	1,523	17	0	3	1	13	55	6	48	1	0
Clarion University	6,541	2	0	2	0	0	45	16	29	0	0
Community College of Beaver County	2,517	0	0	0	0	0	0	0	0	0	0
Elizabethtown College	1,901	0	0	0	0	0	28	5	23	0	0
Indiana University	13,671	11	0	2	1	8	140	15	123	2	0
Kutztown University	8,524	3	0	2	1	0	108	1	104	3	0
Lehigh University	6,686	3	0	2	1	0	74	1	73	0	0
Mansfield University	3,368	0	0	0	0	0	23	1	22	0	0
Millersville University	7,650	5	0	1	2	2	56	2	54	0	0
Moravian College	2,049	0	0	0	0	0	30	0	30	0	0
Pennsylvania State University:											
Altoona	3,885	2	0	0	0	2	34	0	34	0	0
Beaver	791	0	0	0	0	0	15	0	15	0	0
Behrend	3,710	0	0	0	0	0	39	8	31	0	0
Berks	2,471	0	0	0	0	0	24	1	21	2	0
Harrisburg	3,258	0	0	0	0	0	11	0	11	0	0
Hazelton	1,240	0	0	0	0	0	21	6	14	1	0
McKeesport	934	0	0	0	0	0	0	0	0	0	0
Mont Alto	1,123	1	0	0	0	1	8	0	8	0	0
University Park	41,445	6	0	1	1	4	542	34	502	6	2
Shippensburg University	7,412	4	0	1	2	1	79	4	75	0	1
Slippery Rock University	7,530	0	0	0	0	0	90	1	89	0	0
University of Pittsburgh:											
Bradford	1,300	1	0	1	0	0	17	1	16	0	0
Pittsburgh	27,190	18	0	1	10	7	472	34	434	4	4
West Chester University	12,584	1	0	0	0	1	79	1	76	2	0
RHODE ISLAND											
Brown University	7,892	5	0	0	3	2	242	44	198	0	0
University of Rhode Island	14,180	9	0	4	3	2	209	53	149	7	3
SOUTH CAROLINA											
Benedict College	3,005	13	0	1	4	8	201	94	103	4	0
Bob Jones University[4]		0	0	0	0	0	0	0	0	0	0
Clemson University	16,876	8	0	2	1	5	261	37	212	12	0
Coastal Carolina University	5,980	5	0	1	0	4	157	60	94	3	0
College of Charleston	11,716	1	0	0	0	1	155	21	131	3	0
Denmark Technical College	1,404	1	0	0	1	0	0	0	0	0	0

See footnotes at end of table.

Table 9

Offenses Known to Law Enforcement
by University and College, 2004—Continued

University/College by state	Student enrollment[1]	**Violent crime**	Murder and non-negligent man-slaughter	Forcible rape	Robbery	Aggravated assault	**Property crime**	Burglary	Larceny-theft	Motor vehicle theft	Arson[2]
SOUTH CAROLINA—Continued											
Erskine College	948	0	0	0	0	0	17	0	17	0	0
Francis Marion University	3,494	5	0	2	0	3	81	11	69	1	0
Lander University	2,947	0	0	0	0	0	47	5	41	1	0
Medical University of South Carolina	2,260	1	0	0	0	1	222	1	215	6	0
Midlands Technical College	10,347	0	0	0	0	0	78	0	77	1	0
Presbyterian College	1,217	1	0	1	0	0	44	3	40	1	2
South Carolina State University	4,568	12	0	0	6	6	202	33	159	10	1
The Citadel	4,058	0	0	0	0	0	23	0	23	0	0
Trident Technical College	11,251	1	0	0	0	1	34	0	32	2	0
University of South Carolina:											
Aiken	3,416	1	0	1	0	0	21	1	20	0	0
Columbia	25,140	19	0	2	7	10	578	24	538	16	1
Spartanburg	4,362	0	0	0	0	0	45	0	45	0	0
Winthrop University	6,462	3	0	0	0	3	73	7	63	3	1
TENNESSEE											
Austin Peay State University	7,482	2	0	0	1	1	87	6	80	1	0
East Tennessee State University	11,365	5	0	0	1	4	153	13	135	5	2
Middle Tennessee State University	21,163	9	0	3	0	6	204	32	170	2	1
Southwest Tennessee Community College	11,039	1	0	0	0	1	122	13	103	6	1
Tennessee State University	8,881	14	0	0	6	8	142	19	103	20	1
Tennessee Technological University	8,890	4	0	1	0	3	148	55	91	2	3
University of Memphis	19,797	11	0	0	4	7	278	47	219	12	0
University of Tennessee:											
Chattanooga	8,524	4	0	2	0	2	228	45	179	4	2
Knoxville	27,971	8	0	1	5	2	425	20	401	4	0
Martin	5,728	2	0	0	0	2	38	2	35	1	0
Memphis[4]		2	0	0	1	1	152	6	133	13	0
Vanderbilt University	10,712	39	0	9	3	27	758	116	629	13	1
Volunteer State Community College	6,979	0	0	0	0	0	20	1	19	0	0
Walters State Community College	5,902	0	0	0	0	0	13	1	12	0	0
TEXAS											
Alamo Community College District[4]		6	0	0	1	5	345	3	328	14	0
Alvin Community College	4,157	0	0	0	0	0	11	0	8	3	0
Amarillo College	9,348	2	0	0	0	2	79	12	67	0	0
Angelo State University	6,255	1	0	0	1	0	65	7	57	1	0
Austin College	1,281	0	0	0	0	0	27	2	25	0	0
Baylor Health Care System[4]		6	0	2	1	3	474	20	429	25	0
Baylor University, Waco	14,159	4	0	0	2	2	219	28	188	3	2
Central Texas College	17,992	1	0	0	0	1	21	2	19	0	0
College of the Mainland	3,588	0	0	0	0	0	18	0	18	0	0
Eastfield College	10,794	0	0	0	0	0	65	0	61	4	0
El Paso Community College	21,317	1	0	0	0	1	102	0	98	4	0
Grayson County College	3,150	0	0	0	0	0	29	10	19	0	1
Hardin-Simmons University	2,291	0	0	0	0	0	18	6	12	0	0
Houston Baptist University	2,745	1	0	0	0	1	12	1	10	1	0
Lamar University, Beaumont	9,802	7	0	1	5	1	144	10	124	10	2
Laredo Community College	7,766	0	0	0	0	0	22	1	21	0	0
McLennan Community College	6,558	0	0	0	0	0	34	0	34	0	0
Midwestern State University	6,218	1	0	0	0	1	58	12	46	0	0
Mountain View College	6,551	0	0	0	0	0	43	2	38	3	0
North Lake College	9,560	0	0	0	0	0	35	0	35	0	0
Paris Junior College	3,661	1	0	0	1	0	23	2	21	0	0
Prairie View A&M University	7,255	17	0	3	0	14	317	105	194	18	1
Rice University	4,633	1	0	0	0	1	152	1	149	2	1
Richland College	14,266	0	0	0	0	0	117	4	108	5	0
Southern Methodist University	10,955	2	0	1	1	0	247	30	214	3	2
South Plains College	9,160	0	0	0	0	0	21	8	13	0	0
Southwestern University	1,266	1	0	1	0	0	19	4	15	0	0
Stephen F. Austin State University	11,356	5	0	1	3	1	210	29	180	1	0
St. Mary's University	4,243	4	0	2	0	2	93	11	78	4	1

See footnotes at end of table.

Table 9

Offenses Known to Law Enforcement
by University and College, 2004—Continued

University/College by state	Student enrollment[1]	**Violent crime**	Murder and non-negligent man-slaughter	Forcible rape	Robbery	Aggravated assault	**Property crime**	Burglary	Larceny-theft	Motor vehicle theft	Arson[2]
TEXAS—Continued											
Sul Ross State University	2,862	1	0	1	0	0	36	10	25	1	0
Tarleton State University	8,320	0	0	0	0	0	66	13	53	0	0
Texas A&M International University	3,723	2	0	0	0	2	23	1	22	0	0
Texas A&M University:											
College Station	45,083	6	0	6	0	0	734	89	638	7	0
Commerce	8,542	1	0	0	0	1	101	33	63	5	0
Corpus Christi	7,607	0	0	0	0	0	43	4	39	0	0
Galveston	1,556	0	0	0	0	0	32	8	23	1	2
Kingsville	6,556	4	0	1	1	2	147	49	96	2	0
Texas Christian University	8,074	1	0	1	0	0	187	15	159	13	2
Texas Southern University	9,739	20	1	1	6	12	347	74	237	36	2
Texas State Technical College:											
Harlingen	4,073	0	0	0	0	0	49	5	43	1	0
Waco	4,143	10	0	4	1	5	131	39	91	1	0
Texas State University, San Marcos[4]		8	0	0	2	6	232	37	194	1	1
Texas Technological University, Lubbock	27,569	11	0	1	1	9	545	29	509	7	3
Texas Woman's University	8,694	2	0	0	1	1	61	10	42	9	0
Trinity University	2,622	0	0	0	0	0	127	12	98	17	0
Tyler Junior College	9,083	1	0	0	0	1	62	4	58	0	0
University of Houston:											
Central Campus	34,443	22	0	0	18	4	588	29	521	38	1
Clearlake	7,753	0	0	0	0	0	36	0	36	0	0
Downtown Campus	10,528	3	0	0	2	1	72	0	67	5	0
University of Mary Hardin-Baylor	2,655	1	0	0	0	1	55	24	31	0	0
University of North Texas:											
Denton	30,183	9	0	0	1	8	263	31	221	11	1
Health Science Center	969	0	0	0	0	0	19	1	18	0	0
University of Texas:											
Arlington	23,821	4	0	2	0	2	258	29	225	4	0
Austin	52,261	7	0	2	1	4	501	56	441	4	3
Brownsville	9,973	2	0	0	0	2	115	1	105	9	0
Dallas	13,229	7	0	3	1	3	170	5	159	6	0
El Paso	17,232	1	0	0	0	1	182	4	168	10	0
Health Science Center, San Antonio	2,727	1	0	0	0	1	66	1	64	1	0
Health Science Center, Tyler[4]		1	0	0	0	1	18	0	18	0	0
Houston[4]		6	0	1	2	3	325	3	313	9	1
Medical Branch	1,938	2	0	0	0	2	235	1	231	3	0
Pan American	14,392	6	0	2	1	3	155	13	129	13	0
Permian Basin	2,696	0	0	0	0	0	21	5	16	0	0
San Antonio	22,016	6	0	3	0	3	163	41	117	5	0
Southwestern Medical School	1,646	0	0	0	0	0	207	2	198	7	1
Tyler	4,266	1	0	0	0	1	36	2	32	2	0
West Texas A&M University	6,780	1	0	0	0	1	47	8	39	0	0
UTAH											
Brigham Young University	32,408	2	0	0	0	2	373	22	348	3	1
College of Eastern Utah	2,646	0	0	0	0	0	13	5	8	0	0
Southern Utah University	5,881	3	0	0	0	3	38	5	30	3	0
University of Utah	28,369	8	0	2	2	4	608	15	577	16	0
Utah State University	22,848	1	0	1	0	0	142	16	126	0	0
Utah Valley State College	23,609	2	0	0	1	1	103	2	101	0	0
Weber State University	18,059	5	0	2	0	3	76	18	57	1	0
VERMONT											
University of Vermont[4]		2	0	2	0	0	90	9	79	2	1
VIRGINIA											
Christopher Newport University	5,391	5	0	3	0	2	90	0	90	0	0
College of William and Mary	7,645	4	0	2	0	2	334	3	331	0	10
Emory and Henry College	1,004	0	0	0	0	0	1	0	1	0	0
Ferrum College	951	0	0	0	0	0	45	10	35	0	2
George Mason University	26,796	7	0	4	1	2	353	12	323	18	5

See footnotes at end of table.

Table 9

Offenses Known to Law Enforcement
by University and College, 2004—Continued

University/College by state	Student enrollment[1]	**Violent crime**	Murder and non-negligent man-slaughter	Forcible rape	Robbery	Aggravated assault	**Property crime**	Burglary	Larceny-theft	Motor vehicle theft	Arson[2]
VIRGINIA—Continued											
Hampton University	5,793	8	0	1	4	3	156	34	119	3	0
James Madison University	15,965	3	0	3	0	0	184	10	171	3	4
Longwood College	4,178	0	0	0	0	0	61	0	61	0	0
Norfolk State University	6,839	24	0	1	14	9	281	125	147	9	9
Northern Virginia Community College	39,129	1	0	0	1	0	120	1	117	2	0
Old Dominion University	20,105	0	0	0	0	0	119	2	114	3	0
Radford University	9,242	4	0	1	0	3	70	2	67	1	3
Thomas Nelson Community College	7,988	1	0	0	0	1	24	1	23	0	0
University of Richmond	4,454	4	0	0	0	4	131	17	112	2	4
University of Virginia	23,144	8	0	5	0	3	300	9	286	5	4
University of Virginia, College at Wise	1,632	1	0	1	0	0	1	0	1	0	0
Virginia Commonwealth University	26,009	31	1	3	10	17	546	12	521	13	2
Virginia Military Institute	1,299	1	0	1	0	0	22	1	21	0	0
Virginia State University	4,974	4	0	0	1	3	124	3	120	1	0
Virginia Western Community College	8,464	0	0	0	0	0	13	0	13	0	0
WASHINGTON											
Central Washington University	9,203	4	0	4	0	0	192	32	155	5	0
Eastern Washington University	9,924	3	0	1	0	2	78	11	65	2	0
Evergreen State College	4,367	4	0	0	0	4	129	17	110	2	0
University of Washington	39,882	13	0	1	8	4	697	73	589	35	3
Washington State University, Vancouver	21,880	0	0	0	0	0	11	0	11	0	0
Western Washington University	13,865	1	0	1	0	0	210	8	200	2	2
WEST VIRGINIA											
Concord University	2,871	1	0	0	0	1	24	2	22	0	0
Fairmont State University	6,806	1	0	0	0	1	42	14	28	0	0
Glenville State College	2,181	0	0	0	0	0	0	0	0	0	0
Marshall University	16,541	4	0	0	2	2	107	10	95	2	2
Potomac State College	1,308	1	0	1	0	0	17	5	12	0	1
West Liberty State College	2,491	2	0	1	0	1	22	4	18	0	0
West Virginia State University	4,997	4	0	1	0	3	44	9	34	1	1
West Virginia Tech	2,470	2	0	0	0	2	15	3	12	0	0
West Virginia University	23,492	7	0	2	0	5	229	29	199	1	3
WISCONSIN											
University of Wisconsin:											
Eau Claire	10,961	0	0	0	0	0	106	0	106	0	0
Green Bay	5,587	2	0	1	1	0	57	4	53	0	0
Madison	40,884	11	0	0	2	9	500	39	429	32	6
Milwaukee	24,587	3	0	1	0	2	278	27	250	1	7
Oshkosh	11,483	4	0	2	1	1	80	17	63	0	2
Parkside	4,877	2	0	1	1	0	41	1	40	0	0
Platteville	6,063	0	0	0	0	0	80	11	68	1	0
Stevens Point	8,885	0	0	0	0	0	126	8	117	1	0
Stout	8,231	0	0	0	0	0	93	26	65	2	0
Superior	2,887	0	0	0	0	0	30	4	25	1	1
Whitewater	10,796	2	0	1	0	1	121	25	94	2	0
WYOMING											
Sheridan College	2,491	0	0	0	0	0	3	0	3	0	0
University of Wyoming	12,745	0	0	0	0	0	146	14	131	1	0

[1] The student enrollment figures provided by the United States Department of Education are for the 2002 school year, the most recent available. The enrollment figures include full-time and part-time students. See Appendix I for details.
[2] The FBI does not publish arson data unless it receives data from either the agency or the state for all 12 months of the calendar year.
[3] Because of changes in reporting practices, annexations, and/or incomplete data, figures are not comparable to previous years' data.
[4] Student enrollment figures were not available.
NOTE: Caution should be exercised in making any intercampus comparisons or ranking schools because university/college crime statistics are affected by a variety of factors. These include demographic characteristics of the surrounding community, ratio of male to female students, number of on-campus residents, accessibility of outside visitors, size of enrollment, etc.

Table 10

Offenses Known to Law Enforcement

by Metropolitan and Nonmetropolitan Counties,[1] 2004

[The data shown in this table do not reflect county totals but are the number of offenses reported by the sheriff's office or county police department.]

County by state	**Violent crime**	Murder and non-negligent man-slaughter	Forcible rape	Robbery	Aggravated assault	**Property crime**	Burglary	Larceny-theft	Motor vehicle theft	Arson[2]
ALABAMA										
Metropolitan Counties										
Autauga	49	0	4	9	36	380	129	211	40	
Bibb	25	0	2	3	20	89	40	43	6	
Blount	101	2	12	2	85	1,035	373	550	112	2
Calhoun	25	0	6	12	7	682	175	506	1	
Chilton	375	1	11	4	359	555	216	326	13	
Colbert	82	1	5	5	71	359	104	238	17	
Elmore	27	1	8	9	9	768	257	480	31	
Etowah	14	3	6	3	2	355	125	195	35	
Geneva	35	0	3	2	30	193	85	84	24	
Greene	31	0	2	3	26	126	62	55	9	
Hale	25	0	1	1	23	170	58	94	18	
Henry	29	1	3	4	21	154	56	79	19	
Houston	18	1	0	2	15	373	113	228	32	
Jefferson	327	0	42	116	169	3,847	1,214	2,277	356	
Lauderdale	38	1	4	1	32	420	102	301	17	
Lawrence	25	0	4	1	20	466	128	305	33	
Lee	64	6	3	18	37	1,297	386	823	88	
Limestone	42	0	8	6	28	378	114	193	71	
Lowndes	67	0	4	18	45	225	173	33	19	
Madison	200	0	29	36	135	2,225	643	1,399	183	
Mobile	214	2	28	30	154	2,564	907	1,483	174	
Montgomery	55	1	8	6	40	736	202	481	53	
Morgan	21	2	2	5	12	463	243	214	6	
Russell	20	2	5	2	11	193	84	75	34	
Shelby	100	3	24	21	52	999	391	517	91	
St. Clair	104	0	21	5	78	520	145	340	35	
Tuscaloosa	260	6	20	18	216	1,873	611	1,044	218	
Walker	39	1	4	14	20	1,014	351	566	97	
Nonmetropolitan Counties										
Baldwin[3]	109	0	23	4	82		250	431		
Cullman	101	1	23	5	72	1,759	539	1,065	155	
Dallas	13	0	3	3	7	143	63	59	21	
De Kalb	5	0	0	0	5	271	98	126	47	
Jackson	68	2	8	4	54	739	251	380	108	
Marshall	32	1	10	0	21	484	215	230	39	
ARIZONA										
Metropolitan Counties										
Coconino	94	4	10	5	75	606	166	364	76	9
Maricopa	585	12	24	74	475	6,386	1,657	3,647	1,082	30
Pima	730	23	73	174	460	12,462	2,329	8,751	1,382	112
Pinal	215	11	30	31	143	3,528	775	2,102	651	0
Yavapai	221	2	6	9	204	1,861	548	1,154	159	10
Yuma	312	0	2	21	289	1,475	576	668	231	3
Nonmetropolitan Counties										
Apache	47	0	2	1	44	223	77	143	3	0
Cochise	712	6	24	20	662	1,276	297	757	222	16
Gila	121	0	7	4	110	622	271	290	61	7
Mohave	142	6	5	13	118	3,055	984	1,732	339	32
Navajo	51	3	4	3	41	532	299	187	46	5
ARKANSAS[3]										
Metropolitan Counties										
Benton	52	2	16	1	33	476	108	343	25	10
Cleveland	4	1	1	0	2	119	71	43	5	3
Craighead	49	1	3	1	44	376	125	210	41	9
Crittenden	99	3	3	19	74	519	214	252	53	8
Faulkner	57	2	16	1	38	757	156	510	91	7

See footnotes at end of table.

Table 10

Offenses Known to Law Enforcement

by Metropolitan and Nonmetropolitan Counties,[1] 2004—Continued

[The data shown in this table do not reflect county totals but are the number of offenses reported by the sheriff's office or county police department.]

County by state	**Violent crime**	Murder and non-negligent man-slaughter	Forcible rape	Robbery	Aggravated assault	**Property crime**	Burglary	Larceny-theft	Motor vehicle theft	Arson[2]
ARKANSAS[3]—Continued										
Metropolitan Counties—Continued										
Jefferson	88	2	5	6	75	494	276	187	31	8
Lincoln	7	1	0	1	5	86	40	46	0	1
Lonoke	91	1	4	3	83	401	174	213	14	3
Madison	24	0	2	0	22	70	30	37	3	0
Miller	84	0	6	1	77	342	106	209	27	5
Poinsett	79	0	5	2	72	140	110	16	14	2
Pulaski	306	10	23	34	239	2,111	523	1,368	220	22
Sebastian	46	0	8	0	38	253	111	127	15	1
Washington	126	1	22	1	102	663	217	400	46	17
Nonmetropolitan Counties										
Independence	35	2	8	4	21	1,150	332	753	65	9
White	64	1	5	5	53	968	351	499	118	14
CALIFORNIA										
Metropolitan Counties										
Alameda	461	5	29	174	253	3,351	731	1,673	947	33
Butte	156	2	12	21	121	1,955	867	1,058	30	120
Contra Costa	500	11	35	128	326	3,630	850	2,759	21	17
El Dorado	290	2	19	25	244	2,476	810	1,658	8	11
Fresno	870	10	45	148	667	6,208	1,769	3,480	959	303
Imperial	133	0	10	10	113	903	290	594	19	25
Kern	1,883	18	131	322	1,412	11,589	3,607	6,262	1,720	260
Kings	95	2	16	15	62	511	222	282	7	7
Los Angeles	7,201	170	224	1,776	5,031	20,750	5,042	9,191	6,517	469
Madera	309	2	11	23	273	1,360	626	723	11	4
Marin	154	0	6	37	111	898	211	682	5	2
Merced	477	3	32	37	405	2,021	918	1,082	21	13
Monterey	259	8	13	84	154	1,917	480	1,419	18	19
Napa	35	0	10	4	21	467	174	278	15	3
Orange	246	2	10	29	205	1,496	323	932	241	17
Placer	150	1	10	17	122	2,145	734	1,320	91	13
Riverside	2,065	32	113	330	1,590	14,175	3,524	7,437	3,214	72
Sacramento	4,241	41	241	1,366	2,593	28,237	6,888	19,519	1,830	261
San Benito	51	0	7	3	41	295	117	171	7	1
San Bernardino	1,039	34	79	253	673	7,652	2,289	3,601	1,762	142
San Diego	1,508	16	95	279	1,118	8,991	2,462	4,622	1,907	64
San Joaquin	888	10	36	162	680	5,323	1,519	3,515	289	26
San Luis Obispo	197	0	27	18	152	1,553	488	1,052	13	12
San Mateo	169	2	15	39	113	1,888	248	1,396	244	13
Santa Barbara	190	3	24	29	134	1,702	677	1,015	10	15
Santa Clara	307	4	38	39	226	2,112	445	1,455	212	3
Santa Cruz	324	2	29	23	270	2,573	730	1,827	16	14
Shasta	368	1	39	8	320	1,358	572	735	51	46
Solano	120	4	5	11	100	427	225	188	14	22
Sonoma	666	8	60	38	560	2,491	747	1,682	62	25
Stanislaus	882	13	49	168	652	4,609	1,277	2,804	528	355
Sutter	157	0	13	16	128	917	327	525	65	16
Tulare[3]	575	9	28	68	470		1,219	2,071		670
Ventura	173	3	8	17	145	1,247	334	764	149	10
Yolo	42	1	4	6	31	394	122	255	17	5
Yuba	295	4	15	42	234	1,490	620	860	10	31
Nonmetropolitan Counties										
Calaveras	104	3	9	9	83	748	294	449	5	4
Humboldt	151	0	18	22	111	1,011	521	476	14	15
Lake	206	1	14	13	178	876	368	502	6	4
Mendocino	325	6	16	17	286	797	331	458	8	9
Nevada	119	0	14	4	101	741	253	468	20	1
Tehama[3]	184	3	4	7	170	348	161	187	0	22
Tuolumne	162	2	6	8	146	1,439	606	831	2	16

See footnotes at end of table.

Table 10

Offenses Known to Law Enforcement

by Metropolitan and Nonmetropolitan Counties,[1] 2004—Continued

[The data shown in this table do not reflect county totals but are the number of offenses reported by the sheriff's office or county police department.]

County by state	**Violent crime**	Murder and non-negligent man-slaughter	Forcible rape	Robbery	Aggravated assault	**Property crime**	Burglary	Larceny-theft	Motor vehicle theft	Arson[2]
COLORADO										
Metropolitan Counties										
Adams	417	11	33	78	295	3,979	863	2,225	891	33
Arapahoe	239	4	27	27	181	1,682	433	981	268	41
Boulder	103	3	3	3	94	919	206	665	48	14
Broomfield	40	1	7	12	20	1,551	150	1,296	105	7
Clear Creek	12	0	3	1	8	152	29	116	7	3
Douglas	201	0	53	14	134	2,731	541	2,051	139	25
Elbert	13	0	0	1	12	113	44	56	13	1
El Paso	802	1	59	21	721	2,830	680	1,874	276	20
Jefferson	303	2	22	40	239	4,097	695	2,958	444	35
Larimer	101	2	26	3	70	1,400	306	1,002	92	15
Park	30	1	0	0	29	83	52	16	15	1
Pueblo	47	1	3	9	34	1,343	322	957	64	3
Teller	18	1	0	0	17	98	32	60	6	2
Weld	169	2	30	7	130	1,234	405	637	192	17
Nonmetropolitan Counties										
Eagle	32	0	3	2	27	609	28	578	3	5
Fremont	43	2	2	0	39	184	26	142	16	1
La Plata	22	0	1	2	19	314	102	186	26	0
DELAWARE										
Metropolitan Counties										
New Castle County Police Department	1,207	3	112	232	860	6,372	1,682	3,941	749	11
FLORIDA										
Metropolitan Counties										
Alachua	925	1	53	110	761	3,789	1,178	2,380	231	18
Baker	106	1	2	11	92	414	89	293	32	4
Bay	436	5	53	46	332	2,945	506	2,238	201	6
Brevard	1,185	3	89	112	981	4,502	1,385	2,780	337	32
Broward	1,120	7	57	276	780	3,050	668	2,012	370	24
Charlotte	604	4	41	77	482	4,197	1,075	2,867	255	6
Clay	522	6	39	46	431	3,076	701	2,124	251	17
Collier	1,252	14	89	203	946	5,632	1,355	3,912	365	50
Escambia	1,625	18	101	284	1,222	8,468	2,220	5,610	638	31
Gadsden	163	5	14	22	122	541	181	314	46	5
Gilchrist	26	0	1	0	25	246	72	152	22	0
Hernando	803	4	81	57	661	4,065	1,178	2,658	229	20
Hillsborough	4,840	27	253	1,000	3,560	29,448	6,320	19,643	3,485	134
Indian River	359	1	52	35	271	2,805	590	2,048	167	10
Jefferson	80	0	10	2	68	122	42	74	6	1
Lake	848	4	35	42	767	3,268	1,202	1,737	329	19
Lee	1,539	12	109	412	1,006	10,777	3,049	6,443	1,285	117
Leon	432	1	34	41	356	1,656	694	803	159	24
Manatee	1,914	8	75	338	1,493	10,342	2,526	7,087	729	32
Marion	1,349	14	125	66	1,144	4,772	1,473	2,883	416	10
Martin	440	7	17	89	327	3,068	664	2,232	172	10
Miami-Dade	9,193	88	464	2,281	6,360	54,834	8,765	38,531	7,538	262
Nassau	764	2	28	19	715	1,066	381	577	108	2
Okaloosa	395	2	27	59	307	3,318	728	2,369	221	7
Orange	5,305	38	285	1,302	3,680	29,080	6,983	18,201	3,896	0
Osceola	604	1	70	100	433	5,245	2,116	2,724	405	10
Palm Beach	3,054	32	241	656	2,125	19,740	4,937	12,268	2,535	141
Pasco	1,321	15	122	180	1,004	10,913	3,150	6,859	904	39
Pinellas	1,051	3	121	155	772	8,200	1,868	5,604	728	45
Polk	1,451	10	67	188	1,186	9,158	2,798	5,478	882	0
Santa Rosa	345	5	42	20	278	1,708	508	1,104	96	9
Sarasota	763	1	44	92	626	8,115	1,924	5,714	477	21
Seminole	599	8	42	72	477	3,566	827	2,459	280	14
St. Johns	508	2	8	36	462	2,979	834	1,937	208	5
St. Lucie	387	2	26	34	325	1,903	605	1,103	195	16

See footnotes at end of table.

Table 10

Offenses Known to Law Enforcement

by Metropolitan and Nonmetropolitan Counties,[1] 2004—Continued

[The data shown in this table do not reflect county totals but are the number of offenses reported by the sheriff's office or county police department.]

County by state	**Violent crime**	Murder and non-negligent man-slaughter	Forcible rape	Robbery	Aggravated assault	**Property crime**	Burglary	Larceny-theft	Motor vehicle theft	Arson[2]
FLORIDA—Continued										
Metropolitan Counties—Continued										
Volusia	1,018	10	56	100	852	5,016	1,233	3,228	555	50
Wakulla	99	0	17	2	80	545	168	344	33	3
Nonmetropolitan Counties										
Citrus	347	2	28	15	302	2,139	546	1,434	159	23
Columbia	235	2	22	22	189	1,200	403	713	84	6
DeSoto	162	4	5	17	136	629	208	408	13	0
Flagler	139	0	9	15	115	1,281	299	894	88	3
Hendry	191	1	12	29	149	688	207	397	84	2
Highlands	211	1	15	31	164	1,716	590	997	129	2
Jackson	152	4	9	4	135	578	193	358	27	1
Levy	177	1	34	7	135	818	279	469	70	3
Monroe	260	0	24	26	210	2,192	446	1,639	107	14
Okeechobee	243	1	18	7	217	761	396	296	69	1
Putnam	565	3	33	38	491	1,948	809	972	167	4
Sumter	228	3	27	13	185	841	227	538	76	4
Suwannee	128	0	13	4	111	652	184	406	62	0
Walton	125	2	5	1	117	933	242	623	68	10
GEORGIA										
Metropolitan Counties										
Augusta-Richmond	830	14	154	466	196	12,919	2,586	8,613	1,720	68
Barrow	250	1	8	2	239	1,043	330	630	83	
Bartow	132	0	5	18	109	2,822	792	1,750	280	0
Brantley	30	1	0	4	25	442	143	255	44	0
Brooks	82	1	2	2	77	233	54	149	30	5
Bryan	21	0	0	7	14	476	57	399	20	0
Burke[3]		0	2	4		458	119	293	46	0
Carroll	152	5	24	8	115	2,390	820	1,322	248	
Clayton County Police Department	1,038	17	42	491	488	8,737	2,606	4,231	1,900	16
Cobb County Police Department	1,240	12	122	443	663	12,482	2,866	7,969	1,647	
Coweta	61	1	1	15	44	1,386	334	864	188	3
Crawford	18	1	1	3	13	329	85	218	26	
Dawson	19	0	1	2	16	502	100	337	65	3
DeKalb	0	0	0	0	0	0	0	0	0	8
DeKalb County Police Department[3]	2,905	79	257	1,719	850	26,353	7,637	12,285	6,431	120
Dougherty	0	0	0	0	0	63	5	56	2	0
Douglas	152	4	11	35	102	2,181	492	1,451	238	1
Fayette	23	5	4	4	10	693	121	515	57	1
Floyd County Police Department	107	6	0	14	87	1,706	386	1,147	173	
Forsyth	250	1	10	19	220	2,404	512	1,634	258	
Fulton	11	0	0	1	10	51	3	35	13	0
Fulton County Police Department	931	17	42	453	419	8,972	2,306	5,662	1,004	
Glynn County Police Department	166	2	16	60	88	3,394	572	2,667	155	16
Gwinnett County Police Department	1,737	28	160	777	772	18,122	4,700	10,941	2,481	87
Hall	237	5	23	36	173	3,668	880	2,328	460	6
Haralson	43	0	3	2	38	596	200	282	114	
Harris	20	3	1	5	11	241	50	158	33	
Jasper	10	0	0	1	9	229	86	124	19	0
Jones	27	1	0	2	24	552	142	356	54	0
Lee	33	0	2	6	25	567	106	427	34	0
Lowndes	116	2	9	29	76	1,320	272	967	81	
McIntosh	31	0	1	1	29	321	50	247	24	0
Rockdale	255	5	7	29	214	2,455	501	1,724	230	4
Walker	38	3	0	4	31	1,333	313	905	115	6
Walton	30	5	1	5	19	949	233	571	145	1
Nonmetropolitan Counties										
Bulloch	43	1	3	11	28	841	187	591	63	0
Colquitt	84	8	2	7	67	833	222	547	64	6
Habersham	32	0	4	2	26	545	212	272	61	0
Jackson	52	1	2	2	47	732	203	473	56	

See footnotes at end of table.

Table 10

Offenses Known to Law Enforcement

by Metropolitan and Nonmetropolitan Counties,[1] 2004—Continued

[The data shown in this table do not reflect county totals but are the number of offenses reported by the sheriff's office or county police department.]

County by state	**Violent crime**	Murder and non-negligent man-slaughter	Forcible rape	Robbery	Aggravated assault	**Property crime**	Burglary	Larceny-theft	Motor vehicle theft	Arson[2]
HAWAII										
Nonmetropolitan Counties										
Kauai Police Department	208	2	37	22	147	2,493	526	1,865	102	10
Maui Police Department	268	1	16	70	181	7,841	1,789	5,331	721	49
IDAHO										
Metropolitan Counties										
Ada	142	0	29	1	112	606	56	529	21	1
Bannock	32	0	4	1	27	226	44	166	16	2
Boise	7	0	1	0	6	121	34	85	2	0
Bonneville	43	2	15	2	24	907	180	669	58	4
Canyon	74	1	11	6	56	834	272	473	89	4
Franklin	1	0	1	0	0	32	0	30	2	0
Gem	8	0	2	0	6	29	8	12	9	0
Jefferson	16	0	2	0	14	132	7	119	6	0
Kootenai	111	1	15	4	91	1,166	365	721	80	8
Nez Perce	1	0	0	0	1	77	8	64	5	0
Owyhee	12	0	1	0	11	133	46	70	17	1
Power	9	0	2	0	7	70	16	46	8	0
Nonmetropolitan Counties										
Bingham	19	0	3	2	14	314	103	186	25	1
Bonner	54	1	8	1	44	607	142	417	48	2
INDIANA										
Metropolitan Counties										
Allen	68	1	11	20	36	1,547	330	1,078	139	10
Bartholomew	16	0	1	0	15	319	45	270	4	0
Brown	0	0	0	0	0	68	28	38	2	1
Clark	91	2	7	10	72	696	241	401	54	2
Clay	12	1	0	2	9	154	38	90	26	0
Delaware	43	0	19	1	23	666	104	489	73	3
Elkhart	55	1	19	20	15	1,707	452	1,033	222	19
Floyd	5	0	2	0	3	661	95	526	40	0
Franklin	9	0	0	0	9	198	78	102	18	2
Gibson	7	0	4	1	2	23	0	17	6	0
Greene	7	0	2	0	5	262	67	181	14	1
Hamilton	40	0	7	4	29	723	168	510	45	11
Hancock	11	1	1	3	6	356	119	220	17	1
Harrison	31	2	4	2	23	744	318	382	44	5
Hendricks	78	2	6	3	67	940	281	577	82	2
Howard	64	0	5	7	52	630	168	426	36	1
Johnson	89	2	7	5	75	746	90	633	23	0
Lake	42	2	1	9	30	578	107	345	126	2
La Porte	33	0	3	7	23	654	142	480	32	1
Madison	21	2	7	3	9	413	114	271	28	5
Monroe	44	2	9	7	26	436	172	225	39	10
Newton	5	0	0	1	4	151	56	73	22	1
Porter[3]	49	0	2	7	40	930	205	599	126	0
Putnam	155	0	6	1	148	507	220	237	50	0
Shelby	13	1	1	0	11	266	77	162	27	1
St. Joseph	77	1	13	27	36	1,873	396	1,378	99	18
Sullivan	13	1	0	1	11	171	64	97	10	1
Tippecanoe	28	1	11	4	12	898	309	529	60	6
Vanderburgh	44	1	5	5	33	1,259	119	1,085	55	6
Warrick	93	0	2	6	85	491	97	380	14	4
Wells	1	0	0	0	1	128	40	75	13	2
Nonmetropolitan Counties										
Grant	5	0	1	1	3	399	110	258	31	5
Henry	13	1	4	5	3	750	259	456	35	0
Kosciusko	15	0	4	6	5	902	154	698	50	5

See footnotes at end of table.

Table 10

Offenses Known to Law Enforcement

by Metropolitan and Nonmetropolitan Counties,[1] 2004—Continued

[The data shown in this table do not reflect county totals but are the number of offenses reported by the sheriff's office or county police department.]

County by state	**Violent crime**	Murder and non-negligent man-slaughter	Forcible rape	Robbery	Aggravated assault	**Property crime**	Burglary	Larceny-theft	Motor vehicle theft	Arson[2]
INDIANA—Continued										
Nonmetropolitan Counties—Continued										
Lagrange	11	0	0	1	10	167	56	102	9	1
Lawrence	7	1	1	1	4	180	49	117	14	4
Steuben	13	0	4	1	8	593	145	427	21	0
IOWA										
Metropolitan Counties										
Benton	7	0	0	0	7	68	30	33	5	0
Black Hawk	20	0	7	0	13	323	199	118	6	2
Bremer	12	0	0	0	12	59	14	43	2	0
Dallas	8	0	1	0	7	181	34	129	18	2
Dubuque	27	0	2	3	22	250	88	139	23	1
Grundy	1	0	0	0	1	122	41	76	5	0
Harrison	5	1	1	1	2	173	51	108	14	5
Johnson	91	0	6	0	85	282	73	192	17	1
Jones	2	0	0	0	2	68	20	44	4	0
Linn	81	1	4	0	76	402	168	193	41	3
Mills	26	0	4	2	20	217	69	129	19	9
Polk	183	2	13	10	158	1,133	258	770	105	11
Pottawattamie	31	0	12	1	18	732	253	402	77	2
Scott	30	1	3	1	25	260	70	176	14	1
Story	13	0	1	0	12	230	89	118	23	2
Warren	15	1	6	1	7	286	77	183	26	5
Washington	25	0	6	0	19	88	49	33	6	0
Woodbury	23	0	3	1	19	123	37	67	19	0
KANSAS										
Metropolitan Counties										
Butler	19	1	4	0	14	418	117	273	28	6
Doniphan	11	0	3	0	8	29	10	15	4	0
Douglas	32	0	3	2	27	239	72	156	11	5
Franklin	33	0	4	0	29	299	141	137	21	6
Harvey	16	0	2	0	14	92	19	70	3	1
Jackson	26	0	2	1	23	127	48	66	13	5
Jefferson	33	0	4	0	29	366	111	233	22	3
Johnson	27	0	0	2	25	365	80	258	27	
Leavenworth	28	1	1	0	26	258	106	116	36	8
Linn	19	0	1	0	18	132	60	63	9	2
Miami	23	0	4	0	19	254	104	126	24	23
Osage	31	1	3	3	24	192	89	88	15	11
Shawnee	60	0	5	10	45	1,011	222	742	47	7
Sumner	24	0	1	0	23	113	36	65	12	7
Wabaunsee	5	0	0	0	5	110	33	68	9	0
Wyandotte	13	0	1	1	11	14	2	9	3	1
Nonmetropolitan Counties										
Riley County Police Department	168	3	27	18	120	1,559	262	1,245	52	18
KENTUCKY										
Metropolitan Counties										
Boone	107	2	22	14	69	1,114	271	753	90	7
Bourbon	1	0	0	0	1	45	2	37	6	
Boyd	17	0	0	9	8	187	53	105	29	
Boyd County Police Department	5	0	1	1	3	64	11	48	5	
Bracken	0	0	0	0	0	1	0	0	1	
Campbell County Police Department	45	3	25	1	16	249	74	155	20	1
Christian	14	0	2	5	7	313	124	160	29	
Christian County Police Department	15	0	0	0	15	3	0	2	1	
Clark	14	0	0	4	10	240	62	169	9	
Daviess	51	1	5	2	43	505	182	303	20	2
Edmonson	3	0	2	1	0	49	19	25	5	

See footnotes at end of table.

Table 10

Offenses Known to Law Enforcement

by Metropolitan and Nonmetropolitan Counties,[1] 2004—Continued

[The data shown in this table do not reflect county totals but are the number of offenses reported by the sheriff's office or county police department.]

County by state	**Violent crime**	Murder and non-negligent man-slaughter	Forcible rape	Robbery	Aggravated assault	**Property crime**	Burglary	Larceny-theft	Motor vehicle theft	Arson[2]
KENTUCKY—Continued										
Metropolitan Counties—Continued										
Gallatin	5	0	0	0	5	45	15	21	9	
Grant	1	0	0	0	1	34	10	22	2	
Greenup	2	0	0	1	1	46	19	22	5	
Hancock	0	0	0	0	0	13	4	7	2	
Hardin	3	0	0	0	3	106	49	53	4	
Henry	0	0	0	0	0	4	1	3	0	
Jefferson	0	0	0	0	0	11	0	7	4	
Jessamine	14	0	5	1	8	222	74	129	19	
Kenton	1	0	0	0	1	5	1	4	0	
Kenton County Police Department	4	0	2	1	1	124	45	73	6	
Larue	1	0	0	0	1	82	28	40	14	
McLean	0	0	0	0	0	31	20	9	2	
Meade	8	0	1	0	7	154	72	67	15	
Nelson	20	2	5	0	13	208	58	136	14	
Oldham County Police Department	17	1	3	4	9	425	88	292	45	
Pendleton	0	0	0	0	0	8	6	2	0	
Scott	8	0	0	4	4	177	51	110	16	
Shelby	13	0	0	4	9	343	106	194	43	
Spencer	1	0	0	0	1	24	11	11	2	
Trigg	0	0	0	0	0	22	8	12	2	
Trimble	1	0	0	1	0	12	2	5	5	
Webster	0	0	0	0	0	2	0	2	0	
Woodford	0	0	0	0	0	16	3	13	0	0
Nonmetropolitan Counties										
Floyd	5	0	0	0	5	87	19	61	7	
Graves	17	0	1	2	14	200	74	109	17	
Knox	2	0	0	0	2	70	14	41	15	
Laurel	14	0	1	1	12	637	168	385	84	
Madison	8	0	0	0	8	281	80	181	20	
Pike	3	0	0	0	3	49	8	40	1	
Pulaski	26	0	6	7	13	836	241	518	77	
LOUISIANA										
Metropolitan Counties										
Ascension	404	10	35	26	333	3,011	561	2,174	276	8
Bossier	223	1	7	4	211	621	101	480	40	1
Caddo	202	2	26	13	161	1,313	368	803	142	8
Calcasieu	246	5	53	63	125	3,425	860	2,371	194	13
Cameron	42	0	1	1	40	219	34	164	21	2
De Soto	62	0	2	1	59	451	100	298	53	2
East Baton Rouge	606	13	40	166	387	10,599	1,576	8,487	536	27
East Feliciana	32	1	2	1	28	132	63	53	16	0
Grant	60	1	3	0	56	501	130	330	41	0
Iberville	179	1	9	5	164	494	102	374	18	7
Jefferson	2,493	43	160	721	1,569	17,626	3,285	11,889	2,452	152
Lafayette	248	1	25	26	196	1,553	501	902	150	13
Lafourche	175	2	14	20	139	1,904	319	1,491	94	4
Livingston	190	2	13	3	172	988	640	284	64	9
Ouachita	264	3	23	23	215	2,285	788	1,420	77	5
Plaquemines	79	2	2	8	67	415	111	242	62	0
Pointe Coupee	74	0	2	2	70	341	65	253	23	0
Rapides	326	8	16	16	286	2,138	805	1,168	165	4
St. Bernard	210	3	9	45	153	2,118	368	1,556	194	0
St. Charles	228	2	5	32	189	1,631	392	1,073	166	5
St. Helena	42	1	3	3	35	162	47	102	13	0
St. John the Baptist	118	10	9	38	61	1,230	276	834	120	2
St. Tammany	428	2	29	42	355	2,952	726	1,973	253	18
Terrebonne	323	7	37	50	229	3,736	1,069	2,389	278	25
Union	25	1	0	1	23	59	29	30	0	0
West Baton Rouge	109	1	6	22	80	710	64	617	29	1
West Feliciana	31	2	0	0	29	111	22	83	6	0

See footnotes at end of table.

Table 10

Offenses Known to Law Enforcement

by Metropolitan and Nonmetropolitan Counties,[1] 2004—Continued

[The data shown in this table do not reflect county totals but are the number of offenses reported by the sheriff's office or county police department.]

County by state	**Violent crime**	Murder and non-negligent man-slaughter	Forcible rape	Robbery	Aggravated assault	**Property crime**	Burglary	Larceny-theft	Motor vehicle theft	Arson[2]
LOUISIANA—Continued										
Nonmetropolitan Counties										
Acadia	20	1	4	4	11	633	95	485	53	1
Avoyelles	22	0	10	3	9	415	181	227	7	0
Tangipahoa	756	3	28	43	682	2,844	1,150	1,598	96	4
Vermilion	62	0	0	2	60	276	68	192	16	0
Washington	57	0	9	18	30	425	118	285	22	
MAINE[3]										
Metropolitan Counties										
Androscoggin	3	0	0	2	1	272	47	212	13	0
Cumberland	18	0	4	3	11	606	232	335	39	5
Penobscot	4	0	0	0	4	753	241	493	19	0
Sagadahoc	3	0	2	0	1	200	37	153	10	4
York	37	0	11	4	22	329	126	193	10	1
Nonmetropolitan Counties										
Aroostook	1	0	0	0	1	93	46	42	5	0
Hancock	7	0	0	1	6	279	78	185	16	0
Kennebec	7	0	3	2	2	413	120	279	14	2
Somerset	11	0	0	0	11	358	148	178	32	0
Waldo	26	0	2	2	22	356	97	243	16	0
MARYLAND										
Metropolitan Counties										
Allegany	19	0	0	0	19	117	38	79	0	0
Anne Arundel	0	0	0	0	0	0	0	0	0	0
Anne Arundel County Police Department	2,841	13	94	597	2,137	15,079	2,670	11,042	1,367	151
Baltimore County	0	0	0	0	0	0	0	0	0	0
Baltimore County Police Department	6,147	28	192	1,563	4,364	26,461	4,906	18,634	2,921	314
Calvert	139	1	8	10	120	950	211	677	62	0
Carroll	39	0	0	2	37	176	35	138	3	0
Cecil	55	1	1	8	45	874	273	532	69	0
Charles	712	5	32	158	517	4,017	759	2,764	494	0
Frederick	173	1	12	14	146	1,200	254	873	73	0
Harford	475	2	35	104	334	2,991	730	2,022	239	0
Howard	0	0	0	0	0	0	0	0	0	0
Howard County Police Department	608	1	40	223	344	6,819	1,167	5,060	592	155
Montgomery	10	0	6	0	4	0	0	0	0	0
Montgomery County Police Department	1,929	18	140	789	982	21,806	3,741	15,503	2,562	276
Prince George's	0	0	0	0	0	0	0	0	0	0
Prince George's County Police Department	7,141	134	259	3,528	3,220	45,749	6,429	22,988	16,332	510
Queen Anne's	57	0	5	11	41	605	142	451	12	1
Somerset	10	0	0	0	10	34	4	28	2	0
Washington	186	2	11	14	159	1,107	280	722	105	0
Wicomico	185	1	8	34	142	919	257	625	37	7
Nonmetropolitan Counties										
Garrett	28	1	0	0	27	215	50	156	9	0
St. Mary's	232	2	8	28	194	1,600	423	1,105	72	13
MICHIGAN										
Metropolitan Counties										
Barry	40	3	5	0	32	174	40	117	17	2
Bay	43	0	12	6	25	661	112	497	52	0
Berrien	119	2	16	9	92	540	133	372	35	1
Calhoun	80	1	12	4	63	554	165	346	43	4
Cass	36	1	7	7	21	815	269	509	37	3
Clinton	30	0	0	0	30	249	56	173	20	2
Genesee	50	0	10	10	30	656	122	457	77	1
Ingham	127	0	46	23	58	1,133	374	674	85	11
Ionia	62	0	18	2	42	430	135	266	29	4

See footnotes at end of table.

Table 10

Offenses Known to Law Enforcement

by Metropolitan and Nonmetropolitan Counties,[1] 2004—Continued

[The data shown in this table do not reflect county totals but are the number of offenses reported by the sheriff's office or county police department.]

County by state	**Violent crime**	Murder and non-negligent man-slaughter	Forcible rape	Robbery	Aggravated assault	**Property crime**	Burglary	Larceny-theft	Motor vehicle theft	Arson[2]
MICHIGAN—Continued										
Metropolitan Counties—Continued										
Jackson	83	2	40	3	38	639	186	410	43	1
Kalamazoo	176	3	32	25	116	2,369	573	1,672	124	22
Kent	363	3	56	35	269	4,243	1,180	2,864	199	32
Lapeer	47	0	12	1	34	501	118	341	42	2
Livingston	50	0	6	7	37	765	152	544	69	5
Macomb[3]	218	1	26	20	171	1,790	219	1,414	157	18
Monroe	164	0	27	21	116	2,351	552	1,599	200	35
Muskegon	81	0	8	5	68	1,215	233	908	74	14
Newaygo	75	2	20	1	52	427	161	228	38	5
Oakland	478	3	76	48	351	4,205	857	3,038	310	53
Ottawa	323	2	127	19	175	3,062	747	2,161	154	28
Saginaw	138	0	22	8	108	949	214	663	72	5
St. Clair	194	0	41	7	146	1,594	323	1,106	165	20
Van Buren	64	0	11	3	50	807	229	430	148	4
Washtenaw	353	2	47	76	228	2,194	610	1,203	381	23
Wayne	63	0	0	32	31	419	81	194	144	2
Nonmetropolitan Counties										
Allegan	55	2	15	5	33	565	169	361	35	4
Branch	18	0	0	0	18	216	51	160	5	3
Clare	57	0	6	6	45	879	407	420	52	11
Grand Traverse	107	0	38	2	67	996	203	753	40	8
Hillsdale	39	0	14	3	22	292	117	157	18	1
Isabella	45	0	13	3	29	388	127	235	26	4
Lenawee	70	0	19	3	48	382	111	237	34	6
Mecosta	46	1	10	3	32	652	185	428	39	7
Midland	61	0	20	4	37	401	90	294	17	4
Montcalm	62	0	29	2	31	546	203	306	37	3
Sanilac	19	0	3	1	15	185	65	106	14	2
St. Joseph	47	0	6	2	39	304	90	191	23	2
Tuscola	25	0	4	1	20	283	97	163	23	1
MINNESOTA										
Metropolitan Counties										
Anoka	30	1	9	0	20	594	128	399	67	3
Benton	26	0	15	1	10	396	82	281	33	0
Carlton	21	0	13	0	8	382	90	266	26	0
Carver	39	0	1	6	32	792	111	642	39	4
Chisago	19	0	5	3	11	686	149	454	83	1
Clay	9	1	6	0	2	102	33	50	19	0
Dakota	12	0	5	0	7	259	73	160	26	3
Dodge	1	0	1	0	0	232	49	166	17	0
Hennepin	32	1	7	3	21	207	54	134	19	0
Houston	5	0	2	0	3	76	14	56	6	0
Isanti	18	0	6	2	10	416	124	221	71	2
Olmsted	32	0	11	7	14	360	111	215	34	5
Ramsey	15	0	7	1	7	251	13	208	30	3
Scott	10	0	2	0	8	164	38	105	21	1
Sherburne	41	1	12	1	27	620	83	494	43	0
Stearns	51	0	14	1	36	558	132	385	41	2
St. Louis	53	0	25	2	26	993	425	480	88	7
Wabasha	0	0	0	0	0	27	2	25	0	0
Washington	59	0	9	6	44	1,407	224	1,110	73	7
Wright	66	2	10	7	47	2,034	222	1,651	161	9
Nonmetropolitan Counties										
Beltrami	72	0	14	3	55	574	181	317	76	22
Cass	122	0	58	11	53	1,140	277	768	95	4
Crow Wing	29	1	10	0	18	696	226	406	64	4
Itasca	29	0	3	1	25	503	159	299	45	2
Otter Tail	42	0	15	0	27	534	172	324	38	5
Pine	41	1	16	3	21	1,216	371	752	93	4

See footnotes at end of table.

Table 10

Offenses Known to Law Enforcement

by Metropolitan and Nonmetropolitan Counties,[1] 2004—Continued

[The data shown in this table do not reflect county totals but are the number of offenses reported by the sheriff's office or county police department.]

County by state	**Violent crime**	Murder and non-negligent man-slaughter	Forcible rape	Robbery	Aggravated assault	**Property crime**	Burglary	Larceny-theft	Motor vehicle theft	Arson[2]
MISSISSIPPI										
Metropolitan Counties										
Desoto	42	1	7	20	14	678	203	339	136	5
George	102	2	2	0	98	249	81	121	47	1
Hinds	57	3	18	15	21	754	254	364	136	2
Jackson	126	3	23	20	80	2,114	543	1,319	252	0
Lamar	37	0	21	2	14	680	231	397	52	2
Madison	87	6	9	13	59	463	105	306	52	6
Rankin	49	1	4	8	36	800	329	431	40	5
Stone	48	1	5	4	38	157	41	99	17	5
Tate	18	0	1	2	15	252	106	103	43	1
Nonmetropolitan Counties										
Lauderdale	29	0	9	8	12	575	296	248	31	2
Lee	59	2	9	5	43	657	111	493	53	12
Lowndes	88	2	16	9	61	555	142	376	37	4
Panola	64	0	2	11	51	483	249	205	29	4
Pearl River	22	3	11	2	6	771	311	395	65	5
MISSOURI										
Metropolitan Counties										
Andrew	0	0	0	0	0	143	47	79	17	0
Boone	60	0	7	11	42	728	166	516	46	2
Buchanan	12	4	3	0	5	308	80	207	21	6
Callaway	17	0	4	2	11	469	115	329	25	5
Cass	61	0	11	2	48	477	154	272	51	0
Christian	40	0	3	1	36	484	144	270	70	3
Clay	56	0	2	3	51	175	62	99	14	10
Clinton	61	0	4	0	57	103	39	51	13	5
Cole	32	0	7	3	22	448	112	310	26	0
Dallas	15	3	0	0	12	121	48	59	14	1
Franklin	62	2	1	3	56	1,006	196	740	70	
Greene	21	1	1	5	14	1,253	303	862	88	0
Howard	12	0	4	0	8	49	37	11	1	0
Jasper[3]		0	2	3		637	163	390	84	1
Jefferson	415	1	41	6	367	2,816	352	2,172	292	4
Lafayette	43	1	3	1	38	189	92	84	13	0
Lincoln	65	1	1	1	62	284	78	177	29	1
McDonald	53	1	4	2	46	308	105	164	39	5
Moniteau	12	0	0	0	12	73	20	45	8	1
Newton	94	1	5	2	86	1,032	242	672	118	8
Osage	12	0	0	0	12	112	50	51	11	0
Platte	27	0	1	1	25	415	71	313	31	2
Polk	33	0	1	0	32	315	110	172	33	1
Ray	13	0	1	0	12	230	57	138	35	1
St. Charles	218	0	11	13	194	1,499	303	1,112	84	11
St. Louis County Police Department	981	14	57	224	686	9,624	1,513	7,038	1,073	60
Warren	68	1	1	4	62	184	53	110	21	2
Webster	69	0	1	1	67	339	119	198	22	1
Nonmetropolitan Counties										
Camden	30	3	1	2	24	629	215	380	34	4
Johnson	44	0	5	1	38	334	105	190	39	0
Pulaski	81	1	5	4	71	171	100	61	10	0
Taney	159	3	9	1	146	541	128	388	25	2
MONTANA										
Metropolitan Counties										
Carbon	2	1	0	0	1	29	0	27	2	0
Cascade[3]	25	0	4	0	21			362	26	3
Yellowstone	82	0	13	1	68	732	101	582	49	9

See footnotes at end of table.

Table 10

Offenses Known to Law Enforcement

by Metropolitan and Nonmetropolitan Counties,[1] 2004—Continued

[The data shown in this table do not reflect county totals but are the number of offenses reported by the sheriff's office or county police department.]

County by state	**Violent crime**	Murder and non-negligent man-slaughter	Forcible rape	Robbery	Aggravated assault	**Property crime**	Burglary	Larceny-theft	Motor vehicle theft	Arson[2]
MONTANA—Continued										
Nonmetropolitan Counties										
Gallatin	53	3	16	0	34	528	92	391	45	3
Lewis and Clark	64	0	8	2	54	391	75	291	25	9
Ravalli	48	0	5	1	42	113	22	85	6	2
Silver Bow	83	2	7	10	64	1,528	201	1,204	123	5
NEBRASKA										
Metropolitan Counties										
Dakota	1	0	0	0	1	47	15	27	5	1
Dixon	4	0	2	0	2	55	17	35	3	0
Douglas	177	0	9	10	158	1,277	299	857	121	2
Lancaster	22	1	9	3	9	536	129	382	25	4
Sarpy	60	4	12	4	40	780	138	562	80	10
Saunders	4	0	0	0	4	104	40	54	10	1
Seward	3	0	2	0	1	62	11	51	0	0
NEVADA										
Metropolitan Counties										
Carson City	293	1	0	24	268	1,664	374	1,076	214	15
Storey	5	1	0	1	3	60	22	36	2	1
Washoe	162	1	2	11	148	1,428	463	776	189	5
Nonmetropolitan Counties										
Douglas	71	0	0	12	59	1,217	238	878	101	12
Lyon	95	0	7	7	81	844	262	496	86	5
Nye	102	0	2	4	96	1,220	465	647	108	3
NEW JERSEY										
Metropolitan Counties										
Essex County Police Department	69	1	10	36	22	92	9	69	14	0
NEW MEXICO										
Metropolitan Counties										
Bernalillo	832	12	41	112	667	2,693	748	1,500	445	57
Sandoval	70	0	3	0	67	118	51	51	16	0
San Juan	209	1	57	6	145	1,140	222	839	79	5
Santa Fe	456	5	35	6	410	975	401	359	215	9
Torrance	13	0	3	1	9	48	34	7	7	0
Valencia	181	8	24	13	136	1,060	436	375	249	15
Nonmetropolitan Counties										
McKinley	80	3	10	6	61	347	124	188	35	8
NEW YORK										
Metropolitan Counties										
Albany	29	0	2	9	18	106	31	73	2	
Broome	51	0	14	2	35	1,134	177	901	56	
Chemung	44	1	9	3	31	362	50	294	18	
Dutchess	51	0	2	4	45	803	154	601	48	
Erie	139	1	7	9	122	974	193	770	11	
Herkimer	0	0	0	0	0	21	0	21	0	
Livingston	25	2	1	4	18	731	113	602	16	
Madison	16	0	5	2	9	248	98	142	8	
Monroe	240	4	15	47	174	5,235	809	4,125	301	8
Nassau	1,760	10	77	724	949	15,763	2,255	11,814	1,694	115
Niagara	115	1	11	19	84	1,485	337	1,056	92	
Oneida	100	0	26	4	70	652	152	457	43	
Onondaga	164	2	25	35	102	1,905	372	1,479	54	26

See footnotes at end of table.

Table 10

Offenses Known to Law Enforcement

by Metropolitan and Nonmetropolitan Counties,[1] 2004—Continued

[The data shown in this table do not reflect county totals but are the number of offenses reported by the sheriff's office or county police department.]

County by state	**Violent crime**	Murder and non-negligent man-slaughter	Forcible rape	Robbery	Aggravated assault	**Property crime**	Burglary	Larceny-theft	Motor vehicle theft	Arson[2]
NEW YORK—Continued										
Metropolitan Counties—Continued										
Ontario	34	3	3	4	24	1,047	261	729	57	
Orange	7	0	1	0	6	6	2	4	0	
Orleans	1	0	0	0	1	207	51	137	19	
Oswego	8	0	1	3	4	311	100	190	21	
Putnam	47	0	16	3	28	451	98	338	15	
Rensselaer	38	1	0	1	36	235	77	151	7	
Rockland	4	0	0	0	4	43	0	43	0	
Saratoga	40	1	5	8	26	963	178	744	41	10
Schenectady	20	0	2	2	16	14	3	10	1	
Schoharie	4	0	0	0	4	104	29	74	1	
Suffolk	258	0	0	0	258	21	9	9	3	
Suffolk County Police Department	2,268	28	109	845	1,286	24,421	3,537	18,325	2,559	351
Tioga	9	0	1	1	7	220	77	126	17	
Tompkins	13	1	8	1	3	465	93	363	9	
Ulster	28	0	1	2	25	260	51	198	11	
Washington	10	0	0	0	10	182	45	136	1	
Wayne	58	1	11	3	43	609	157	423	29	
Westchester Public Safety	80	1	6	7	66	323	26	279	18	
Nonmetropolitan Counties										
Allegany	1	0	0	0	1	2	1	1	0	
Cattaraugus	33	0	5	2	26	403	129	245	29	
Cayuga	24	0	1	1	22	288	89	189	10	
Chautauqua	51	0	9	8	34	1,098	251	823	24	
Chenango	66	0	7	5	54	421	98	314	9	
Clinton	0	0	0	0	0	2	0	2	0	
Columbia	14	1	1	3	9	330	61	253	16	
Cortland	16	0	5	1	10	335	57	270	8	
Delaware	18	0	3	0	15	110	50	57	3	
Franklin	0	0	0	0	0	0	0	0	0	
Fulton	18	0	0	1	17	377	63	295	19	
Genesee	43	0	10	4	29	743	150	568	25	
Greene	7	0	0	0	7	44	15	27	2	
Jefferson	47	0	7	3	37	519	102	401	16	
Otsego	20	1	3	0	16	147	58	87	2	
Steuben	6	2	0	1	3	307	77	219	11	
St. Lawrence	15	0	4	4	7	356	88	243	25	
Sullivan	44	1	11	3	29	617	165	438	14	
Wyoming	28	0	3	1	24	250	56	180	14	
NORTH CAROLINA										
Metropolitan Counties										
Alamance	95	1	6	13	75	1,158	447	625	86	5
Alexander	39	0	6	5	28	627	263	323	41	5
Anson	50	3	2	10	35	502	233	227	42	2
Brunswick	128	3	23	23	79	2,040	921	924	195	3
Burke	87	0	11	16	60	1,268	506	685	77	1
Cabarrus	38	2	6	11	19	1,016	437	544	35	4
Caldwell	78	3	6	2	67	1,178	436	674	68	11
Catawba	113	2	19	17	75	1,625	629	908	88	12
Chatham	85	4	7	14	60	926	375	485	66	4
Cumberland	750	13	27	137	573	6,164	2,288	3,587	289	67
Currituck	46	0	6	2	38	630	209	393	28	2
Davie	66	1	4	10	51	616	212	350	54	5
Durham	79	3	0	19	57	948	257	622	69	0
Edgecombe	44	4	1	11	28	690	291	334	65	8
Franklin	60	5	0	18	37	871	417	384	70	7
Gaston County Police Department	218	1	26	32	159	1,943	764	984	195	28
Greene	73	4	8	11	50	567	144	378	45	2
Guilford	204	3	16	51	134	2,179	747	1,264	168	18
Haywood	98	1	26	8	63	897	346	474	77	7
Henderson	68	0	30	12	26	1,437	496	837	104	6

See footnotes at end of table.

Table 10

Offenses Known to Law Enforcement

by Metropolitan and Nonmetropolitan Counties,[1] 2004—Continued

[The data shown in this table do not reflect county totals but are the number of offenses reported by the sheriff's office or county police department.]

County by state	**Violent crime**	Murder and non-negligent man-slaughter	Forcible rape	Robbery	Aggravated assault	**Property crime**	Burglary	Larceny-theft	Motor vehicle theft	Arson[2]
NORTH CAROLINA—Continued										
Metropolitan Counties—Continued										
Hoke	122	8	11	23	80	1,289	745	463	81	22
Johnston	151	4	17	30	100	2,342	725	1,386	231	7
Madison	8	1	0	0	7	128	48	66	14	4
Nash	50	2	2	12	34	818	291	442	85	16
New Hanover	217	1	33	37	146	2,722	824	1,749	149	15
Orange	33	2	3	17	11	944	401	489	54	0
Pender	46	2	5	11	28	673	228	364	81	3
Person	64	0	7	4	53	546	236	304	6	1
Pitt	269	1	17	43	208	1,579	520	972	87	19
Randolph	93	1	5	9	78	2,416	656	1,598	162	5
Rockingham	114	3	4	30	77	1,444	452	924	68	3
Stokes	104	2	7	2	93	959	344	528	87	6
Wake	157	3	13	41	100	2,384	908	1,255	221	11
Wayne	160	7	3	29	121	2,085	829	1,106	150	4
Yadkin	45	3	5	5	32	542	202	305	35	9
Nonmetropolitan Counties										
Beaufort	89	1	7	14	67	808	274	494	40	8
Bladen	254	2	4	24	224	890	336	503	51	12
Carteret	28	2	5	3	18	553	199	305	49	0
Columbus	270	4	6	23	237	1,716	780	795	141	2
Craven	108	0	5	12	91	1,431	450	905	76	2
Davidson	115	4	0	27	84	1,730	48	1,466	216	10
Duplin	108	1	1	12	94	928	474	388	66	5
Granville	60	1	4	10	45	745	355	344	46	4
Halifax	104	4	5	28	67	1,022	431	475	116	8
Harnett	236	7	9	23	197	2,443	1,033	1,192	218	36
Iredell	187	5	18	19	145	1,933	729	1,027	177	19
Jackson	63	0	12	4	47	691	259	371	61	3
Lee	26	1	3	8	14	428	207	176	45	16
Lenoir	90	2	2	7	79	995	424	529	42	4
Macon	25	2	2	1	20	462	195	243	24	3
McDowell	38	2	3	15	18	596	251	292	53	5
Moore	84	4	6	13	61	914	439	394	81	18
Richmond	96	2	8	32	54	1,145	467	628	50	13
Robeson	503	16	31	126	330	3,319	1,767	1,210	342	17
Rowan	123	1	11	16	95	1,447	466	848	133	13
Rutherford	144	2	15	22	105	1,232	465	630	137	20
Stanly	46	0	18	3	25	458	205	233	20	3
Surry	158	3	4	11	140	1,342	517	684	141	18
Vance	58	1	2	18	37	1,408	753	597	58	3
Watauga	27	1	2	2	22	568	239	296	33	2
NORTH DAKOTA										
Metropolitan Counties										
Burleigh	13	0	7	1	5	158	56	87	15	0
Cass	17	0	3	1	13	159	48	95	16	3
Grand Forks	12	0	6	0	6	99	22	67	10	1
Morton	5	0	4	0	1	85	27	53	5	0
OHIO										
Metropolitan Counties										
Allen	52	1	11	20	20	1,372	234	1,094	44	1
Belmont	22	1	5	5	11	412	126	250	36	5
Brown	26	0	9	8	9	616	212	360	44	11
Butler	49	2	14	13	20	1,232	370	807	55	17
Carroll	19	0	11	2	6	243	86	136	21	1
Clark	87	1	23	28	35	2,133	601	1,367	165	11
Clermont	73	0	48	6	19	1,576	422	1,059	95	20
Delaware	35	0	10	14	11	1,167	380	722	65	16
Erie	25	1	5	4	15	472	139	307	26	7

See footnotes at end of table.

Table 10

Offenses Known to Law Enforcement

by Metropolitan and Nonmetropolitan Counties,[1] 2004—Continued

[The data shown in this table do not reflect county totals but are the number of offenses reported by the sheriff's office or county police department.]

County by state	**Violent crime**	Murder and non-negligent man-slaughter	Forcible rape	Robbery	Aggravated assault	**Property crime**	Burglary	Larceny-theft	Motor vehicle theft	Arson[2]
OHIO—Continued										
Metropolitan Counties—Continued										
Fairfield	31	1	14	5	11	1,243	369	800	74	9
Franklin	320	18	58	149	95	4,652	816	3,203	633	22
Geauga	6	0	3	3	0	275	82	177	16	1
Greene	18	0	13	1	4	501	152	324	25	0
Hamilton	294	8	64	145	77	7,245	1,028	5,846	371	60
Jefferson	64	3	4	12	45	335	77	214	44	0
Lake	27	1	5	10	11	664	127	490	47	1
Lawrence	16	0	0	0	16	102	12	76	14	2
Licking	27	0	4	6	17	692	204	410	78	3
Lorain	62	0	20	23	19	1,122	576	508	38	25
Pickaway	33	0	6	5	22	868	402	433	33	5
Preble	25	0	10	5	10	413	145	240	28	0
Richland	50	2	10	21	17	1,208	367	782	59	4
Stark	153	0	46	58	49	3,070	782	2,067	221	19
Summit	72	0	21	13	38	1,329	283	948	98	5
Trumbull	23	0	3	3	17	522	153	317	52	4
Union	11	0	3	1	7	381	102	261	18	3
Washington	44	2	22	5	15	525	156	340	29	8
Wood	10	1	4	0	5	639	182	414	43	2
Nonmetropolitan Counties										
Ashland	13	0	4	3	6	280	99	167	14	2
Athens	16	0	4	1	11	63	23	40	0	0
Auglaize	0	0	0	0	0	77	17	58	2	1
Champaign	15	1	2	2	10	411	113	276	22	4
Clinton	17	0	3	1	13	164	41	115	8	1
Columbiana	15	0	11	4	0	297	114	155	28	1
Coshocton	0	0	0	0	0	565	93	450	22	0
Darke	16	0	6	0	10	363	128	214	21	2
Gallia	40	3	10	13	14	903	335	506	62	8
Highland	22	0	0	0	22	319	158	139	22	2
Huron	17	0	0	3	14	375	160	181	34	0
Logan	11	1	3	2	5	243	101	120	22	0
Marion	19	1	1	10	7	833	168	627	38	6
Perry	8	0	3	1	4	279	106	145	28	1
Putnam	8	0	2	0	6	189	63	121	5	1
Ross	58	2	17	19	20	1,688	483	1,106	99	6
Scioto	63	1	9	21	32	2,481	985	1,334	162	0
Tuscarawas	14	0	3	3	8	370	115	210	45	4
Wayne	26	0	8	3	15	566	252	294	20	7
Williams	15	0	10	1	4	295	71	215	9	5
OKLAHOMA										
Metropolitan Counties										
Canadian	14	0	2	0	12	124	42	62	20	2
Cleveland	59	1	9	0	49	353	152	171	30	9
Comanche	76	2	3	1	70	311	95	196	20	1
Creek	61	0	5	0	56	715	284	326	105	17
Grady	32	0	0	2	30	340	169	146	25	4
Le Flore	26	0	1	1	24	108	43	57	8	2
Lincoln	40	0	6	2	32	202	67	102	33	3
Logan	31	2	3	1	25	276	143	119	14	2
McClain	28	0	3	2	23	168	54	93	21	2
Oklahoma	62	0	0	1	61	226	77	109	40	2
Okmulgee	21	1	4	1	15	252	118	106	28	4
Osage	27	1	2	4	20	334	136	168	30	1
Pawnee	68	2	5	0	61	262	89	152	21	10
Rogers	7	1	1	1	4	356	142	174	40	0
Sequoyah	113	0	7	2	104	395	120	226	49	4
Tulsa	227	6	13	25	183	1,461	349	958	154	13
Wagoner	37	2	5	2	28	354	112	184	58	3

See footnotes at end of table.

Table 10

Offenses Known to Law Enforcement

by Metropolitan and Nonmetropolitan Counties,[1] 2004—Continued

[The data shown in this table do not reflect county totals but are the number of offenses reported by the sheriff's office or county police department.]

County by state	**Violent crime**	Murder and non-negligent man-slaughter	Forcible rape	Robbery	Aggravated assault	**Property crime**	Burglary	Larceny-theft	Motor vehicle theft	Arson[2]
OKLAHOMA—Continued										
Nonmetropolitan Counties										
Cherokee	96	0	8	2	86	215	83	104	28	0
Delaware	132	1	12	1	118	384	169	166	49	8
Mayes	37	4	1	2	30	312	142	144	26	5
Pottawatomie	60	0	9	4	47	605	209	336	60	9
OREGON										
Metropolitan Counties										
Benton	28	0	2	1	25	343	115	202	26	4
Clackamas	251	3	56	99	93	7,815	1,405	5,455	955	23
Deschutes	66	0	11	10	45	1,330	350	872	108	7
Jackson	244	2	15	16	211	1,603	421	1,046	136	16
Lane	158	1	22	13	122	1,771	765	762	244	15
Marion	113	0	15	36	62	3,381	684	2,209	488	1
Multnomah	67	1	6	10	50	1,028	161	754	113	8
Polk	28	0	3	2	23	288	90	174	24	3
Washington	182	2	44	46	90	4,535	807	3,248	480	16
Yamhill	47	0	13	6	28	743	197	458	88	5
Nonmetropolitan Counties										
Coos	19	0	2	4	13	572	177	353	42	6
Douglas	31	1	8	6	16	1,266	326	805	135	12
Josephine	54	3	5	10	36	1,125	295	673	157	3
Klamath	122	2	13	12	95	1,070	316	660	94	9
Linn	22	2	2	10	8	1,632	544	930	158	10
PENNSYLVANIA										
Metropolitan Counties										
Allegheny	9	0	0	0	9	6	2	4	0	0
Allegheny County Police Department	114	0	26	43	45	563	193	354	16	58
Beaver	9	0	0	0	9	10	0	10	0	3
Centre	1	0	0	0	1	1	0	1	0	0
Cumberland	1	0	0	0	1	0	0	0	0	0
Lancaster	3	0	0	0	3	0	0	0	0	0
York	4	0	0	0	4	0	0	0	0	0
SOUTH CAROLINA										
Metropolitan Counties										
Aiken	336	3	49	43	241	2,649	808	1,524	317	8
Anderson	948	13	34	121	780	5,739	1,554	3,644	541	23
Berkeley	535	2	41	60	432	2,848	874	1,673	301	11
Calhoun	42	2	5	4	31	202	53	117	32	4
Charleston	976	4	38	85	849	3,004	745	1,868	391	9
Darlington	660	5	16	54	585	2,138	812	1,119	207	19
Dorchester	342	4	27	46	265	1,688	461	1,074	153	10
Edgefield	34	0	3	3	28	328	81	224	23	1
Fairfield	229	1	10	17	201	646	205	390	51	2
Florence	603	3	33	104	463	3,587	1,138	2,200	249	4
Greenville	2,146	23	130	361	1,632	10,639	2,988	6,596	1,055	61
Horry County Police Department	1,111	8	72	170	861	7,267	1,607	4,907	753	23
Kershaw	187	4	13	9	161	1,045	283	673	89	6
Laurens	347	2	16	28	301	1,514	444	899	171	23
Lexington	559	6	47	123	383	4,618	1,118	3,011	489	2
Pickens	219	0	29	11	179	1,631	456	1,001	174	4
Richland	1,813	19	97	293	1,404	9,212	1,822	6,543	847	33
Saluda	128	1	0	1	126	102	31	67	4	2
Spartanburg	953	10	69	152	722	7,010	1,625	4,687	698	5
Sumter	530	8	15	75	432	2,630	982	1,391	257	32
York	607	3	31	36	537	3,030	693	2,088	249	17

See footnotes at end of table.

Table 10

Offenses Known to Law Enforcement

by Metropolitan and Nonmetropolitan Counties,[1] 2004—Continued

[The data shown in this table do not reflect county totals but are the number of offenses reported by the sheriff's office or county police department.]

County by state	**Violent crime**	Murder and non-negligent man-slaughter	Forcible rape	Robbery	Aggravated assault	**Property crime**	Burglary	Larceny-theft	Motor vehicle theft	Arson[2]
SOUTH CAROLINA—Continued										
Nonmetropolitan Counties										
Beaufort	756	3	40	102	611	4,521	1,337	2,838	346	29
Cherokee	193	2	19	28	144	1,760	391	1,270	99	7
Chesterfield	134	1	9	7	117	803	257	472	74	12
Colleton	277	1	12	20	244	923	250	573	100	19
Georgetown	212	0	13	25	174	1,318	322	890	106	8
Greenwood	243	2	16	5	220	1,382	256	1,056	70	11
Lancaster	222	3	24	31	164	1,786	582	1,098	106	11
Oconee	247	3	26	14	204	1,459	488	862	109	16
Orangeburg	590	17	32	64	477	3,299	1,103	1,813	383	3
Williamsburg	182	4	15	15	148	808	308	405	95	4
SOUTH DAKOTA										
Metropolitan Counties										
Lincoln	1	0	0	0	1	120	65	44	11	1
McCook	6	0	0	0	6	23	0	20	3	0
Meade	21	0	7	0	14	198	59	120	19	2
Minnehaha	42	0	8	2	32	337	161	136	40	1
Pennington	58	1	29	2	26	488	149	317	22	1
Turner	3	0	2	1	0	50	29	18	3	0
Union	1	0	0	0	1	14	4	6	4	0
TENNESSEE										
Metropolitan Counties										
Anderson	75	1	6	7	61	843	262	501	80	10
Blount	309	3	34	9	263	1,698	597	927	174	14
Bradley	281	1	11	5	264	1,131	388	638	105	5
Cannon	16	0	0	0	16	111	49	50	12	2
Carter	72	1	3	3	65	815	288	465	62	21
Cheatham	66	2	2	4	58	512	118	309	85	3
Chester	28	0	3	1	24	121	42	73	6	2
Dickson	157	0	45	7	105	621	211	364	46	7
Fayette	106	0	5	11	90	516	176	270	70	6
Grainger	30	0	1	1	28	345	78	243	24	0
Hamblen	122	2	2	13	105	620	184	358	78	7
Hamilton	283	2	14	10	257	1,772	495	1,148	129	6
Hartsville-Trousdale	23	0	6	1	16	113	46	61	6	1
Hawkins	76	1	5	2	68	936	341	506	89	4
Hickman	75	2	7	6	60	418	155	216	47	2
Jefferson	84	0	8	5	71	745	234	426	85	6
Knox	582	4	29	84	465	5,637	1,518	3,669	450	57
Loudon	67	3	4	4	56	537	144	348	45	1
Macon	85	0	5	1	79	255	55	173	27	9
Madison	154	1	17	12	124	944	258	580	106	9
Marion	49	0	4	0	45	359	106	174	79	1
Montgomery	106	0	10	5	91	661	193	423	45	5
Polk	33	0	2	3	28	205	69	114	22	1
Robertson	119	1	3	4	111	434	117	286	31	2
Rutherford	208	1	19	5	183	1,083	334	642	107	3
Sequatchie	34	0	2	1	31	82	34	32	16	2
Shelby	373	3	28	64	278	3,156	1,121	1,761	274	16
Shelby County Police Department	0	0	0	0	0	32	3	29	0	0
Smith	30	1	4	0	25	104	28	63	13	2
Stewart	48	0	3	0	45	243	100	119	24	2
Sullivan	397	4	26	20	347	1,913	610	1,141	162	23
Sumner	114	1	19	5	89	651	171	423	57	7
Tipton	172	1	14	13	144	803	264	432	107	2
Unicoi	13	0	0	0	13	209	36	159	14	1
Union	38	0	1	2	35	371	134	203	34	11
Washington	166	0	8	9	149	1,092	400	618	74	3
Williamson	83	1	4	2	76	545	109	395	41	4
Wilson	194	0	7	12	175	933	399	469	65	4

See footnotes at end of table.

Table 10

Offenses Known to Law Enforcement

by Metropolitan and Nonmetropolitan Counties,[1] 2004—Continued

[The data shown in this table do not reflect county totals but are the number of offenses reported by the sheriff's office or county police department.]

County by state	**Violent crime**	Murder and non-negligent man-slaughter	Forcible rape	Robbery	Aggravated assault	**Property crime**	Burglary	Larceny-theft	Motor vehicle theft	Arson[2]
TENNESSEE—Continued										
Nonmetropolitan Counties										
Campbell	200	0	4	4	192	628	229	323	76	3
Claiborne	98	1	4	2	91	540	182	311	47	14
Cocke	101	5	1	8	87	682	318	242	122	8
Cumberland	57	0	0	3	54	861	273	476	112	13
Greene	208	1	5	12	190	1,230	525	569	136	26
Lawrence	140	0	13	1	126	608	275	280	53	3
Maury	104	2	15	5	82	877	188	623	66	9
McMinn	127	3	4	3	117	733	268	393	72	1
Monroe	197	6	11	0	180	774	227	472	75	20
Putnam	55	3	3	7	42	540	86	406	48	3
Roane	86	2	7	2	75	861	296	462	103	16
Sevier	100	1	12	4	83	1,386	463	830	93	0
Warren	52	0	2	1	49	370	95	221	54	2
TEXAS										
Metropolitan Counties										
Aransas	98	3	3	7	85	717	208	488	21	1
Archer	7	0	2	0	5	81	38	32	11	4
Armstrong	4	0	0	0	4	30	8	20	2	1
Atascosa	19	4	0	2	13	382	177	180	25	2
Austin	43	0	5	0	38	204	79	107	18	0
Bandera	34	0	5	1	28	407	110	275	22	4
Bastrop	162	1	2	4	155	1,046	537	421	88	4
Bell	83	10	29	6	38	851	273	520	58	3
Bexar	500	8	51	75	366	5,624	1,616	3,724	284	105
Bowie	116	3	9	4	100	597	172	369	56	6
Brazoria	84	2	4	24	54	1,618	788	748	82	2
Brazos	38	0	3	6	29	481	134	314	33	6
Burleson	25	4	2	2	17	138	66	65	7	0
Caldwell	39	0	6	2	31	235	89	134	12	0
Calhoun	22	0	1	1	20	198	61	118	19	1
Callahan	13	3	0	0	10	48	27	16	5	0
Cameron	291	2	26	25	238	1,710	686	887	137	13
Carson	5	0	0	0	5	2	1	0	1	0
Chambers	55	2	0	8	45	559	232	276	51	6
Clay	15	0	3	2	10	217	79	124	14	0
Collin	56	2	23	2	29	717	248	356	113	2
Comal	126	0	23	2	101	819	295	487	37	7
Coryell	18	0	3	0	15	107	55	40	12	2
Crosby	15	0	3	2	10	49	24	21	4	0
Dallas	108	2	0	4	102	343	137	165	41	16
Delta	11	0	0	1	10	190	72	112	6	1
Denton	88	0	5	4	79	832	231	541	60	8
Ector	82	1	3	8	70	1,140	255	809	76	1
Ellis	90	1	3	6	80	1,032	368	553	111	11
El Paso	238	6	20	18	194	1,119	261	733	125	8
Fort Bend	642	9	46	131	456	3,161	990	1,952	219	36
Galveston	191	2	28	23	138	831	269	458	104	9
Goliad	5	1	0	2	2	33	15	18	0	0
Grayson	51	1	12	4	34	718	268	393	57	2
Gregg	69	2	17	10	40	1,000	234	671	95	2
Guadalupe	97	0	8	2	87	839	293	488	58	3
Hardin	54	1	2	4	47	402	127	221	54	6
Harris	6,995	56	370	1,899	4,670	40,324	9,941	25,694	4,689	442
Hays	69	0	8	6	55	852	206	552	94	0
Hidalgo	1,245	19	103	191	932	6,559	2,353	3,784	422	135
Hunt	49	1	0	11	37	1,165	389	618	158	5
Irion	5	0	0	0	5	21	11	8	2	0
Jefferson	31	0	0	6	25	494	137	310	47	1
Johnson	200	0	4	5	191	1,464	522	795	147	24
Jones	32	2	6	0	24	83	45	37	1	0
Kaufman	388	2	44	13	329	1,485	569	749	167	13
Kendall	23	1	2	0	20	168	54	102	12	2

See footnotes at end of table.

Table 10

Offenses Known to Law Enforcement

by Metropolitan and Nonmetropolitan Counties,[1] 2004—Continued

[The data shown in this table do not reflect county totals but are the number of offenses reported by the sheriff's office or county police department.]

County by state	**Violent crime**	Murder and non-negligent man-slaughter	Forcible rape	Robbery	Aggravated assault	**Property crime**	Burglary	Larceny-theft	Motor vehicle theft	Arson[2]
TEXAS—Continued										
Metropolitan Counties—Continued										
Lampasas	4	0	0	0	4	65	28	35	2	0
Liberty	140	7	15	6	112	940	364	456	120	8
Lubbock	86	3	14	10	59	854	294	476	84	3
McLennan	88	1	18	6	63	837	323	425	89	8
Medina	48	2	8	6	32	347	158	167	22	0
Midland	27	1	0	5	21	443	141	275	27	1
Montgomery	919	6	60	120	733	6,658	1,811	4,317	530	43
Nueces	70	0	15	11	44	370	120	228	22	0
Orange	172	1	5	5	161	731	331	297	103	17
Parker	54	1	7	6	40	1,167	477	597	93	0
Potter	12	0	1	1	10	237	64	153	20	6
Randall	62	1	9	1	51	391	124	229	38	3
Robertson	18	0	3	0	15	95	45	43	7	2
Rockwall	53	0	3	2	48	234	94	118	22	4
Rusk	156	4	24	1	127	673	245	358	70	5
San Jacinto	41	3	1	6	31	448	173	223	52	12
San Patricio	26	1	0	4	21	421	165	234	22	0
Smith	311	3	42	29	237	1,921	700	1,028	193	38
Tarrant	151	0	38	24	89	1,571	535	956	80	1
Taylor	17	0	0	1	16	194	101	80	13	0
Tom Green	25	0	7	1	17	289	78	204	7	3
Travis	348	4	51	39	254	4,005	1,152	2,587	266	25
Upshur	52	4	1	2	45	447	197	210	40	2
Victoria	50	1	10	5	34	683	191	452	40	8
Waller	18	2	3	0	13	313	137	137	39	0
Webb	62	4	3	9	46	282	121	129	32	6
Wichita	22	0	4	2	16	170	67	79	24	3
Williamson	187	1	38	16	132	1,698	423	1,167	108	31
Wilson	42	0	4	1	37	239	123	105	11	1
Wise	154	0	8	0	146	695	244	431	20	0
Nonmetropolitan Counties										
Anderson	72	0	3	7	62	439	174	212	53	5
Angelina	279	1	19	9	250	806	388	326	92	0
Cherokee	89	1	13	4	71	531	228	247	56	1
Harrison	142	2	1	6	133	897	395	444	58	12
Henderson	266	4	5	6	251	1,109	451	523	135	1
Hood	52	1	2	3	46	800	269	472	59	5
Jasper	91	1	9	0	81	495	190	286	19	0
Maverick	116	0	2	10	104	811	284	509	18	1
Nacogdoches	98	0	2	5	91	524	259	217	48	0
Polk	60	5	8	6	41	695	291	341	63	3
Starr	63	3	3	10	47	410	201	162	47	1
Van Zandt	125	1	0	10	114	922	380	417	125	0
Walker	140	0	8	7	125	457	172	239	46	0
Wood	18	0	0	2	16	622	284	332	6	5
UTAH										
Metropolitan Counties										
Cache	30	0	12	0	18	437	96	312	29	2
Morgan	6	0	3	0	3	75	25	48	2	0
Salt Lake	836	5	153	140	538	13,145	1,890	10,109	1,146	16
Summit	10	0	8	1	1	618	98	485	35	0
Tooele	11	0	4	1	6	233	66	161	6	2
Washington	41	0	3	0	38	531	154	313	64	3
Weber	32	0	3	3	26	1,207	229	904	74	4
VERMONT										
Metropolitan Counties										
Chittenden	0	0	0	0	0	1	0	1	0	0
Franklin	19	0	4	1	14	167	32	124	11	0
Grand Isle	1	0	0	0	1	49	16	27	6	0

See footnotes at end of table.

Table 10

Offenses Known to Law Enforcement

by Metropolitan and Nonmetropolitan Counties,[1] 2004—Continued

[The data shown in this table do not reflect county totals but are the number of offenses reported by the sheriff's office or county police department.]

County by state	**Violent crime**	Murder and non-negligent man-slaughter	Forcible rape	Robbery	Aggravated assault	**Property crime**	Burglary	Larceny-theft	Motor vehicle theft	Arson[2]
VIRGINIA										
Metropolitan Counties										
Albemarle County Police Department	122	1	27	20	74	1,755	213	1,463	79	15
Amelia	11	0	1	1	9	103	11	78	14	4
Amherst	36	1	10	10	15	339	47	261	31	2
Appomattox	17	0	2	4	11	98	22	74	2	0
Arlington County Police Department	406	1	27	178	200	4,648	354	3,809	485	8
Bedford	56	0	13	2	41	680	145	500	35	10
Botetourt	31	0	2	2	27	376	40	320	16	1
Campbell	66	1	14	10	41	586	133	411	42	5
Charles City	3	0	0	0	3	32	13	17	2	0
Chesterfield County Police Department	530	9	51	205	265	7,740	1,393	5,879	468	91
Clarke	37	1	6	0	30	189	25	154	10	2
Craig	7	2	0	0	5	26	11	13	2	1
Cumberland	12	0	1	0	11	96	38	53	5	1
Dinwiddie	38	4	6	5	23	591	48	488	55	3
Fairfax County Police Department[3]	577	3	35	344	195	15,256	135	13,777	1,344	109
Fauquier	62	0	3	6	53	674	78	559	37	15
Fluvanna	29	0	4	2	23	231	44	165	22	3
Franklin	47	2	8	2	35	587	88	437	62	4
Frederick	72	1	24	15	32	1,133	208	822	103	5
Giles	28	0	2	0	26	20	3	17	0	1
Gloucester	31	1	10	6	14	409	45	349	15	8
Goochland	48	2	2	3	41	190	43	122	25	2
Greene	14	0	3	2	9	139	30	99	10	2
Hanover	51	3	11	19	18	1,187	116	1,000	71	7
Henrico County Police Department	676	20	27	298	331	10,748	1,647	8,332	769	112
Isle of Wight	26	1	4	6	15	350	8	322	20	7
James City County Police Department	85	0	20	12	53	885	122	710	53	9
King William	5	0	2	1	2	57	12	36	9	0
Loudoun	140	1	27	36	76	2,667	246	2,254	167	58
Louisa	28	0	7	4	17	427	59	343	25	1
Mathews	7	1	2	1	3	134	43	85	6	3
Montgomery	51	1	13	2	35	530	129	365	36	9
Nelson	14	1	1	2	10	231	52	159	20	1
New Kent	9	0	0	3	6	226	42	177	7	2
Powhatan	5	0	1	2	2	237	50	162	25	1
Prince George County Police Department	49	1	11	12	25	343	1	307	35	2
Prince William County Police Department	555	7	29	212	307	7,865	1,064	5,951	850	55
Roanoke County Police Department	199	1	17	6	175	1,092	183	810	99	16
Rockingham	24	1	10	1	12	356	121	215	20	0
Scott	38	0	5	6	27	389	81	281	27	1
Stafford	116	5	26	18	67	1,624	163	1,357	104	18
Surry	21	1	1	3	16	84	25	56	3	3
Sussex	22	1	1	1	19	173	29	133	11	1
Washington	84	5	13	4	62	899	204	645	50	11
York	54	1	8	11	34	1,162	97	1,027	38	19
Nonmetropolitan Counties										
Accomack	53	1	11	19	22	452	71	342	39	1
Augusta	85	4	7	10	64	844	175	603	66	5
Carroll	41	1	2	4	34	315	97	179	39	5
Culpeper	29	0	5	5	19	253	40	199	14	3
Henry	177	7	12	39	119	1,324	301	915	108	11
Tazewell	56	0	12	2	42	708	190	486	32	15
Wise	70	3	14	1	52	483	157	287	39	17
WASHINGTON										
Metropolitan Counties										
Asotin	25	1	4	1	19	247	49	177	21	0
Benton	80	1	10	4	65	784	230	486	68	15
Chelan	50	2	14	5	29	1,328	187	1,072	69	6
Clark	271	2	57	54	158	5,330	1,131	3,505	694	42
Cowlitz	98	1	10	7	80	968	315	537	116	6

See footnotes at end of table.

Table 10

Offenses Known to Law Enforcement

by Metropolitan and Nonmetropolitan Counties,[1] 2004—Continued

[The data shown in this table do not reflect county totals but are the number of offenses reported by the sheriff's office or county police department.]

County by state	**Violent crime**	Murder and non-negligent man-slaughter	Forcible rape	Robbery	Aggravated assault	**Property crime**	Burglary	Larceny-theft	Motor vehicle theft	Arson[2]
WASHINGTON—Continued										
Metropolitan Counties—Continued										
Douglas	38	1	6	2	29	685	177	478	30	1
Franklin	19	0	3	2	14	284	87	183	14	2
King	699	13	136	210	340	10,241	2,751	5,590	1,900	217
Kitsap	524	1	122	40	361	3,934	1,089	2,506	339	47
Pierce	1,046	10	110	199	727	10,712	2,870	6,177	1,665	76
Skagit	111	1	31	7	72	1,937	591	1,166	180	24
Skamania	13	3	7	0	3	377	72	276	29	0
Snohomish	645	8	158	121	358	7,807	2,228	3,755	1,824	71
Spokane	156	2	17	17	120	3,476	934	2,260	282	15
Thurston	266	2	18	24	222	3,006	962	1,802	242	29
Whatcom	167	1	42	9	115	1,854	745	921	188	19
Yakima	119	5	38	24	52	2,804	1,001	1,426	377	43
Nonmetropolitan Counties										
Clallam	81	1	21	4	55	619	187	375	57	6
Grant	61	0	8	8	45	1,513	465	891	157	8
Grays Harbor	36	0	1	5	30	516	200	277	39	16
Lewis	80	0	11	8	61	895	354	471	70	6
Mason	134	2	44	8	80	1,809	644	958	207	12
Stevens	29	1	24	1	3	692	242	408	42	5
WEST VIRGINIA										
Metropolitan Counties										
Berkeley	36	1	0	1	34	91	15	51	25	1
Boone	12	0	1	1	10	77	29	27	21	0
Cabell	28	1	9	16	2	800	189	543	68	1
Clay	1	0	0	0	1	0	0	0	0	0
Hampshire	27	1	1	0	25	40	18	19	3	0
Kanawha	206	5	16	28	157	1,710	660	874	176	39
Marshall	20	0	2	1	17	134	42	81	11	1
Mineral	11	0	1	1	9	38	8	27	3	1
Monongalia	40	0	0	7	33	413	70	312	31	2
Morgan	6	0	0	1	5	44	16	24	4	0
Preston	11	0	0	1	10	106	46	51	9	1
Wayne	4	0	0	1	3	243	101	101	41	0
Wirt	0	0	0	0	0	28	16	8	4	0
Wood	201	0	8	5	188	519	186	304	29	3
Nonmetropolitan Counties										
Fayette	57	0	5	5	47	338	133	182	23	7
Harrison	50	0	1	1	48	373	125	219	29	7
Logan	7	0	0	2	5	34	8	23	3	0
Marion	17	0	3	4	10	262	64	157	41	3
Mercer	122	1	5	14	102	838	298	457	83	12
WISCONSIN										
Metropolitan Counties										
Brown	56	1	13	1	41	1,382	267	1,054	61	5
Calumet	5	0	0	1	4	187	48	126	13	0
Chippewa	17	0	5	0	12	325	58	248	19	0
Columbia	17	0	4	0	13	366	92	243	31	4
Douglas	6	0	1	0	5	259	109	117	33	4
Eau Claire	6	0	0	1	5	387	102	272	13	1
Fond du Lac	21	1	0	0	20	265	47	196	22	1
Iowa	7	1	1	1	4	134	36	92	6	1
Kenosha	25	0	4	6	15	628	133	440	55	1
Kewaunee	0	0	0	0	0	269	13	255	1	0
La Crosse	15	0	0	1	14	154	31	117	6	0
Marathon	39	0	3	3	33	514	127	363	24	0
Oconto	18	1	0	2	15	461	237	189	35	6

See footnotes at end of table.

Table 10

Offenses Known to Law Enforcement

by Metropolitan and Nonmetropolitan Counties,[1] 2004—Continued

[The data shown in this table do not reflect county totals but are the number of offenses reported by the sheriff's office or county police department.]

County by state	**Violent crime**	Murder and non-negligent man-slaughter	Forcible rape	Robbery	Aggravated assault	**Property crime**	Burglary	Larceny-theft	Motor vehicle theft	Arson[2]
WISCONSIN—Continued										
Metropolitan Counties—Continued										
Outagamie	3	0	1	0	2	414	78	314	22	0
Ozaukee	9	0	0	0	9	228	53	170	5	1
Racine	12	1	1	3	7	726	80	622	24	0
Rock	32	0	5	1	26	423	162	232	29	5
Sheboygan	34	0	1	3	30	497	75	398	24	3
St. Croix	18	0	4	0	14	462	124	315	23	2
Washington	31	0	16	4	11	677	151	487	39	6
Waukesha	60	1	1	3	55	584	105	457	22	1
Winnebago	17	0	1	0	16	378	61	292	25	2
Nonmetropolitan Counties										
Barron	28	0	4	1	23	356	102	233	21	2
Clark	12	0	7	0	5	175	41	122	12	0
Dodge	25	0	8	2	15	302	111	168	23	1
Dunn	10	0	4	2	4	272	81	161	30	2
Grant	36	0	0	0	36	138	58	73	7	2
Jefferson	36	0	16	0	20	370	76	273	21	5
Marinette	14	0	1	0	13	458	186	241	31	2
Polk	15	2	9	0	4	364	167	165	32	1
Portage	13	0	6	0	7	316	95	201	20	0
Sauk	19	0	2	4	13	606	113	462	31	0
Shawano	12	0	4	1	7	457	131	307	19	2
Walworth	12	1	1	3	7	357	70	262	25	2
Waupaca	13	0	3	1	9	474	128	296	50	0
Wood	7	1	0	1	5	307	99	189	19	2
WYOMING										
Metropolitan Counties										
Laramie	54	1	12	1	40	549	104	417	28	0
Natrona	9	0	0	2	7	351	112	215	24	6

[1] Data provided for nonmetropolitan counties are inclusive of only those counties that are 25,000 and over in population.
[2] The FBI does not publish arson data unless it receives data from either the agency or the state for all 12 months of the calendar year.
[3] Because of changes in reporting practices, annexations, and/or incomplete data, figures are not comparable to previous years' data.

Table 11

Offenses Known to Law Enforcement
by State Agency by State, 2004
by Federal Agency, 2004

State agency by state	***Violent crime***	*Murder and non-negligent man-slaughter*	*Forcible rape*	*Robbery*	*Aggravated assault*	***Property crime***	*Burglary*	*Larceny-theft*	*Motor vehicle theft*	*Arson*[1]
ALABAMA										
Alabama Alcoholic Beverage Control Board	0	0	0	0	0	0	0	0	0	
Alabama Department of Mental Health	3	0	1	0	2	1	0	1	0	
ALASKA										
Alaska State Troopers	957	15	141	27	774	4,356	1,268	2,511	577	47
Alcohol Beverage Control Board	0	0	0	0	0	0	0	0	0	0
ARIZONA										
Arizona Department of Public Safety	5	0	0	0	5	4	0	4	0	0
CALIFORNIA										
Atascadero State Hospital	22	0	0	0	22	1	1	0	0	0
California State Fair	0	0	0	0	0	80	7	65	8	0
Department of Parks and Recreation:										
Angeles	0	0	0	0	0	3	1	2	0	0
Bay Area	0	0	0	0	0	0	0	0	0	0
Calaveras County	2	0	0	0	2	11	6	5	0	0
Capital	1	0	0	0	1	6	5	1	0	1
Channel Coast	0	0	0	0	0	60	4	56	0	0
Colorado	0	0	0	0	0	5	2	2	1	2
Four Rivers District	0	0	0	0	0	32	16	16	0	3
Gold Fields District	6	0	0	1	5	120	13	100	7	3
Hollister Hills	1	0	0	0	1	8	0	1	7	0
Hungry Valley	0	0	0	0	0	0	0	0	0	0
Inland Empire	1	0	0	0	1	0	0	0	0	0
Marin County	0	0	0	0	0	14	13	0	1	0
Mendocino Headquarters	0	0	0	0	0	16	0	16	0	0
Monterey County	2	0	0	0	2	46	4	42	0	0
North Coast Redwoods	4	1	0	0	3	66	36	28	2	0
Northern Buttes	0	0	0	0	0	26	0	23	3	0
Oceano Dunes	7	0	0	0	7	34	0	22	12	1
Ocotillo Wells	2	0	0	0	2	2	0	1	1	1
Orange Coast	1	0	0	1	0	126	39	86	1	0
Russian River	3	2	0	0	1	75	2	73	0	3
San Diego Coast	3	0	0	0	3	76	8	63	5	0
San Joaquin	0	0	0	0	0	0	0	0	0	0
San Luis Obispo Coast	0	0	0	0	0	57	2	54	1	0
Santa Cruz Mountains	5	0	1	1	3	52	7	45	0	0
Sierra	0	0	0	0	0	4	3	1	0	0
Silverado	2	0	0	1	1	46	2	44	0	1
Twin Cities	0	0	0	0	0	0	0	0	0	0
Fairview Developmental Center	6	0	0	0	6	12	1	11	0	0
Highway Patrol:										
Alameda County	1	0	0	0	1	289	0	30	259	0
Alpine County	0	0	0	0	0	0	0	0	0	0
Amador County	0	0	0	0	0	81	0	1	80	0
Butte County	1	0	0	0	1	632	1	88	543	0
Calaveras County	0	0	0	0	0	133	0	18	115	0
Colusa County	0	0	0	0	0	32	0	4	28	0
Contra Costa County	1	0	0	0	1	1,325	1	55	1,269	0
Del Norte County	1	0	0	0	1	52	0	0	52	0
El Dorado County	0	0	0	0	0	432	0	53	379	0
Fresno County	1	0	0	0	1	132	1	2	129	0
Glenn County	0	0	0	0	0	40	0	0	40	0
Humboldt County	0	0	0	0	0	206	0	20	186	0
Imperial County	0	0	0	0	0	142	0	10	132	0
Inyo County	0	0	0	0	0	43	1	9	33	0
Kern County	2	0	1	0	1	180	0	25	155	0
Kings County	0	0	0	0	0	264	0	4	260	0
Lake County	1	0	0	0	1	109	0	22	87	0
Lassen County	0	0	0	0	0	39	0	6	33	0

See footnotes at end of table.

Table 11

Offenses Known to Law Enforcement

by State Agency by State, 2004—Continued
by Federal Agency, 2004

State agency by state	Violent crime	Murder and non-negligent man-slaughter	Forcible rape	Robbery	Aggravated assault	Property crime	Burglary	Larceny-theft	Motor vehicle theft	Arson[1]
CALIFORNIA—Continued										
Highway Patrol—Continued:										
Los Angeles County	45	0	1	2	42	633	16	77	540	2
Madera County	0	0	0	0	0	418	0	80	338	0
Marin County	0	0	0	0	0	121	0	23	98	0
Mariposa County	0	0	0	0	0	26	0	4	22	0
Mendocino County	2	0	0	0	2	91	1	21	69	0
Merced County	0	0	0	0	0	622	1	119	502	0
Modoc County	0	0	0	0	0	13	0	2	11	0
Mono County	0	0	0	0	0	2	0	1	1	0
Monterey County	0	0	0	0	0	368	0	34	334	0
Napa County	0	0	0	0	0	175	0	48	127	0
Nevada County	0	0	0	0	0	96	1	36	59	0
Orange County	12	0	0	0	12	94	5	21	68	0
Placer County	1	0	0	0	1	339	0	47	292	0
Plumas County	0	0	0	0	0	28	0	6	22	0
Riverside County	18	0	1	1	16	73	10	5	58	0
Sacramento County	4	0	0	1	3	7,827	11	751	7,065	0
San Benito County	0	0	0	0	0	45	0	7	38	0
San Bernardino County	4	0	0	0	4	64	1	8	55	0
San Diego County	16	0	0	0	16	112	3	38	71	0
San Francisco County	0	0	0	0	0	10	1	3	6	0
San Joaquin County	1	0	0	0	1	1,993	0	494	1,499	0
San Luis Obispo County	5	0	0	0	5	174	0	49	125	0
San Mateo County	0	0	0	0	0	37	0	13	24	0
Santa Barbara County	0	0	0	0	0	187	0	40	147	0
Santa Clara County	0	0	0	0	0	128	0	19	109	0
Santa Cruz County	4	0	0	2	2	566	0	148	418	0
Shasta County	1	0	0	0	1	237	0	37	200	0
Sierra County	0	0	0	0	0	7	0	2	5	0
Siskiyou County	0	0	0	0	0	27	0	4	23	0
Solano County	1	0	0	0	1	97	0	1	96	0
Sonoma County	5	0	0	0	5	506	1	150	355	0
Stanislaus County	0	0	0	0	0	632	0	30	602	0
Sutter County	0	0	0	0	0	94	0	0	94	0
Tehama County	0	0	0	0	0	101	0	10	91	0
Trinity County	0	0	0	0	0	54	0	1	53	0
Tulare County	0	0	0	0	0	1,417	0	382	1,035	0
Tuolumne County	1	0	0	1	0	226	0	31	195	0
Ventura County	1	0	0	0	1	72	1	15	56	0
Yolo County	2	0	0	0	2	82	22	7	53	0
Yuba County	0	0	0	0	0	389	0	6	383	0
Lanterman State Hospital	0	0	0	0	0	0	0	0	0	0
Napa State Hospital	23	0	2	0	21	0	0	0	0	0
Porterville Developmental Center	26	0	1	0	25	16	7	9	0	0
Sonoma Developmental Center	2	0	0	0	2	24	5	18	1	0
COLORADO										
Colorado Mental Health Institute	0	0	0	0	0	0	0	0	0	0
Colorado State Patrol	22	0	0	0	22	57	0	21	36	0
CONNECTICUT										
Connecticut State Police[2]	393	12	84	77	220	4,786	1,137	3,157	492	109
State Capitol Police	0	0	0	0	0	6	0	6	0	0
DELAWARE										
Attorney General:										
Kent County	0	0	0	0	0	0	0	0	0	0
New Castle County	0	0	0	0	0	0	0	0	0	0
Sussex County	0	0	0	0	0	1	0	1	0	0
Division of Alcohol and Tobacco Enforcement	0	0	0	0	0	0	0	0	0	0
Environmental Control	0	0	0	0	0	0	0	0	0	0

See footnotes at end of table.

Table 11

Offenses Known to Law Enforcement

by State Agency by State, 2004—Continued
by Federal Agency, 2004

State agency by state	**Violent crime**	Murder and non-negligent man-slaughter	Forcible rape	Robbery	Aggravated assault	**Property crime**	Burglary	Larceny-theft	Motor vehicle theft	Arson[1]
DELAWARE—Continued										
Fish and Wildlife	1	0	0	0	1	21	5	16	0	0
Office of Narcotics and Dangerous Drugs	0	0	0	0	0	26	0	26	0	0
Park Rangers	0	0	0	0	0	28	3	24	1	1
River and Bay Authority	5	0	1	2	2	18	5	10	3	0
State Capitol Police	2	0	0	0	2	39	8	27	4	0
State Fire Marshal	31	0	0	0	31	19	19	0	0	282
State Police:										
Kent County	514	1	48	48	417	1,736	555	1,020	161	4
New Castle County	683	4	20	322	337	5,541	604	4,554	383	8
Sussex County	577	0	56	58	463	2,880	960	1,779	141	1
DISTRICT OF COLUMBIA										
Metro Transit Police	252	0	4	143	105	1,041	1	768	272	0
FLORIDA										
Capitol Police	0	0	0	0	0	38	1	37	0	0
Department of Environmental Protection, Division of Law Enforcement:										
Alachua County	0	0	0	0	0	1	0	1	0	0
Bay County	0	0	0	0	0	6	3	3	0	0
Bradford County	0	0	0	0	0	2	0	2	0	0
Brevard County	0	0	0	0	0	0	0	0	0	0
Broward County	0	0	0	0	0	10	8	2	0	0
Charlotte County	0	0	0	0	0	0	0	0	0	0
Collier County	0	0	0	0	0	2	0	2	0	0
Columbia County	0	0	0	0	0	0	0	0	0	0
Duval County	0	0	0	0	0	3	0	2	1	0
Escambia County	0	0	0	0	0	1	1	0	0	0
Flagler County	0	0	0	0	0	1	0	0	1	0
Franklin County	0	0	0	0	0	0	0	0	0	0
Gilchrist County	0	0	0	0	0	0	0	0	0	0
Hamilton County	0	0	0	0	0	0	0	0	0	0
Hernando County	0	0	0	0	0	0	0	0	0	0
Highlands County	0	0	0	0	0	1	1	0	0	0
Hillsborough County	0	0	0	0	0	3	0	3	0	0
Indian River County	0	0	0	0	0	1	1	0	0	0
Jackson County	0	0	0	0	0	1	0	1	0	0
Lake County	0	0	0	0	0	1	0	1	0	0
Lee County	0	0	0	0	0	5	0	5	0	0
Leon County	0	0	0	0	0	0	0	0	0	0
Levy County	0	0	0	0	0	0	0	0	0	0
Liberty County	0	0	0	0	0	0	0	0	0	0
Marion County	0	0	0	0	0	1	0	1	0	0
Martin County	0	0	0	0	0	2	0	2	0	0
Miami-Dade County	0	0	0	0	0	6	1	5	0	0
Monroe County	0	0	0	0	0	10	0	9	1	0
Nassau County	0	0	0	0	0	2	0	2	0	0
Okaloosa County	0	0	0	0	0	1	0	1	0	0
Okeechobee County	0	0	0	0	0	0	0	0	0	0
Orange County	0	0	0	0	0	2	1	1	0	0
Palm Beach County	0	0	0	0	0	0	0	0	0	0
Pasco County	0	0	0	0	0	1	0	1	0	0
Pinellas County	0	0	0	0	0	4	0	4	0	0
Polk County	0	0	0	0	0	1	0	1	0	0
Santa Rosa County	0	0	0	0	0	0	0	0	0	0
Sarasota County	0	0	0	0	0	4	0	4	0	0
Seminole County	0	0	0	0	0	0	0	0	0	0
St. Johns County	0	0	0	0	0	2	0	2	0	0
St. Lucie County	0	0	0	0	0	1	0	1	0	0
Suwannee County	0	0	0	0	0	0	0	0	0	0
Volusia County	0	0	0	0	0	12	0	11	1	0
Wakulla County	0	0	0	0	0	0	0	0	0	0
Walton County	0	0	0	0	0	0	0	0	0	0

See footnotes at end of table.

Table 11

Offenses Known to Law Enforcement

by State Agency by State, 2004—Continued
by Federal Agency, 2004

State agency by state	**Violent crime**	Murder and non-negligent man-slaughter	Forcible rape	Robbery	Aggravated assault	**Property crime**	Burglary	Larceny-theft	Motor vehicle theft	Arson[1]
FLORIDA—Continued										
Department of Insurance:										
Broward County	0	0	0	0	0	0	0	0	0	0
Duval County	0	0	0	0	0	0	0	0	0	0
Escambia County	0	0	0	0	0	0	0	0	0	2
Hillsborough County	0	0	0	0	0	0	0	0	0	0
Lee County	0	0	0	0	0	0	0	0	0	0
Miami-Dade County	0	0	0	0	0	0	0	0	0	0
Orange County	0	0	0	0	0	0	0	0	0	0
Palm Beach County	0	0	0	0	0	0	0	0	0	0
Department of Law Enforcement:										
Duval County, Jacksonville	0	0	0	0	0	0	0	0	0	0
Escambia County, Pensacola	0	0	0	0	0	0	0	0	0	0
Hillsborough County, Tampa	0	0	0	0	0	0	0	0	0	0
Leon County, Tallahassee	2	0	1	0	1	0	0	0	0	0
Miami-Dade County, Miami	4	0	2	2	0	3	0	2	1	0
Orange County, Orlando	1	0	1	0	0	1	0	1	0	0
Florida Game Commission:										
Alachua County	0	0	0	0	0	0	0	0	0	0
Baker County	0	0	0	0	0	0	0	0	0	0
Bay County	0	0	0	0	0	2	0	2	0	0
Bradford County	0	0	0	0	0	0	0	0	0	0
Brevard County	0	0	0	0	0	0	0	0	0	0
Broward County	0	0	0	0	0	0	0	0	0	0
Calhoun County	0	0	0	0	0	0	0	0	0	0
Charlotte County	0	0	0	0	0	0	0	0	0	0
Citrus County	0	0	0	0	0	0	0	0	0	0
Clay County	0	0	0	0	0	0	0	0	0	0
Collier County	0	0	0	0	0	0	0	0	0	0
Columbia County	0	0	0	0	0	0	0	0	0	0
DeSoto County	0	0	0	0	0	0	0	0	0	0
Dixie County	0	0	0	0	0	0	0	0	0	0
Duval County	0	0	0	0	0	21	0	21	0	0
Escambia County	0	0	0	0	0	5	0	5	0	0
Flagler County	0	0	0	0	0	0	0	0	0	0
Franklin County	0	0	0	0	0	0	0	0	0	0
Gadsden County	0	0	0	0	0	0	0	0	0	0
Gilchrist County	0	0	0	0	0	0	0	0	0	0
Glades County	0	0	0	0	0	0	0	0	0	0
Gulf County	0	0	0	0	0	0	0	0	0	0
Hamilton County	0	0	0	0	0	0	0	0	0	0
Hardee County	0	0	0	0	0	0	0	0	0	0
Hendry County	0	0	0	0	0	0	0	0	0	0
Hernando County	0	0	0	0	0	2	0	2	0	0
Highlands County	0	0	0	0	0	0	0	0	0	0
Hillsborough County	0	0	0	0	0	1	0	1	0	0
Holmes County	0	0	0	0	0	0	0	0	0	0
Indian River County	0	0	0	0	0	0	0	0	0	0
Jackson County	0	0	0	0	0	0	0	0	0	0
Jefferson County	0	0	0	0	0	0	0	0	0	0
Lafayette County	0	0	0	0	0	0	0	0	0	0
Lake County	0	0	0	0	0	0	0	0	0	0
Lee County	0	0	0	0	0	0	0	0	0	0
Leon County	0	0	0	0	0	3	0	3	0	0
Levy County	0	0	0	0	0	0	0	0	0	0
Liberty County	0	0	0	0	0	0	0	0	0	0
Madison County	0	0	0	0	0	0	0	0	0	0
Manatee County	0	0	0	0	0	0	0	0	0	0
Marion County	0	0	0	0	0	0	0	0	0	0
Martin County	0	0	0	0	0	0	0	0	0	0
Miami-Dade County	0	0	0	0	0	4	0	4	0	0
Monroe County	0	0	0	0	0	0	0	0	0	0
Nassau County	0	0	0	0	0	0	0	0	0	0
Okaloosa County	0	0	0	0	0	0	0	0	0	0
Okeechobee County	0	0	0	0	0	0	0	0	0	0

See footnotes at end of table.

Table 11

Offenses Known to Law Enforcement

by State Agency by State, 2004—Continued
by Federal Agency, 2004

State agency by state	**Violent crime**	Murder and non-negligent man-slaughter	Forcible rape	Robbery	Aggravated assault	**Property crime**	Burglary	Larceny-theft	Motor vehicle theft	Arson[1]
FLORIDA—Continued										
Florida Game Commission—Continued:										
Orange County	0	0	0	0	0	0	0	0	0	0
Osceola County	0	0	0	0	0	0	0	0	0	0
Palm Beach County	0	0	0	0	0	1	0	1	0	0
Pasco County	0	0	0	0	0	0	0	0	0	0
Pinellas County	0	0	0	0	0	0	0	0	0	0
Polk County	0	0	0	0	0	0	0	0	0	0
Putnam County	1	0	0	0	1	0	0	0	0	0
Santa Rosa County	0	0	0	0	0	1	0	1	0	0
Sarasota County	0	0	0	0	0	0	0	0	0	0
Seminole County	0	0	0	0	0	0	0	0	0	0
St. Johns County	0	0	0	0	0	0	0	0	0	0
St. Lucie County	0	0	0	0	0	0	0	0	0	0
Sumter County	0	0	0	0	0	2	0	2	0	0
Suwannee County	0	0	0	0	0	1	0	1	0	0
Taylor County	0	0	0	0	0	0	0	0	0	0
Union County	0	0	0	0	0	0	0	0	0	0
Volusia County	0	0	0	0	0	1	0	1	0	0
Wakulla County	0	0	0	0	0	0	0	0	0	0
Walton County	0	0	0	0	0	0	0	0	0	0
Washington County	0	0	0	0	0	0	0	0	0	0
Highway Patrol:										
Alachua County	1	0	0	0	1	0	0	0	0	0
Baker County	0	0	0	0	0	0	0	0	0	0
Bay County	0	0	0	0	0	1	0	1	0	0
Bradford County	0	0	0	0	0	0	0	0	0	0
Brevard County	3	0	0	0	3	1	0	1	0	0
Broward County	74	0	0	2	72	52	0	33	19	0
Calhoun County	0	0	0	0	0	0	0	0	0	0
Charlotte County	0	0	0	0	0	1	0	1	0	0
Citrus County	0	0	0	0	0	0	0	0	0	0
Clay County	0	0	0	0	0	0	0	0	0	0
Collier County	0	0	0	0	0	0	0	0	0	0
Columbia County	4	0	0	0	4	1	0	1	0	0
DeSoto County	0	0	0	0	0	0	0	0	0	0
Dixie County	0	0	0	0	0	1	0	1	0	0
Duval County	10	0	0	0	10	6	0	5	1	0
Escambia County	3	0	0	0	3	1	0	1	0	0
Flagler County	0	0	0	0	0	0	0	0	0	0
Franklin County	0	0	0	0	0	0	0	0	0	0
Gadsden County	1	0	0	0	1	0	0	0	0	0
Gilchrist County	0	0	0	0	0	0	0	0	0	0
Glades County	0	0	0	0	0	0	0	0	0	0
Gulf County	0	0	0	0	0	0	0	0	0	0
Hamilton County	0	0	0	0	0	0	0	0	0	0
Hardee County	0	0	0	0	0	0	0	0	0	0
Hendry County	0	0	0	0	0	0	0	0	0	0
Hernando County	1	0	0	0	1	1	0	0	1	0
Highlands County	0	0	0	0	0	0	0	0	0	0
Hillsborough County	15	0	0	0	15	0	0	0	0	0
Holmes County	0	0	0	0	0	0	0	0	0	0
Indian River County	0	0	0	0	0	0	0	0	0	0
Jackson County	1	0	0	0	1	0	0	0	0	0
Jefferson County	2	0	0	0	2	0	0	0	0	0
Lafayette County	1	0	0	0	1	0	0	0	0	0
Lake County	2	0	0	0	2	0	0	0	0	0
Lee County	3	0	0	0	3	3	0	3	0	0
Leon County	4	0	0	0	4	2	0	2	0	0
Levy County	0	0	0	0	0	0	0	0	0	0
Liberty County	0	0	0	0	0	0	0	0	0	0
Madison County	1	0	0	0	1	0	0	0	0	0
Manatee County	2	0	0	0	2	1	0	0	1	0
Marion County	1	0	0	0	1	2	0	2	0	0
Martin County	3	0	0	0	3	0	0	0	0	0

See footnotes at end of table.

Table 11

Offenses Known to Law Enforcement

by State Agency by State, 2004—Continued
by Federal Agency, 2004

State agency by state	Violent crime	Murder and non-negligent man-slaughter	Forcible rape	Robbery	Aggravated assault	Property crime	Burglary	Larceny-theft	Motor vehicle theft	Arson[1]
FLORIDA—Continued										
Highway Patrol—Continued:										
Miami-Dade County	42	0	0	0	42	19	0	10	9	0
Monroe County	2	0	0	0	2	0	0	0	0	0
Nassau County	0	0	0	0	0	0	0	0	0	0
Okaloosa County	0	0	0	0	0	0	0	0	0	0
Okeechobee County	1	0	0	0	1	2	0	2	0	0
Orange County	10	0	0	1	9	8	0	7	1	0
Osceola County	4	0	0	0	4	9	0	9	0	0
Palm Beach County Turnpike Station	72	0	0	1	71	35	0	33	2	0
Pasco County	4	0	0	0	4	0	0	0	0	0
Pinellas County	3	0	0	0	3	0	0	0	0	0
Polk County	2	0	0	0	2	0	0	0	0	0
Putnam County	0	0	0	0	0	1	0	0	1	0
Santa Rosa County	0	0	0	0	0	1	0	1	0	0
Sarasota County	1	0	0	0	1	2	0	1	1	0
Seminole County	2	0	0	0	2	1	0	1	0	0
St. Johns County	1	0	0	0	1	0	0	0	0	0
St. Lucie County	4	0	0	0	4	11	0	8	3	0
Sumter County	3	0	0	0	3	2	0	2	0	0
Suwannee County	0	0	0	0	0	1	0	1	0	0
Taylor County	0	0	0	0	0	0	0	0	0	0
Union County	0	0	0	0	0	0	0	0	0	0
Volusia County	3	0	0	0	3	3	0	3	0	0
Wakulla County	3	0	0	0	3	0	0	0	0	0
Walton County	0	0	0	0	0	0	0	0	0	0
Washington County	0	0	0	0	0	0	0	0	0	0
State Treasurer's Office, Division of Insurance Fraud	0	0	0	0	0	0	0	0	0	0
GEORGIA										
Capitol Police	1	0	0	0	1	105	1	94	10	0
Georgia Department of Public Safety	0	0	0	0	0	0	0	0	0	0
Georgia Public Safety Training Center	0	0	0	0	0	0	0	0	0	0
Georgia World Congress	15	0	0	4	11	362	16	339	7	
IDAHO										
State Police, Alcohol Beverage Control	0	0	0	0	0	0	0	0	0	0
State Police:										
Boise	3	0	0	0	3	2	0	2	0	0
Coeur d'Alene	2	0	0	0	2	1	0	1	0	0
Idaho Falls	1	0	0	0	1	0	0	0	0	0
Lewiston	0	0	0	0	0	0	0	0	0	0
Pocatello	1	0	0	0	1	19	0	1	18	0
Twin Falls	0	0	0	0	0	1	0	1	0	0
State Police, Bureau of Narcotics:										
Region 1	0	0	0	0	0	0	0	0	0	0
Region 2	0	0	0	0	0	0	0	0	0	0
Region 3	3	3	0	0	0	0	0	0	0	0
Region 4	0	0	0	0	0	0	0	0	0	0
Region 5	0	0	0	0	0	0	0	0	0	0
Region 6	0	0	0	0	0	1	1	0	0	0
INDIANA										
Northern Indiana Commuter Transportation District	1	0	0	1	0	116	0	93	23	0
State Police:										
Adams County	6	0	0	1	5	7	0	7	0	0
Allen County	21	0	1	4	16	59	3	49	7	0
Bartholomew County	5	0	0	3	2	10	1	6	3	0
Benton County	0	0	0	0	0	0	0	0	0	1
Blackford County	1	1	0	0	0	6	2	4	0	0
Boone County	3	0	1	0	2	6	0	4	2	0
Brown County	4	1	0	1	2	0	0	0	0	0

See footnotes at end of table.

Table 11

Offenses Known to Law Enforcement

by State Agency by State, 2004—Continued
by Federal Agency, 2004

State agency by state	***Violent crime***	*Murder and non-negligent man-slaughter*	*Forcible rape*	*Robbery*	*Aggravated assault*	***Property crime***	*Burglary*	*Larceny-theft*	*Motor vehicle theft*	*Arson*[1]
INDIANA—Continued										
State Police—Continued:										
Carroll County	5	0	0	1	4	11	6	5	0	0
Cass County	13	0	1	0	12	26	3	21	2	1
Clark County	15	0	2	4	9	101	11	36	54	0
Clay County	9	0	0	1	8	24	3	16	5	0
Clinton County	1	0	0	0	1	16	1	10	5	1
Crawford County	14	1	0	3	10	39	16	22	1	0
Daviess County	4	0	0	1	3	16	6	9	1	0
Dearborn County	19	0	0	1	18	123	11	54	58	1
Decatur County	6	0	0	1	5	10	3	7	0	0
De Kalb County	8	0	1	3	4	7	1	5	1	0
Delaware County	4	0	0	1	3	22	1	13	8	0
Dubois County	13	0	2	4	7	40	3	36	1	0
Elkhart County	9	0	3	0	6	43	9	28	6	0
Fayette County	6	0	0	3	3	19	5	12	2	0
Floyd County	6	0	0	0	6	24	5	15	4	0
Fountain County	7	0	0	2	5	4	1	3	0	0
Franklin County	14	0	0	3	11	27	8	19	0	0
Fulton County	1	0	0	0	1	10	2	7	1	0
Gibson County	5	0	1	1	3	26	1	19	6	1
Grant County	4	0	1	2	1	6	0	3	3	1
Greene County	14	0	0	6	8	23	9	12	2	0
Hamilton County	17	0	0	1	16	14	3	8	3	0
Hancock County	1	0	0	0	1	11	0	8	3	0
Harrison County	17	2	5	1	9	91	10	32	49	1
Hendricks County	14	0	1	0	13	25	2	21	2	0
Henry County	5	0	1	2	2	24	6	13	5	0
Howard County	0	0	0	0	0	12	4	7	1	0
Huntington County	5	0	1	1	3	7	1	5	1	0
Jackson County	12	0	1	1	10	79	20	50	9	0
Jasper County	3	0	0	0	3	6	1	5	0	0
Jay County	2	0	0	0	2	18	6	11	1	0
Jefferson County	20	0	1	3	16	17	3	14	0	0
Jennings County	8	0	2	0	6	19	4	15	0	0
Johnson County	1	0	0	0	1	10	0	7	3	0
Knox County	7	0	1	0	6	21	5	11	5	0
Kosciusko County	6	0	1	2	3	29	5	18	6	1
Lagrange County	10	0	1	3	6	53	9	42	2	3
Lake County	34	0	1	4	29	481	3	97	381	0
La Porte County	11	1	0	0	10	52	0	28	24	0
Lawrence County	11	0	0	1	10	13	1	12	0	0
Madison County	28	0	1	5	22	27	4	22	1	0
Marion County	51	0	4	7	40	288	4	188	96	0
Marshall County	5	0	0	1	4	32	7	22	3	0
Martin County	5	0	1	1	3	14	6	5	3	0
Miami County	22	0	0	1	21	60	13	43	4	4
Monroe County	13	0	1	6	6	61	7	47	7	0
Montgomery County	6	0	2	2	2	30	15	13	2	0
Morgan County	12	0	1	3	8	47	11	20	16	1
Newton County	1	0	0	0	1	5	0	3	2	0
Noble County	13	0	2	8	3	38	10	24	4	0
Ohio County	2	0	0	0	2	12	0	9	3	0
Orange County	9	0	3	1	5	25	8	17	0	0
Owen County	4	0	2	0	2	13	4	7	2	0
Parke County	3	0	1	0	2	18	4	12	2	0
Perry County	13	0	3	3	7	52	18	21	13	0
Pike County	5	0	0	4	1	11	6	5	0	0
Porter County	14	0	0	5	9	25	0	17	8	0
Posey County	7	0	2	0	5	18	9	6	3	0
Pulaski County	1	1	0	0	0	7	2	4	1	0
Putnam County	5	0	1	0	4	47	12	30	5	0
Randolph County	0	0	0	0	0	2	1	1	0	0
Ripley County	24	0	1	4	19	123	18	98	7	0
Rush County	2	0	0	0	2	10	1	9	0	0

See footnotes at end of table.

Table 11

Offenses Known to Law Enforcement

by State Agency by State, 2004—Continued
by Federal Agency, 2004

State agency by state	Violent crime	Murder and non-negligent man-slaughter	Forcible rape	Robbery	Aggravated assault	Property crime	Burglary	Larceny-theft	Motor vehicle theft	Arson[1]
INDIANA—Continued										
State Police—Continued:										
Scott County	17	1	1	7	8	24	7	10	7	2
Shelby County	6	0	0	2	4	15	4	8	3	0
Spencer County	11	0	1	3	7	33	5	25	3	0
Starke County	2	0	0	0	2	3	0	2	1	0
Steuben County	9	0	0	1	8	27	3	19	5	0
St. Joseph County	18	0	4	5	9	46	5	33	8	2
Sullivan County	5	0	1	2	2	14	2	11	1	0
Switzerland County	4	1	0	0	3	13	1	10	2	0
Tippecanoe County	17	0	2	5	10	44	3	32	9	0
Tipton County	2	0	0	0	2	9	3	4	2	0
Union County	3	0	1	0	2	9	3	5	1	0
Vanderburgh County	7	0	1	1	5	30	3	23	4	0
Vermillion County	6	0	0	5	1	16	6	9	1	0
Vigo County	35	0	1	11	23	149	16	95	38	0
Wabash County	2	0	1	1	0	17	6	8	3	0
Warren County	2	0	1	0	1	3	0	2	1	0
Warrick County	2	0	0	0	2	23	3	16	4	0
Washington County	6	0	1	1	4	10	1	4	5	0
Wayne County	5	0	1	0	4	25	2	18	5	0
Wells County	4	0	1	0	3	5	0	5	0	0
White County	10	0	2	2	6	30	1	21	8	1
Whitley County	4	0	1	1	2	16	7	8	1	0
KANSAS										
Kansas Alcoholic Beverage Control	0	0	0	0	0	0	0	0	0	0
Kansas Bureau of Investigation	1	0	1	0	0	4	0	4	0	0
Kansas Highway Patrol	35	0	0	1	34	130	3	98	29	3
KENTUCKY										
Alcohol Beverage Control	0	0	0	0	0	3	0	3	0	
Fish and Wildlife Enforcement	0	0	0	0	0	0	0	0	0	
Motor Vehicle Enforcement	4	0	0	0	4	5	0	4	1	
Park Security	0	0	0	0	0	49	0	48	1	
State Police	1,236	84	343	178	631	8,160	3,362	3,978	820	
LOUISIANA										
Department of Public Safety, State Capitol Detail	9	0	0	1	8	52	0	49	3	1
Tensas Basin Levee	0	0	0	0	0	0	0	0	0	0
MAINE[2]										
Drug Enforcement Agency:										
Androscoggin County	0	0	0	0	0	0	0	0	0	0
Aroostook County	0	0	0	0	0	0	0	0	0	0
Cumberland County	0	0	0	0	0	0	0	0	0	0
Franklin County	0	0	0	0	0	0	0	0	0	0
Hancock County	0	0	0	0	0	0	0	0	0	0
Kennebec County	0	0	0	0	0	0	0	0	0	0
Knox County	0	0	0	0	0	0	0	0	0	0
Lincoln County	0	0	0	0	0	0	0	0	0	0
Oxford County	0	0	0	0	0	0	0	0	0	0
Penobscot County	0	0	0	0	0	0	0	0	0	0
Piscataquis County	0	0	0	0	0	0	0	0	0	0
Sagadahoc County	0	0	0	0	0	0	0	0	0	0
Somerset County	0	0	0	0	0	0	0	0	0	0
Waldo County	0	0	0	0	0	0	0	0	0	0
Washington County	0	0	0	0	0	0	0	0	0	0
York County	0	0	0	0	0	0	0	0	0	0
State Police:										
Androscoggin County	2	1	0	0	1	95	36	51	8	0
Aroostook County	7	1	2	3	1	228	104	108	16	0

See footnotes at end of table.

Table 11

Offenses Known to Law Enforcement

by State Agency by State, 2004—Continued
by Federal Agency, 2004

State agency by state	Violent crime	Murder and non-negligent man-slaughter	Forcible rape	Robbery	Aggravated assault	Property crime	Burglary	Larceny-theft	Motor vehicle theft	Arson[1]
MAINE[2]—Continued										
State Police—Continued:										
Cumberland County	2	0	0	0	2	114	27	74	13	0
Franklin County	2	0	0	0	2	61	19	36	6	0
Hancock County	3	0	0	1	2	214	50	153	11	0
Kennebec County	13	1	1	2	9	300	96	190	14	1
Knox County	2	0	0	0	2	72	12	56	4	0
Lincoln County	0	0	0	0	0	16	4	9	3	0
Oxford County	10	0	1	1	8	157	63	89	5	0
Penobscot County	10	1	2	0	7	380	168	189	23	0
Piscataquis County	0	0	0	0	0	7	1	6	0	0
Sagadahoc County	0	0	0	0	0	4	0	3	1	0
Somerset County	10	1	2	1	6	187	58	123	6	0
Waldo County	1	1	0	0	0	38	13	25	0	0
Washington County	5	0	4	0	1	189	70	110	9	0
York County	6	1	0	0	5	57	21	34	2	0
MARYLAND										
Comptroller of the Treasury, Field Enforcement Division	0	0	0	0	0	0	0	0	0	0
Department of Public Safety and Correctional Services, Internal Investigations Unit	166	3	0	0	163	1	0	1	0	0
General Services:										
Annapolis, Anne Arundel County	0	0	0	0	0	22	0	22	0	0
Baltimore City	0	0	0	0	0	56	0	56	0	0
Maryland State Police Statewide	1	0	0	0	1	2	0	2	0	0
Natural Resources Police	0	0	0	0	0	132	0	132	0	29
Rosewood	4	0	2	0	2	10	0	10	0	0
Springfield Hospital	0	0	0	0	0	8	0	8	0	2
State Fire Marshal	0	0	0	0	0	0	0	0	0	0
State Police:										
Allegany County	57	0	4	2	51	482	104	361	17	4
Anne Arundel County	18	0	3	3	12	49	0	37	12	0
Baltimore City	24	0	0	2	22	3	0	2	1	1
Baltimore County	17	0	0	0	17	52	1	42	9	0
Calvert County	89	0	2	3	84	367	78	277	12	19
Caroline County	24	0	4	2	18	123	34	67	22	1
Carroll County	271	0	43	32	196	1,326	302	920	104	12
Cecil County	255	1	11	24	219	940	296	534	110	31
Charles County	10	0	0	0	10	31	1	23	7	38
Dorchester County	6	1	2	0	3	77	24	49	4	4
Frederick County	70	0	4	16	50	620	103	470	47	16
Garrett County	25	0	0	2	23	164	37	120	7	6
Harford County	142	0	4	27	111	584	143	366	75	27
Howard County	1	0	0	1	0	37	0	31	6	1
Kent County	9	0	0	0	9	58	31	24	3	1
Montgomery County	7	0	0	0	7	23	0	16	7	0
Prince George's County	17	0	0	3	14	279	2	140	137	0
Queen Anne's County	15	1	0	1	13	176	40	129	7	10
Somerset County	50	0	6	5	39	210	95	107	8	7
St. Mary's County	73	1	2	4	66	253	61	157	35	19
Talbot County	13	1	2	4	6	91	26	54	11	4
Washington County	80	0	2	9	69	413	69	310	34	15
Wicomico County	69	1	3	11	54	267	96	146	25	17
Worcester County	39	0	3	2	34	216	69	125	22	9
Transit Administration	0	0	0	0	0	0	0	0	0	0
Transportation Authority	17	0	0	0	17	431	0	333	98	0
MASSACHUSETTS										
Bay Transportation Authority:										
Bristol County	0	0	0	0	0	2	0	2	0	
Essex County	2	0	0	2	0	7	1	5	1	
Middlesex County	30	0	0	15	15	108	2	101	5	

See footnotes at end of table.

Table 11

Offenses Known to Law Enforcement

by State Agency by State, 2004—Continued
by Federal Agency, 2004

State agency by state	Violent crime	Murder and non-negligent man-slaughter	Forcible rape	Robbery	Aggravated assault	Property crime	Burglary	Larceny-theft	Motor vehicle theft	Arson[1]
MASSACHUSETTS—Continued										
Bay Transportation Authority—Continued:										
Norfolk County	16	0	1	8	7	99	0	82	17	
Plymouth County	1	0	0	0	1	43	0	36	7	
Suffolk County	238	2	1	146	89	367	10	343	14	
Worcester County	0	0	0	0	0	1	0	1	0	
State Police:										
Barnstable County	5	0	0	0	5	0	0	0	0	0
Berkshire County	9	0	0	1	8	58	17	35	6	0
Bristol County	9	0	0	2	7	2	0	1	1	0
Dukes County	0	0	0	0	0	0	0	0	0	0
Franklin County	7	0	1	0	6	7	1	3	3	0
Hampden County	12	0	0	0	12	52	8	14	30	0
Hampshire County	6	0	0	0	6	20	10	7	3	0
Norfolk County	6	0	0	1	5	16	3	6	7	0
Plymouth County	15	0	0	10	5	1	0	1	0	0
Worcester County	7	0	0	2	5	16	0	12	4	0
MICHIGAN										
State Police:										
Alcona County	4	0	3	0	1	26	7	19	0	0
Alger County	8	0	2	1	5	88	36	38	14	1
Allegan County	65	0	20	1	44	400	161	208	31	3
Alpena County	32	0	11	0	21	248	89	152	7	3
Antrim County	9	0	3	0	6	19	1	13	5	2
Arenac County	17	1	8	0	8	87	33	51	3	1
Baraga County	14	0	4	0	10	41	15	21	5	0
Barry County	52	0	21	1	30	494	199	260	35	7
Bay County	58	0	28	2	28	450	112	300	38	6
Benzie County	9	0	7	0	2	42	9	28	5	0
Berrien County	69	0	27	2	40	360	101	210	49	4
Branch County	40	0	14	1	25	240	86	132	22	12
Calhoun County	29	0	13	3	13	255	65	172	18	4
Cass County	17	0	10	0	7	81	29	44	8	5
Charlevoix County	4	0	1	0	3	12	7	5	0	1
Cheboygan County	21	0	9	0	12	155	91	56	8	2
Chippewa County	40	0	7	1	32	230	113	104	13	3
Clare County	10	0	5	1	4	51	24	23	4	0
Clinton County	5	1	3	0	1	43	18	22	3	0
Crawford County	16	1	6	0	9	28	12	10	6	0
Delta County	25	0	10	0	15	135	67	59	9	3
Dickinson County	15	1	10	0	4	38	9	24	5	1
Eaton County	9	0	6	0	3	140	53	79	8	2
Emmet County	24	0	15	4	5	163	44	112	7	1
Genesee County	64	0	19	8	37	314	100	166	48	6
Gladwin County	29	0	7	1	21	106	44	54	8	3
Gogebic County	14	0	7	0	7	34	15	18	1	0
Grand Traverse County	41	0	20	0	21	247	51	188	8	2
Gratiot County	45	0	23	1	21	141	41	88	12	2
Hillsdale County	37	0	9	3	25	250	141	87	22	4
Houghton County	15	0	9	0	6	142	32	102	8	2
Huron County	9	0	4	0	5	79	24	53	2	3
Ingham County	13	1	7	0	5	63	7	55	1	0
Ionia County	49	1	14	4	30	341	101	222	18	0
Iosco County	25	0	9	0	16	270	142	115	13	6
Iron County	17	0	1	1	15	81	33	46	2	0
Isabella County	39	0	18	4	17	293	90	176	27	2
Jackson County	65	0	29	0	36	355	115	210	30	3
Kalamazoo County	8	0	2	0	6	22	6	14	2	1
Kalkaska County	12	0	4	0	8	86	46	39	1	0
Kent County	18	0	10	0	8	31	1	25	5	6
Lake County	15	0	10	0	5	23	9	13	1	1
Lapeer County	36	1	11	3	21	135	39	82	14	9
Leelanau County	6	2	3	0	1	12	3	7	2	0

See footnotes at end of table.

Table 11

Offenses Known to Law Enforcement

by State Agency by State, 2004—Continued
by Federal Agency, 2004

State agency by state	Violent crime	Murder and non-negligent man-slaughter	Forcible rape	Robbery	Aggravated assault	Property crime	Burglary	Larceny-theft	Motor vehicle theft	Arson[1]
MICHIGAN—Continued										
State Police—Continued:										
Lenawee County	48	0	13	1	34	169	59	93	17	3
Livingston County	74	1	20	3	50	590	147	403	40	8
Luce County	16	0	10	0	6	53	18	26	9	0
Mackinac County	12	0	6	0	6	109	38	62	9	2
Macomb County	15	0	6	0	9	41	7	25	9	1
Manistee County	30	1	10	1	18	189	79	96	14	0
Marquette County	36	0	18	1	17	295	111	163	21	6
Mason County	9	0	5	0	4	64	16	47	1	0
Mecosta County	18	0	9	0	9	72	20	48	4	1
Menominee County	11	1	2	0	8	108	50	53	5	2
Midland County	14	0	10	0	4	37	9	26	2	0
Missaukee County	4	0	1	0	3	37	14	20	3	0
Monroe County	33	0	18	2	13	165	49	106	10	4
Montcalm County	42	0	19	0	23	384	148	206	30	8
Montmorency County	6	0	6	0	0	46	19	23	4	0
Muskegon County	64	0	21	4	39	365	104	228	33	4
Newaygo County	67	1	24	0	42	356	115	215	26	2
Oakland County	50	0	15	4	31	305	79	181	45	1
Oceana County	21	1	10	0	10	162	60	97	5	4
Ogemaw County	21	0	6	0	15	230	88	132	10	5
Ontonagon County	9	0	2	0	7	34	13	17	4	1
Osceola County	24	0	11	0	13	138	62	69	7	1
Oscoda County	3	2	1	0	0	20	10	10	0	2
Otsego County	29	0	9	0	20	191	75	104	12	5
Ottawa County	13	0	9	1	3	169	32	125	12	2
Presque Isle County	1	0	1	0	0	20	9	9	2	0
Roscommon County	22	0	6	3	13	215	77	123	15	4
Saginaw County	64	1	10	7	46	220	67	119	34	9
Sanilac County	26	0	7	0	19	169	72	85	12	3
Schoolcraft County	18	1	6	0	11	127	63	55	9	0
Shiawassee County	39	0	14	0	25	205	50	135	20	4
St. Clair County	35	1	11	2	21	145	46	82	17	11
St. Joseph County	57	0	18	2	37	331	103	207	21	5
Tuscola County	46	0	24	0	22	170	71	88	11	7
Van Buren County	101	1	27	6	67	542	206	280	56	10
Washtenaw County	49	2	7	9	31	304	117	145	42	5
Wayne County	60	3	18	3	36	155	7	123	25	1
Wexford County	19	0	13	1	5	191	44	138	9	2
MINNESOTA										
Capitol Security, St. Paul	1	0	0	1	0	26	0	26	0	0
Minnesota State Patrol	0	0	0	0	0	2	0	0	2	0
State Patrol:										
Brainerd	0	0	0	0	0	3	0	1	2	0
Detroit Lakes	0	0	0	0	0	0	0	0	0	0
Duluth	0	0	0	0	0	0	0	0	0	0
Golden Valley	0	0	0	0	0	0	0	0	0	0
Mankato	0	0	0	0	0	1	0	0	1	0
Marshall	0	0	0	0	0	0	0	0	0	0
Oakdale	0	0	0	0	0	0	0	0	0	0
Rochester	0	0	0	0	0	0	0	0	0	0
St. Cloud	0	0	0	0	0	0	0	0	0	0
Thief River Falls	0	0	0	0	0	0	0	0	0	0
Virginia	0	0	0	0	0	0	0	0	0	0
NEBRASKA										
Nebraska State Patrol	5	0	2	1	2	1	0	1	0	0
State Patrol:										
Adams County	1	0	0	0	1	1	0	1	0	0
Antelope County	1	0	0	0	1	2	2	0	0	0
Arthur County	0	0	0	0	0	0	0	0	0	0

See footnotes at end of table.

Table 11

Offenses Known to Law Enforcement

by State Agency by State, 2004—Continued
by Federal Agency, 2004

State agency by state	***Violent crime***	*Murder and non-negligent man-slaughter*	*Forcible rape*	*Robbery*	*Aggravated assault*	***Property crime***	*Burglary*	*Larceny-theft*	*Motor vehicle theft*	*Arson*[1]
NEBRASKA—Continued										
State Patrol—Continued:										
Banner County	0	0	0	0	0	0	0	0	0	0
Blaine County	0	0	0	0	0	0	0	0	0	0
Boone County	0	0	0	0	0	0	0	0	0	0
Box Butte County	0	0	0	0	0	4	0	4	0	0
Boyd County	0	0	0	0	0	0	0	0	0	0
Brown County	0	0	0	0	0	0	0	0	0	0
Buffalo County	1	0	0	0	1	1	0	0	1	0
Burt County	0	0	0	0	0	0	0	0	0	0
Butler County	0	0	0	0	0	0	0	0	0	0
Cass County	0	0	0	0	0	0	0	0	0	0
Cedar County	0	0	0	0	0	0	0	0	0	0
Chase County	0	0	0	0	0	1	1	0	0	0
Cherry County	0	0	0	0	0	0	0	0	0	0
Cheyenne County	1	0	1	0	0	3	1	2	0	0
Clay County	1	0	0	0	1	1	0	1	0	0
Colfax County	0	0	0	0	0	0	0	0	0	0
Cuming County	1	0	1	0	0	1	1	0	0	0
Custer County	0	0	0	0	0	1	0	1	0	0
Dakota County	1	0	1	0	0	0	0	0	0	0
Dawes County	1	0	1	0	0	3	1	2	0	1
Dawson County	1	0	1	0	0	0	0	0	0	0
Deuel County	0	0	0	0	0	0	0	0	0	0
Dixon County	1	0	0	0	1	0	0	0	0	0
Dodge County	1	0	0	0	1	0	0	0	0	0
Douglas County	0	0	0	0	0	2	0	1	1	0
Dundy County	0	0	0	0	0	0	0	0	0	0
Fillmore County	1	0	0	0	1	0	0	0	0	0
Franklin County	0	0	0	0	0	0	0	0	0	0
Frontier County	0	0	0	0	0	0	0	0	0	0
Furnas County	0	0	0	0	0	0	0	0	0	0
Gage County	0	0	0	0	0	1	0	0	1	0
Garden County	1	0	0	0	1	0	0	0	0	0
Garfield County	1	0	1	0	0	0	0	0	0	0
Gosper County	0	0	0	0	0	0	0	0	0	0
Grant County	0	0	0	0	0	0	0	0	0	0
Greeley County	0	0	0	0	0	0	0	0	0	0
Hall County	4	0	1	0	3	7	0	6	1	0
Hamilton County	1	0	0	0	1	3	1	2	0	0
Harlan County	0	0	0	0	0	0	0	0	0	0
Hayes County	0	0	0	0	0	0	0	0	0	0
Hitchcock County	0	0	0	0	0	0	0	0	0	0
Holt County	0	0	0	0	0	2	2	0	0	0
Hooker County	0	0	0	0	0	0	0	0	0	0
Howard County	1	0	1	0	0	1	1	0	0	0
Jefferson County	0	0	0	0	0	0	0	0	0	0
Johnson County	0	0	0	0	0	1	0	1	0	0
Kearney County	0	0	0	0	0	1	0	1	0	0
Keith County	0	0	0	0	0	0	0	0	0	0
Keya Paha County	0	0	0	0	0	1	1	0	0	0
Kimball County	1	0	0	0	1	3	3	0	0	0
Knox County	1	0	0	0	1	0	0	0	0	0
Lancaster County	1	0	0	1	0	2	0	2	0	0
Lincoln County	2	0	1	0	1	5	2	3	0	0
Logan County	1	0	1	0	0	2	0	0	2	0
Loup County	0	0	0	0	0	0	0	0	0	0
Madison County	3	0	1	0	2	20	5	11	4	0
McPherson County	0	0	0	0	0	1	1	0	0	0
Merrick County	2	0	1	1	0	1	0	1	0	0
Morrill County	1	0	0	0	1	0	0	0	0	0
Nance County	0	0	0	0	0	0	0	0	0	0
Nemaha County	0	0	0	0	0	0	0	0	0	0
Nuckolls County	3	0	0	0	3	0	0	0	0	0
Otoe County	1	0	0	0	1	0	0	0	0	0

See footnotes at end of table.

Table 11

Offenses Known to Law Enforcement

by State Agency by State, 2004—Continued
by Federal Agency, 2004

State agency by state	***Violent crime***	*Murder and non-negligent man-slaughter*	*Forcible rape*	*Robbery*	*Aggravated assault*	***Property crime***	*Burglary*	*Larceny-theft*	*Motor vehicle theft*	*Arson*[1]
NEBRASKA—Continued										
State Patrol—Continued:										
Pawnee County	0	0	0	0	0	0	0	0	0	0
Perkins County	0	0	0	0	0	0	0	0	0	0
Phelps County	6	0	0	0	6	1	1	0	0	0
Pierce County	2	0	1	0	1	8	5	3	0	0
Platte County	3	0	0	1	2	0	0	0	0	0
Polk County	0	0	0	0	0	0	0	0	0	0
Red Willow County	0	0	0	0	0	1	1	0	0	0
Richardson County	0	0	0	0	0	0	0	0	0	0
Rock County	0	0	0	0	0	1	1	0	0	0
Saline County	1	0	0	0	1	0	0	0	0	0
Sarpy County	2	0	0	0	2	1	0	1	0	0
Saunders County	0	0	0	0	0	1	0	1	0	0
Scotts Bluff County	2	0	1	0	1	5	0	5	0	0
Seward County	0	0	0	0	0	0	0	0	0	0
Sheridan County	2	0	1	0	1	1	0	1	0	0
Sherman County	1	0	1	0	0	0	0	0	0	0
Sioux County	0	0	0	0	0	0	0	0	0	0
Stanton County	0	0	0	0	0	1	0	1	0	0
Thayer County	0	0	0	0	0	0	0	0	0	0
Thomas County	0	0	0	0	0	0	0	0	0	0
Thurston County	0	0	0	0	0	0	0	0	0	0
Valley County	0	0	0	0	0	0	0	0	0	0
Washington County	0	0	0	0	0	0	0	0	0	0
Wayne County	0	0	0	0	0	5	0	3	2	0
Webster County	0	0	0	0	0	0	0	0	0	0
Wheeler County	0	0	0	0	0	0	0	0	0	0
York County	0	0	0	0	0	0	0	0	0	0
NEW HAMPSHIRE										
Liquor Commission	3	0	0	1	2	7	1	5	1	0
State Police:										
Belknap County	2	0	0	0	2	8	5	2	1	0
Carroll County	5	0	3	0	2	48	24	23	1	2
Cheshire County	4	0	0	0	4	18	11	7	0	0
Coos County	6	0	1	0	5	54	34	19	1	10
Grafton County	5	0	3	0	2	26	22	1	3	1
Merrimack County	0	0	0	0	0	41	18	21	2	1
Rockingham County	9	1	2	0	6	8	0	6	2	0
Strafford County	1	0	0	0	1	3	0	2	1	0
Sullivan County	6	0	1	0	5	19	11	7	1	0
NEW JERSEY										
Hunterdon Developmental Center	0	0	0	0	0	15	0	15	0	0
New Jersey Transit Police	95	1	0	58	36	419	32	367	20	0
Port Authority of New York and New Jersey[3]	64	0	0	13	51	873	35	776	62	0
State Police:										
Atlantic County	57	0	4	21	32	703	87	589	27	3
Bergen County	10	0	0	1	9	138	4	96	38	8
Burlington County	55	1	5	3	46	472	93	338	41	8
Camden County	8	0	1	1	6	21	3	15	3	0
Cape May County	38	0	5	4	29	375	136	215	24	6
Cumberland County	101	2	7	8	84	774	251	433	90	20
Essex County	15	0	0	5	10	30	6	20	4	1
Gloucester County	6	1	1	0	4	10	3	7	0	1
Hudson County	8	0	0	2	6	19	4	13	2	2
Hunterdon County	23	0	1	3	19	239	65	156	18	2
Mercer County	10	0	1	0	9	150	5	141	4	0
Middlesex County	10	0	1	1	8	129	2	110	17	1
Monmouth County	23	0	0	3	20	199	43	143	13	2
Morris County	2	0	0	1	1	32	8	21	3	0
Ocean County	5	0	0	0	5	55	4	47	4	1

See footnotes at end of table.

Table 11

Offenses Known to Law Enforcement

by State Agency by State, 2004—Continued
by Federal Agency, 2004

State agency by state	Violent crime	Murder and non-negligent man-slaughter	Forcible rape	Robbery	Aggravated assault	Property crime	Burglary	Larceny-theft	Motor vehicle theft	Arson[1]
NEW JERSEY—Continued										
State Police—Continued:										
Passaic County	3	0	0	1	2	27	1	22	4	0
Salem County	40	0	2	5	33	377	123	225	29	5
Somerset County	2	0	0	0	2	15	6	7	2	1
Sussex County	43	1	2	3	37	442	108	305	29	1
Union County	4	0	1	0	3	31	5	24	2	1
Warren County	26	0	1	4	21	199	47	135	17	2
NEW MEXICO										
New Mexico State Police	312	31	63	36	182	2,465	1,110	1,073	282	8
NEW YORK										
Port Authority of New York and New Jersey[4]	171	0	3	46	122	1,311	25	1,270	16	
State Park:										
Albany County	1	1	0	0	0	8	2	6	0	
Allegany County	0	0	0	0	0	0	0	0	0	
Bronx County	0	0	0	0	0	32	0	32	0	
Broome County	0	0	0	0	0	9	2	7	0	
Cattaraugus County	0	0	0	0	0	10	0	10	0	
Chautauqua County	0	0	0	0	0	0	0	0	0	
Chenango County	0	0	0	0	0	1	0	1	0	
Clinton County	0	0	0	0	0	0	0	0	0	
Columbia County	1	0	0	0	1	11	0	11	0	
Cortland County	0	0	0	0	0	0	0	0	0	
Delaware County	0	0	0	0	0	0	0	0	0	
Dutchess County	0	0	0	0	0	3	0	3	0	
Franklin County	0	0	0	0	0	0	0	0	0	
Fulton County	0	0	0	0	0	0	0	0	0	
Genesee County	0	0	0	0	0	0	0	0	0	
Greene County	0	0	0	0	0	0	0	0	0	
Herkimer County	0	0	0	0	0	0	0	0	0	
Jefferson County	1	0	0	0	1	21	0	20	1	
Kings County	0	0	0	0	0	0	0	0	0	
Lewis County	0	0	0	0	0	0	0	0	0	
Livingston County	0	0	0	0	0	5	0	5	0	
Madison County	0	0	0	0	0	2	0	2	0	
New York County	2	0	0	2	0	40	0	40	0	
Oneida County	0	0	0	0	0	5	0	5	0	
Onondaga County	1	0	0	0	1	16	1	15	0	
Orange County	0	0	0	0	0	6	3	3	0	
Orleans County	0	0	0	0	0	1	0	1	0	
Oswego County	0	0	0	0	0	14	1	13	0	
Otsego County	0	0	0	0	0	7	0	7	0	
Putnam County	0	0	0	0	0	5	0	5	0	
Queens County	0	0	0	0	0	0	0	0	0	
Richmond County	0	0	0	0	0	0	0	0	0	
Rockland County	1	0	0	0	1	33	3	29	1	
Saratoga County	3	0	0	1	2	25	1	19	5	
Schoharie County	0	0	0	0	0	1	1	0	0	
St. Lawrence County	0	0	0	0	0	14	1	13	0	
Sullivan County	0	0	0	0	0	0	0	0	0	
Ulster County	0	0	0	0	0	0	0	0	0	
Washington County	0	0	0	0	0	0	0	0	0	
Westchester County	0	0	0	0	0	12	0	11	1	
Wyoming County	1	0	0	0	1	4	0	4	0	
State Police:										
Albany County	18	0	2	1	15	234	30	201	3	
Allegany County	68	0	14	1	53	407	116	270	21	
Broome County	40	1	7	8	24	711	101	586	24	
Cattaraugus County	35	1	5	1	28	566	94	466	6	
Cayuga County	26	0	2	1	23	227	47	172	8	
Chautauqua County	22	0	3	0	19	154	45	99	10	

See footnotes at end of table.

Table 11

Offenses Known to Law Enforcement

by State Agency by State, 2004—Continued
by Federal Agency, 2004

State agency by state	Violent crime	Murder and non-negligent man-slaughter	Forcible rape	Robbery	Aggravated assault	Property crime	Burglary	Larceny-theft	Motor vehicle theft	Arson[1]
NEW YORK—Continued										
State Police—Continued:										
Chemung County	53	0	6	3	44	294	37	253	4	
Chenango County	35	0	4	1	30	165	64	97	4	
Clinton County	159	0	20	3	136	666	235	411	20	
Columbia County	27	0	5	2	20	330	62	259	9	
Cortland County	12	0	1	3	8	244	37	201	6	
Delaware County	37	0	1	1	35	328	113	206	9	
Dutchess County	106	0	11	8	87	573	131	419	23	
Erie County	59	1	7	1	50	574	109	446	19	
Essex County	50	0	7	0	43	287	125	155	7	
Franklin County	109	0	3	2	104	418	228	174	16	
Fulton County	16	1	2	0	13	108	28	80	0	
Genesee County	11	0	2	2	7	106	22	82	2	
Greene County	97	2	7	0	88	327	138	178	11	
Hamilton County	4	0	1	0	3	40	16	24	0	
Herkimer County	33	2	4	5	22	258	114	139	5	
Jefferson County	103	1	14	2	86	495	132	354	9	
Lewis County	15	0	1	0	14	79	25	52	2	
Livingston County	21	0	4	1	16	95	16	79	0	
Madison County	17	0	2	0	15	286	109	173	4	
Monroe County	34	0	8	0	26	40	1	36	3	
Montgomery County	13	1	2	2	8	100	22	76	2	
Nassau County	8	2	0	1	5	3	0	3	0	
New York County	1	0	1	0	0	54	0	54	0	
Niagara County	5	0	2	3	0	212	42	164	6	
Oneida County	59	1	3	3	52	700	216	464	20	
Onondaga County	50	2	8	2	38	701	165	518	18	
Ontario County	15	2	3	1	9	269	35	226	8	
Orange County	130	6	25	27	72	785	133	586	66	
Orleans County	12	0	1	0	11	57	14	40	3	
Oswego County	45	1	10	1	33	731	227	484	20	
Otsego County	54	0	6	5	43	487	107	369	11	
Putnam County	17	0	1	1	15	118	25	90	3	
Rockland County	19	0	2	3	14	22	3	12	7	
Saratoga County	125	3	13	8	101	742	138	586	18	
Schenectady County	14	1	0	0	13	72	17	52	3	
Schoharie County	22	0	5	0	17	112	29	78	5	
Schuyler County	2	0	0	0	2	41	8	31	2	
Seneca County	16	0	2	0	14	122	22	96	4	
Steuben County	63	1	22	3	37	450	126	309	15	23
St. Lawrence County	86	0	14	0	72	456	167	268	21	
Suffolk County	15	0	2	1	12	29	6	20	3	
Sullivan County	99	0	18	4	77	473	185	259	29	
Tioga County	7	0	0	1	6	99	37	58	4	
Tompkins County	42	0	5	1	36	223	36	177	10	
Ulster County	189	3	19	8	159	479	144	315	20	
Warren County	24	0	6	0	18	263	17	243	3	
Washington County	32	0	4	2	26	128	35	88	5	
Wayne County	76	0	25	3	48	457	142	304	11	
Westchester County	78	0	8	8	62	439	72	330	37	
Wyoming County	20	1	1	1	17	74	18	52	4	
Yates County	2	0	1	0	1	29	8	21	0	
NORTH CAROLINA										
Department of Human Resources	1	0	0	0	1	2	0	2	0	0
Division of Alcohol Law Enforcement	0	0	0	0	0	0	0	0	0	0
North Carolina Highway Patrol	0	0	0	0	0	0	0	0	0	0
State Capitol Police	2	0	0	0	2	72	10	61	1	0
State Park Rangers:										
Eno River	0	0	0	0	0	4	1	2	1	0
Fort Fisher	0	0	0	0	0	0	0	0	0	0
Merchants Millpond	0	0	0	0	0	0	0	0	0	0
Singletary Lake Group Camp	0	0	0	0	0	0	0	0	0	0

See footnotes at end of table.

Table 11

Offenses Known to Law Enforcement

by State Agency by State, 2004—Continued
by Federal Agency, 2004

State agency by state	***Violent crime***	*Murder and non-negligent man-slaughter*	*Forcible rape*	*Robbery*	*Aggravated assault*	***Property crime***	*Burglary*	*Larceny-theft*	*Motor vehicle theft*	*Arson*[1]
OHIO										
Ohio State Highway Patrol	226	2	24	8	192	545	22	407	116	24
OKLAHOMA										
Capitol Park Police	3	0	0	0	3	27	1	26	0	0
OREGON										
State Police:										
Baker County	3	0	0	0	3	7	1	4	2	0
Benton County	7	0	4	1	2	130	25	97	8	3
Clackamas County	7	0	0	0	7	48	9	32	7	19
Clatsop County	3	0	1	0	2	8	1	4	3	16
Columbia County	7	0	1	2	4	14	3	8	3	3
Coos County	5	0	0	1	4	7	1	2	4	8
Crook County	0	0	0	0	0	2	1	0	1	5
Curry County	3	0	0	0	3	19	0	16	3	0
Deschutes County	12	0	6	0	6	16	2	12	2	5
Douglas County	8	0	4	0	4	12	1	8	3	9
Gilliam County	1	0	0	0	1	2	2	0	0	1
Grant County	3	0	1	0	2	4	2	2	0	0
Harney County	2	0	2	0	0	3	1	2	0	0
Hood River County	1	0	0	0	1	7	2	2	3	1
Jackson County	16	0	2	2	12	12	1	11	0	26
Jefferson County	0	0	0	0	0	0	0	0	0	1
Josephine County	7	1	1	0	5	11	1	8	2	7
Klamath County	23	0	6	1	16	23	3	12	8	15
Lake County	1	0	1	0	0	2	1	0	1	1
Lane County	46	0	12	1	33	89	9	61	19	24
Lincoln County	1	0	0	0	1	28	0	26	2	0
Linn County	7	0	2	1	4	17	1	10	6	4
Malheur County	23	0	2	0	21	10	2	5	3	2
Marion County	51	0	1	3	47	100	16	56	28	25
Morrow County	0	0	0	0	0	4	2	1	1	0
Multnomah County	10	0	3	0	7	30	0	21	9	3
Polk County	2	0	0	1	1	3	0	2	1	0
Sherman County	0	0	0	0	0	5	0	3	2	0
Tillamook County	2	0	1	0	1	17	4	11	2	2
Umatilla County	21	1	1	0	19	20	4	10	6	3
Union County	5	0	1	0	4	14	2	10	2	1
Wallowa County	1	0	0	0	1	3	0	2	1	2
Wasco County	5	0	1	0	4	12	2	9	1	2
Washington County	2	0	0	0	2	1	0	1	0	1
Wheeler County	0	0	0	0	0	0	0	0	0	0
Yamhill County	1	0	0	0	1	3	0	3	0	1
PENNSYLVANIA										
Bureau of Narcotics:										
Adams County	0	0	0	0	0	0	0	0	0	0
Allegheny County	0	0	0	0	0	0	0	0	0	0
Bedford County	0	0	0	0	0	0	0	0	0	0
Blair County	0	0	0	0	0	0	0	0	0	0
Bradford County	0	0	0	0	0	0	0	0	0	0
Cambria County	0	0	0	0	0	0	0	0	0	0
Cameron County	0	0	0	0	0	0	0	0	0	0
Centre County	0	0	0	0	0	0	0	0	0	0
Chester County	0	0	0	0	0	0	0	0	0	0
Clearfield County	0	0	0	0	0	0	0	0	0	0
Clinton County	0	0	0	0	0	0	0	0	0	0
Columbia County	0	0	0	0	0	0	0	0	0	0
Crawford County	0	0	0	0	0	0	0	0	0	0
Cumberland County	0	0	0	0	0	4	0	4	0	0
Dauphin County	0	0	0	0	0	0	0	0	0	0

See footnotes at end of table.

Table 11

Offenses Known to Law Enforcement

by State Agency by State, 2004—Continued
by Federal Agency, 2004

State agency by state	**Violent crime**	Murder and non-negligent man-slaughter	Forcible rape	Robbery	Aggravated assault	**Property crime**	Burglary	Larceny-theft	Motor vehicle theft	Arson[1]
PENNSYLVANIA—Continued										
Bureau of Narcotics—Continued:										
Delaware County	0	0	0	0	0	0	0	0	0	0
Elk County	0	0	0	0	0	0	0	0	0	0
Erie County	0	0	0	0	0	0	0	0	0	0
Fayette County	0	0	0	0	0	0	0	0	0	0
Forest County	0	0	0	0	0	0	0	0	0	0
Franklin County	0	0	0	0	0	0	0	0	0	0
Fulton County	0	0	0	0	0	0	0	0	0	0
Greene County	0	0	0	0	0	0	0	0	0	0
Huntingdon County	0	0	0	0	0	0	0	0	0	0
Juniata County	0	0	0	0	0	0	0	0	0	0
Lackawanna County	0	0	0	0	0	0	0	0	0	0
Lancaster County	0	0	0	0	0	0	0	0	0	0
Lebanon County	0	0	0	0	0	1	0	1	0	0
Luzerne County	0	0	0	0	0	0	0	0	0	0
Lycoming County	0	0	0	0	0	0	0	0	0	0
McKean County	0	0	0	0	0	0	0	0	0	0
Mifflin County	0	0	0	0	0	0	0	0	0	0
Montour County	0	0	0	0	0	0	0	0	0	0
Northumberland County	0	0	0	0	0	0	0	0	0	0
Perry County	0	0	0	0	0	0	0	0	0	0
Philadelphia County	0	0	0	0	0	0	0	0	0	0
Pike County	0	0	0	0	0	0	0	0	0	0
Potter County	0	0	0	0	0	0	0	0	0	0
Snyder County	0	0	0	0	0	0	0	0	0	0
Somerset County	0	0	0	0	0	0	0	0	0	0
Sullivan County	0	0	0	0	0	0	0	0	0	0
Susquehanna County	0	0	0	0	0	0	0	0	0	0
Tioga County	0	0	0	0	0	0	0	0	0	0
Union County	0	0	0	0	0	0	0	0	0	0
Venango County	0	0	0	0	0	0	0	0	0	0
Warren County	0	0	0	0	0	0	0	0	0	0
Washington County	0	0	0	0	0	0	0	0	0	0
Wayne County	0	0	0	0	0	0	0	0	0	0
Westmoreland County	0	0	0	0	0	0	0	0	0	0
Wyoming County	0	0	0	0	0	0	0	0	0	0
York County	0	0	0	0	0	0	0	0	0	0
Department of Environmental Resources	0	0	0	0	0	19	1	18	0	0
State Capitol Police	7	0	0	2	5	79	1	76	2	0
State Park Police:										
Presque Isle	1	0	0	0	1	13	0	12	1	0
Pymatuning	1	0	0	0	1	56	1	55	0	0
State Police:										
Adams County	62	1	17	6	38	587	169	368	50	6
Allegheny County	46	0	3	3	40	47	8	31	8	1
Armstrong County	40	3	8	8	21	457	164	263	30	6
Beaver County	17	0	3	4	10	198	57	117	24	2
Bedford County	45	0	6	9	30	644	223	389	32	7
Berks County	121	1	12	10	98	661	183	426	52	9
Blair County	27	1	5	2	19	305	115	162	28	8
Bradford County	40	5	18	3	14	411	143	235	33	14
Bucks County	33	1	7	7	18	290	74	197	19	30
Butler County	67	2	22	3	40	866	225	581	60	13
Cambria County	57	0	6	4	47	369	139	197	33	9
Cameron County	7	0	2	1	4	108	59	47	2	0
Carbon County	24	1	5	1	17	339	88	223	28	6
Centre County	80	3	20	5	52	623	159	433	31	14
Chester County	96	1	14	24	57	1,033	339	591	103	34
Clarion County	46	3	11	2	30	497	133	330	34	5
Clearfield County	66	1	13	6	46	575	166	362	47	24
Clinton County	19	2	5	2	10	401	84	279	38	1
Columbia County	12	1	5	0	6	154	61	80	13	3
Crawford County	38	0	8	4	26	680	307	289	84	6
Cumberland County	105	1	13	9	82	760	206	498	56	8

See footnotes at end of table.

Table 11

Offenses Known to Law Enforcement

by State Agency by State, 2004—Continued
by Federal Agency, 2004

State agency by state	Violent crime	Murder and non-negligent man-slaughter	Forcible rape	Robbery	Aggravated assault	Property crime	Burglary	Larceny-theft	Motor vehicle theft	Arson[1]
PENNSYLVANIA—Continued										
State Police—Continued:										
Delaware County	83	1	9	19	54	807	148	607	52	13
Elizabethville	80	0	6	16	58	722	167	508	47	16
Elk County	23	0	4	1	18	224	93	118	13	2
Erie County	130	0	30	26	74	1,591	426	1,057	108	9
Fayette County	190	4	25	53	108	1,858	545	1,108	205	81
Franklin County	113	0	23	19	71	1,248	293	862	93	19
Fulton County	33	0	7	3	23	181	69	102	10	5
Greene County	27	1	13	4	9	433	119	279	35	10
Huntingdon County	64	1	16	11	36	353	133	205	15	9
Indiana County	83	0	25	9	49	896	191	633	72	33
Jefferson County	24	0	4	0	20	337	110	204	23	13
Juniata County	17	0	4	4	9	289	148	126	15	1
Lackawanna County	37	1	8	3	25	235	56	155	24	18
Lancaster County	92	2	15	20	55	1,069	371	635	63	26
Lawrence County	54	0	11	13	30	742	215	463	64	87
Lebanon County	29	2	11	5	11	346	96	227	23	6
Lehigh County	83	6	13	10	54	926	161	721	44	25
Luzerne County	96	5	13	17	61	904	215	600	89	62
Lycoming County	52	2	7	8	35	684	199	444	41	3
McKean County	19	0	12	1	6	165	62	85	18	4
Mercer County	53	1	17	4	31	545	183	316	46	9
Mifflin County	8	0	1	1	6	213	98	98	17	2
Monroe County	61	4	11	18	28	724	258	399	67	5
Montour County	11	0	2	1	8	215	143	67	5	0
Northampton County	20	2	1	5	12	273	91	155	27	8
Northumberland County	52	1	3	6	42	339	108	216	15	0
Perry County	65	0	14	9	42	502	139	327	36	5
Philadelphia County	6	0	0	0	6	6	0	6	0	0
Pike County	49	3	14	10	22	721	319	352	50	12
Potter County	17	1	5	0	11	189	89	90	10	4
Schuylkill County	213	5	12	7	189	846	213	557	76	22
Snyder County	14	0	5	2	7	375	89	267	19	2
Somerset County	69	2	18	5	44	692	264	376	52	5
Sullivan County	13	1	9	0	3	139	71	59	9	3
Susquehanna County	35	1	10	5	19	440	115	298	27	2
Tioga County	12	0	5	1	6	304	98	183	23	3
Tionesta	10	0	1	1	8	161	100	60	1	4
Union County	25	0	18	1	6	246	96	143	7	1
Venango County	41	0	9	7	25	508	156	315	37	1
Warren County	32	0	6	1	25	276	93	168	15	5
Washington County	106	1	23	26	56	822	236	518	68	15
Wayne County	32	1	9	4	18	484	148	293	43	10
Westmoreland County	188	1	28	66	93	2,400	611	1,573	216	25
Wyoming County	34	2	10	1	21	247	87	140	20	0
York County	192	0	19	8	165	649	173	425	51	18
RHODE ISLAND										
Department of Environmental Management	1	0	1	0	0	36	1	33	2	1
Rhode Island State Police Headquarters	13	0	3	0	10	34	1	31	2	1
State Police:										
Chepachet	2	0	2	0	0	34	2	25	7	0
Hope Valley	20	0	1	0	19	130	24	92	14	1
Lincoln Woods	12	0	5	1	6	89	2	56	31	0
Portsmouth	2	0	1	0	1	9	0	8	1	0
Wickford	1	0	0	0	1	24	2	20	2	0
SOUTH CAROLINA										
Alcohol Beverage Control:										
Abbeville County	0	0	0	0	0	0	0	0	0	0
Aiken County	0	0	0	0	0	0	0	0	0	0
Allendale County	0	0	0	0	0	0	0	0	0	0

See footnotes at end of table.

Table 11

Offenses Known to Law Enforcement

by State Agency by State, 2004—Continued
by Federal Agency, 2004

State agency by state	**Violent crime**	Murder and non-negligent man-slaughter	Forcible rape	Robbery	Aggravated assault	**Property crime**	Burglary	Larceny-theft	Motor vehicle theft	Arson[1]
SOUTH CAROLINA—Continued										
Alcohol Beverage Control—Continued:										
Barnwell County	0	0	0	0	0	0	0	0	0	0
Beaufort County	0	0	0	0	0	0	0	0	0	0
Berkeley County	0	0	0	0	0	0	0	0	0	0
Calhoun County	0	0	0	0	0	0	0	0	0	0
Cherokee County	0	0	0	0	0	0	0	0	0	0
Clarendon County	0	0	0	0	0	0	0	0	0	0
Colleton County	0	0	0	0	0	0	0	0	0	0
Darlington County	0	0	0	0	0	0	0	0	0	0
Dillon County	0	0	0	0	0	0	0	0	0	0
Dorchester County	0	0	0	0	0	0	0	0	0	0
Edgefield County	0	0	0	0	0	0	0	0	0	0
Florence County	0	0	0	0	0	0	0	0	0	0
Hampton County	0	0	0	0	0	0	0	0	0	0
Jasper County	0	0	0	0	0	0	0	0	0	0
Lee County	0	0	0	0	0	0	0	0	0	0
Marlboro County	0	0	0	0	0	0	0	0	0	0
McCormick County	0	0	0	0	0	0	0	0	0	0
Sumter County	0	0	0	0	0	0	0	0	0	0
Union County	0	0	0	0	0	0	0	0	0	0
Bureau of Protective Services	1	0	0	0	1	31	3	28	0	0
Department of Mental Health	17	1	1	0	15	17	1	15	1	0
Department of Natural Resources:										
Barnwell County	0	0	0	0	0	0	0	0	0	0
Beaufort County	0	0	0	0	0	0	0	0	0	0
Berkeley County	0	0	0	0	0	0	0	0	0	0
Charleston County	0	0	0	0	0	0	0	0	0	0
Chester County	0	0	0	0	0	0	0	0	0	0
Chesterfield County	0	0	0	0	0	0	0	0	0	0
Dillon County	0	0	0	0	0	0	0	0	0	0
Laurens County	0	0	0	0	0	0	0	0	0	0
Lee County	0	0	0	0	0	0	0	0	0	0
Lexington County	0	0	0	0	0	0	0	0	0	0
Marion County	0	0	0	0	0	0	0	0	0	0
Orangeburg County	0	0	0	0	0	0	0	0	0	0
Richland County	0	0	0	0	0	0	0	0	0	0
Sumter County	0	0	0	0	0	0	0	0	0	0
Employment Security Commission	0	0	0	0	0	0	0	0	0	0
Forestry Commission:										
Abbeville County	0	0	0	0	0	0	0	0	0	0
Aiken County	0	0	0	0	0	0	0	0	0	14
Allendale County	0	0	0	0	0	0	0	0	0	1
Anderson County	0	0	0	0	0	0	0	0	0	1
Bamberg County	0	0	0	0	0	0	0	0	0	1
Barnwell County	0	0	0	0	0	0	0	0	0	1
Berkeley County	0	0	0	0	0	0	0	0	0	10
Calhoun County	0	0	0	0	0	0	0	0	0	2
Charleston County	0	0	0	0	0	0	0	0	0	8
Cherokee County	0	0	0	0	0	0	0	0	0	1
Chester County	0	0	0	0	0	0	0	0	0	2
Clarendon County	0	0	0	0	0	0	0	0	0	2
Darlington County	0	0	0	0	0	0	0	0	0	5
Dillon County	0	0	0	0	0	0	0	0	0	10
Dorchester County	0	0	0	0	0	0	0	0	0	0
Florence County	0	0	0	0	0	0	0	0	0	22
Georgetown County	0	0	0	0	0	0	0	0	0	0
Greenville County	0	0	0	0	0	0	0	0	0	4
Greenwood County	0	0	0	0	0	0	0	0	0	1
Hampton County	0	0	0	0	0	0	0	0	0	2
Horry County	0	0	0	0	0	0	0	0	0	16
Lancaster County	0	0	0	0	0	0	0	0	0	1
Laurens County	0	0	0	0	0	0	0	0	0	1
Lee County	0	0	0	0	0	0	0	0	0	1
Lexington County	0	0	0	0	0	0	0	0	0	1

See footnotes at end of table.

Table 11

Offenses Known to Law Enforcement

by State Agency by State, 2004—Continued
by Federal Agency, 2004

State agency by state	***Violent crime***	*Murder and non-negligent man-slaughter*	*Forcible rape*	*Robbery*	*Aggravated assault*	***Property crime***	*Burglary*	*Larceny-theft*	*Motor vehicle theft*	*Arson*[1]
SOUTH CAROLINA—Continued										
Forestry Commission—Continued:										
McCormick County	0	0	0	0	0	0	0	0	0	0
Newberry County	0	0	0	0	0	0	0	0	0	0
Oconee County	0	0	0	0	0	0	0	0	0	0
Pickens County	0	0	0	0	0	2	0	2	0	1
Richland County	0	0	0	0	0	0	0	0	0	1
Spartanburg County	0	0	0	0	0	0	0	0	0	1
Union County	0	0	0	0	0	0	0	0	0	4
Williamsburg County	0	0	0	0	0	0	0	0	0	23
York County	0	0	0	0	0	0	0	0	0	1
Highway Patrol:										
Abbeville County	0	0	0	0	0	0	0	0	0	0
Aiken County	0	0	0	0	0	0	0	0	0	0
Allendale County	0	0	0	0	0	0	0	0	0	0
Barnwell County	0	0	0	0	0	0	0	0	0	0
Beaufort County	0	0	0	0	0	0	0	0	0	0
Berkeley County	0	0	0	0	0	0	0	0	0	0
Charleston County	1	0	0	0	1	0	0	0	0	0
Cherokee County	0	0	0	0	0	0	0	0	0	0
Chester County	0	0	0	0	0	0	0	0	0	0
Colleton County	1	0	0	0	1	0	0	0	0	0
Dillon County	0	0	0	0	0	0	0	0	0	0
Dorchester County	0	0	0	0	0	0	0	0	0	0
Edgefield County	0	0	0	0	0	0	0	0	0	0
Florence County	0	0	0	0	0	0	0	0	0	0
Georgetown County	0	0	0	0	0	0	0	0	0	0
Greenville County	1	0	0	0	1	0	0	0	0	0
Greenwood County	0	0	0	0	0	0	0	0	0	0
Horry County	0	0	0	0	0	0	0	0	0	0
Jasper County	1	0	0	0	1	0	0	0	0	0
Kershaw County	0	0	0	0	0	0	0	0	0	0
Lexington County	1	0	0	0	1	0	0	0	0	0
Marion County	0	0	0	0	0	0	0	0	0	0
Oconee County	0	0	0	0	0	0	0	0	0	0
Orangeburg County	1	0	0	0	1	0	0	0	0	0
Pickens County	0	0	0	0	0	0	0	0	0	0
Sumter County	0	0	0	0	0	1	0	0	1	0
Union County	0	0	0	0	0	0	0	0	0	0
Williamsburg County	0	0	0	0	0	0	0	0	0	0
State Museum	0	0	0	0	0	1	0	1	0	0
State Transport Police:										
Abbeville County	0	0	0	0	0	0	0	0	0	0
Aiken County	0	0	0	0	0	0	0	0	0	0
Allendale County	0	0	0	0	0	0	0	0	0	0
Anderson County	0	0	0	0	0	0	0	0	0	0
Bamberg County	0	0	0	0	0	0	0	0	0	0
Barnwell County	0	0	0	0	0	0	0	0	0	0
Beaufort County	0	0	0	0	0	0	0	0	0	0
Berkeley County	0	0	0	0	0	0	0	0	0	0
Calhoun County	0	0	0	0	0	0	0	0	0	0
Charleston County	0	0	0	0	0	0	0	0	0	0
Cherokee County	0	0	0	0	0	0	0	0	0	0
Chester County	0	0	0	0	0	0	0	0	0	0
Chesterfield County	0	0	0	0	0	0	0	0	0	0
Clarendon County	0	0	0	0	0	0	0	0	0	0
Colleton County	0	0	0	0	0	0	0	0	0	0
Darlington County	0	0	0	0	0	0	0	0	0	0
Dorchester County	0	0	0	0	0	0	0	0	0	0
Edgefield County	0	0	0	0	0	0	0	0	0	0
Fairfield County	0	0	0	0	0	0	0	0	0	0
Florence County	0	0	0	0	0	0	0	0	0	0
Georgetown County	0	0	0	0	0	0	0	0	0	0
Greenville County	0	0	0	0	0	0	0	0	0	0
Greenwood County	0	0	0	0	0	0	0	0	0	0

See footnotes at end of table.

Table 11

Offenses Known to Law Enforcement

by State Agency by State, 2004—Continued
by Federal Agency, 2004

State agency by state	***Violent crime***	*Murder and non-negligent man-slaughter*	*Forcible rape*	*Robbery*	*Aggravated assault*	***Property crime***	*Burglary*	*Larceny-theft*	*Motor vehicle theft*	*Arson*[1]
SOUTH CAROLINA—Continued										
State Transport Police—Continued:										
Hampton County	0	0	0	0	0	0	0	0	0	0
Horry County	0	0	0	0	0	0	0	0	0	0
Jasper County	0	0	0	0	0	0	0	0	0	0
Kershaw County	0	0	0	0	0	0	0	0	0	0
Lancaster County	0	0	0	0	0	0	0	0	0	0
Laurens County	0	0	0	0	0	0	0	0	0	0
Lee County	0	0	0	0	0	0	0	0	0	0
Lexington County	0	0	0	0	0	0	0	0	0	0
Marion County	0	0	0	0	0	0	0	0	0	0
Marlboro County	0	0	0	0	0	0	0	0	0	0
McCormick County	0	0	0	0	0	0	0	0	0	0
Newberry County	0	0	0	0	0	0	0	0	0	0
Pickens County	0	0	0	0	0	0	0	0	0	0
Richland County	0	0	0	0	0	0	0	0	0	0
Saluda County	0	0	0	0	0	0	0	0	0	0
Spartanburg County	0	0	0	0	0	0	0	0	0	0
Union County	0	0	0	0	0	0	0	0	0	0
Williamsburg County	0	0	0	0	0	0	0	0	0	0
York County	0	0	0	0	0	0	0	0	0	0
United States Department of Energy, Savannah River Plant	0	0	0	0	0	51	0	51	0	0
SOUTH DAKOTA										
Division of Criminal Investigation	37	6	5	0	26	19	13	6	0	0
TENNESSEE										
Alcoholic Beverage Commission	0	0	0	0	0	0	0	0	0	0
Department of Safety	47	0	0	0	47	16	0	14	2	0
State Fire Marshal	0	0	0	0	0	0	0	0	0	52
State Park Rangers:										
Bicentennial Capitol Mall	2	0	1	0	1	4	0	4	0	0
Big Hill Pond	0	0	0	0	0	0	0	0	0	0
Big Ridge	0	0	0	0	0	2	0	1	1	0
Bledsoe Creek	0	0	0	0	0	0	0	0	0	0
Booker T. Washington	0	0	0	0	0	3	0	3	0	0
Burgess Falls Natural Area	0	0	0	0	0	0	0	0	0	0
Cedars of Lebanon	0	0	0	0	0	5	0	5	0	0
Chickasaw	0	0	0	0	0	0	0	0	0	0
Cove Lake	0	0	0	0	0	0	0	0	0	0
Cumberland Mountain	0	0	0	0	0	0	0	0	0	0
Cumberland Trail	0	0	0	0	0	0	0	0	0	0
David Crockett	0	0	0	0	0	0	0	0	0	0
David Crockett Birthplace	0	0	0	0	0	1	0	1	0	0
Dunbar Cave Natural Area	0	0	0	0	0	0	0	0	0	0
Edgar Evins	0	0	0	0	0	1	1	0	0	0
Fall Creek Falls	0	0	0	0	0	5	0	5	0	0
Fort Loudon State Historic Area	0	0	0	0	0	0	0	0	0	0
Fort Pillow State Historic Park	0	0	0	0	0	2	0	2	0	0
Frozen Head Natural Area	0	0	0	0	0	0	0	0	0	0
Harrison Bay	1	0	0	0	1	6	0	6	0	0
Henry Horton	0	0	0	0	0	5	0	5	0	0
Hiwassee/Ocoee Rivers	1	0	0	0	1	4	0	4	0	0
Indian Mountain	0	0	0	0	0	0	0	0	0	0
Johnsonville State Historic Area	0	0	0	0	0	0	0	0	0	0
Long Hunter	1	0	0	1	0	9	0	7	2	0
Meeman-Shelby Forest	0	0	0	0	0	14	1	13	0	0
Montgomery Bell	0	0	0	0	0	14	1	13	0	1
Mousetail Landing	0	0	0	0	0	0	0	0	0	0
Natchez Trace	0	0	0	0	0	0	0	0	0	0
Nathan Bedford Forrest	0	0	0	0	0	0	0	0	0	0
Norris Dam	0	0	0	0	0	0	0	0	0	0

See footnotes at end of table.

Table 11

Offenses Known to Law Enforcement

by State Agency by State, 2004—Continued
by Federal Agency, 2004

State agency by state	**Violent crime**	Murder and non-negligent man-slaughter	Forcible rape	Robbery	Aggravated assault	**Property crime**	Burglary	Larceny-theft	Motor vehicle theft	Arson[1]
TENNESSEE—Continued										
State Park Rangers—Continued:										
Old Stone Fort State Archaeological Area	0	0	0	0	0	1	0	1	0	0
Panther Creek	0	0	0	0	0	4	0	4	0	0
Paris Landing	0	0	0	0	0	5	1	4	0	0
Pickett	0	0	0	0	0	0	0	0	0	0
Pickwick Landing	0	0	0	0	0	2	1	1	0	0
Pinson Mounds State Archaeological Area	0	0	0	0	0	0	0	0	0	0
Radnor Lake Natural Area	0	0	0	0	0	1	0	1	0	0
Red Clay State Historic Park	0	0	0	0	0	1	0	1	0	0
Reelfoot Lake	0	0	0	0	0	1	0	1	0	0
Roan Mountain	0	0	0	0	0	0	0	0	0	0
Rock Island	0	0	0	0	0	0	0	0	0	0
Sgt. Alvin C. York	0	0	0	0	0	0	0	0	0	0
South Cumberland Recreation Area	2	0	0	1	1	8	0	8	0	0
Standing Stone	0	0	0	0	0	0	0	0	0	0
Sycamore Shoals State Historic Area	0	0	0	0	0	1	1	0	0	0
T.O. Fuller	0	0	0	0	0	0	0	0	0	0
Tim's Ford	1	1	0	0	0	0	0	0	0	0
Warrior's Path	1	1	0	0	0	12	1	11	0	0
Tennessee Bureau of Investigation	2	0	1	0	1	3	0	3	0	0
Tennessee Department of Revenue, Special Investigations Unit	0	0	0	0	0	0	0	0	0	0
Wildlife Resources Agency:										
Region 1	0	0	0	0	0	1	0	1	0	0
Region 2	0	0	0	0	0	0	0	0	0	0
Region 3	0	0	0	0	0	0	0	0	0	0
Region 4	3	0	0	0	3	0	0	0	0	0
UTAH										
Parks and Recreation	2	0	0	0	2	54	5	46	3	0
Wildlife Resources	0	0	0	0	0	0	0	0	0	0
VERMONT										
Fish and Wildlife Department, Law Enforcement Division	0	0	0	0	0	3	0	3	0	0
State Police:										
Bethel	6	1	1	0	4	246	99	134	13	2
Bradford	25	0	9	2	14	223	78	128	17	0
Brattleboro	7	0	3	0	4	108	46	53	9	2
Derby	5	0	3	2	0	308	133	150	25	0
Middlebury	5	0	1	0	4	213	74	123	16	2
Middlesex	8	0	1	0	7	434	205	226	3	1
Rockingham	16	3	3	2	8	213	91	104	18	0
Rutland	16	0	4	3	9	446	148	262	36	2
Shaftsbury	12	0	1	0	11	141	55	80	6	4
St. Albans	50	0	16	2	32	806	325	428	53	17
St. Johnsbury	13	0	5	1	7	354	115	212	27	3
Williston	13	3	3	0	7	268	96	157	15	11
Vermont State Police	0	0	0	0	0	0	0	0	0	0
Vermont State Police Headquarters, Bureau of Criminal Investigations	0	0	0	0	0	0	0	0	0	0
VIRGINIA										
Alcoholic Beverage Control Commission	6	0	0	2	4	27	3	24	0	0
Department of Conservation and Recreation	0	0	0	0	0	26	0	26	0	0
State Police:										
Accomack County	2	0	0	0	2	15	2	11	2	0
Albemarle County	3	0	0	0	3	4	0	3	1	0
Alexandria	1	0	0	0	1	0	0	0	0	0
Alleghany County	2	0	0	0	2	7	0	5	2	1
Amelia County	0	0	0	0	0	1	0	1	0	0

See footnotes at end of table.

Table 11

Offenses Known to Law Enforcement

by State Agency by State, 2004—Continued
by Federal Agency, 2004

State agency by state	Violent crime	Murder and non-negligent man-slaughter	Forcible rape	Robbery	Aggravated assault	Property crime	Burglary	Larceny-theft	Motor vehicle theft	Arson[1]
VIRGINIA—Continued										
State Police—Continued:										
Amherst County	0	0	0	0	0	3	0	2	1	0
Appomattox County	1	0	0	0	1	2	1	1	0	0
Arlington County	0	0	0	0	0	0	0	0	0	0
Augusta County	8	0	1	0	7	26	11	9	6	5
Bath County	1	0	1	0	0	5	2	3	0	0
Bedford	0	0	0	0	0	0	0	0	0	0
Bedford County	4	0	0	0	4	6	0	5	1	0
Bland County	1	0	1	0	0	5	1	4	0	0
Botetourt County	1	0	0	0	1	4	0	2	2	0
Bristol	0	0	0	0	0	2	0	1	1	0
Brunswick County	1	0	0	0	1	3	0	3	0	0
Buchanan County	1	0	0	0	1	13	3	9	1	2
Buckingham County	0	0	0	0	0	5	1	1	3	0
Buena Vista	0	0	0	0	0	0	0	0	0	1
Campbell County	4	0	0	0	4	18	3	13	2	0
Caroline County	4	1	1	1	1	13	0	3	10	1
Carroll County	5	0	0	1	4	25	0	22	3	0
Charlotte County	1	0	1	0	0	0	0	0	0	0
Charlottesville	0	0	0	0	0	0	0	0	0	0
Chesapeake	0	0	0	0	0	1	0	1	0	0
Chesterfield County	6	0	0	0	6	12	0	5	7	0
Clifton Forge	0	0	0	0	0	0	0	0	0	0
Colonial Heights	0	0	0	0	0	1	0	0	1	0
Covington	1	0	1	0	0	0	0	0	0	1
Craig County	1	0	0	0	1	3	0	3	0	1
Culpeper County	4	0	1	0	3	9	1	8	0	0
Cumberland County	0	0	0	0	0	3	0	3	0	0
Dickenson County	0	0	0	0	0	5	1	2	2	1
Dinwiddie County	1	0	0	0	1	6	0	3	3	0
Emporia	0	0	0	0	0	0	0	0	0	0
Essex County	0	0	0	0	0	1	0	1	0	0
Fairfax City	0	0	0	0	0	0	0	0	0	0
Fairfax County	31	0	2	0	29	29	0	21	8	1
Falls Church	0	0	0	0	0	0	0	0	0	0
Fauquier County	2	0	2	0	0	5	0	3	2	0
Floyd County	0	0	0	0	0	3	0	2	1	0
Fluvanna County	1	0	0	0	1	1	0	1	0	1
Franklin	0	0	0	0	0	0	0	0	0	0
Franklin County	1	0	0	0	1	2	0	1	1	0
Frederick County	3	0	0	0	3	13	0	13	0	0
Fredericksburg	0	0	0	0	0	2	0	2	0	0
Galax	0	0	0	0	0	1	0	1	0	0
Giles County	1	0	0	0	1	3	0	3	0	0
Gloucester County	0	0	0	0	0	3	0	2	1	0
Goochland County	0	0	0	0	0	4	0	3	1	0
Grayson County	0	0	0	0	0	2	0	1	1	0
Greene County	1	0	0	0	1	2	0	1	1	0
Greensville County	1	0	0	0	1	2	0	2	0	0
Halifax County	4	0	0	1	3	14	3	9	2	1
Hampton	4	0	0	0	4	3	0	1	2	0
Hanover County	1	0	0	0	1	5	0	4	1	0
Harrisonburg	1	0	0	0	1	0	0	0	0	0
Henrico County	0	0	0	0	0	7	0	5	2	0
Henry County	1	1	0	0	0	9	0	2	7	1
Highland County	0	0	0	0	0	2	0	1	1	0
Hopewell	0	0	0	0	0	0	0	0	0	0
Isle of Wight County	1	0	0	0	1	1	0	1	0	0
James City County	0	0	0	0	0	1	0	1	0	0
King William County	0	0	0	0	0	0	0	0	0	0
Lancaster County	1	0	0	0	1	0	0	0	0	0
Lee County	0	0	0	0	0	23	0	9	14	1
Lexington	0	0	0	0	0	0	0	0	0	0
Loudoun County	0	0	0	0	0	14	1	13	0	1

See footnotes at end of table.

Table 11

Offenses Known to Law Enforcement

by State Agency by State, 2004—Continued
by Federal Agency, 2004

State agency by state	***Violent crime***	*Murder and non-negligent man-slaughter*	*Forcible rape*	*Robbery*	*Aggravated assault*	***Property crime***	*Burglary*	*Larceny-theft*	*Motor vehicle theft*	*Arson*[1]
VIRGINIA—Continued										
State Police—Continued:										
Louisa County	0	0	0	0	0	1	0	1	0	0
Lynchburg	0	0	0	0	0	2	1	0	1	0
Madison County	0	0	0	0	0	4	0	4	0	0
Manassas	0	0	0	0	0	0	0	0	0	0
Manassas Park	0	0	0	0	0	0	0	0	0	0
Mathews County	0	0	0	0	0	1	0	1	0	0
Mecklenburg County	0	0	0	0	0	6	1	5	0	0
Middlesex County	0	0	0	0	0	2	0	0	2	0
Montgomery County	3	0	0	0	3	7	0	3	4	0
Nelson County	0	0	0	0	0	0	0	0	0	0
New Kent County	0	0	0	0	0	8	0	5	3	0
Newport News	1	0	0	0	1	2	0	1	1	0
Norfolk	15	0	0	0	15	6	0	5	1	0
Northampton County	1	0	1	0	0	8	0	7	1	0
Northumberland County	0	0	0	0	0	0	0	0	0	0
Norton	0	0	0	0	0	0	0	0	0	0
Nottoway County	0	0	0	0	0	0	0	0	0	0
Orange County	1	0	0	1	0	13	1	10	2	0
Page County	0	0	0	0	0	1	0	1	0	0
Patrick County	0	0	0	0	0	3	0	1	2	0
Petersburg	1	0	0	0	1	2	0	1	1	1
Pittsylvania County	10	0	1	0	9	39	1	7	31	1
Poquoson	0	0	0	0	0	0	0	0	0	0
Portsmouth	0	0	0	0	0	0	0	0	0	0
Powhatan County	7	0	0	0	7	3	0	2	1	0
Prince Edward County	3	1	0	0	2	8	3	4	1	1
Prince George County	0	0	0	0	0	1	0	1	0	0
Prince William County	5	0	0	0	5	15	1	12	2	0
Pulaski County	2	0	1	0	1	14	0	13	1	2
Rappahannock County	2	0	0	0	2	1	0	1	0	0
Richmond	3	1	0	0	2	6	0	5	1	0
Roanoke	1	0	0	0	1	3	0	1	2	0
Roanoke County	2	0	1	0	1	2	0	2	0	0
Rockbridge County	0	0	0	0	0	41	0	37	4	0
Rockingham County	0	0	0	0	0	4	0	2	2	0
Russell County	2	0	1	0	1	11	1	8	2	1
Salem	0	0	0	0	0	1	0	1	0	0
Scott County	0	0	0	0	0	13	1	8	4	6
Shenandoah County	0	0	0	0	0	19	1	17	1	0
Smyth County	2	0	0	0	2	13	0	10	3	4
Southampton County	2	0	0	0	2	5	0	4	1	0
Spotsylvania County	6	0	1	0	5	5	0	5	0	0
Staunton	1	0	1	0	0	1	0	0	1	0
Stafford County	1	0	0	0	1	9	0	5	4	0
Suffolk	0	0	0	0	0	2	0	2	0	0
Surry County	3	0	0	0	3	1	0	1	0	0
Sussex County	0	0	0	0	0	7	0	7	0	0
Tazewell County	0	0	0	0	0	24	7	10	7	0
Virginia Beach	8	0	0	0	8	5	0	5	0	0
Warren County	1	0	0	0	1	5	0	2	3	0
Washington County	7	1	0	0	6	18	0	11	7	3
Waynesboro	0	0	0	0	0	0	0	0	0	0
Westmoreland County	1	0	0	0	1	1	0	1	0	1
Winchester	0	0	0	0	0	1	0	1	0	0
Wise County	0	0	0	0	0	9	0	7	2	0
Wythe County	2	0	0	1	1	44	0	44	0	1
York County	1	0	0	0	1	2	0	1	1	0
Virginia State Capitol	0	0	0	0	0	68	0	64	4	0
WEST VIRGINIA										
Department of Natural Resources:										
Berkeley County	0	0	0	0	0	0	0	0	0	0
Boone County	0	0	0	0	0	0	0	0	0	0

See footnotes at end of table.

Table 11

Offenses Known to Law Enforcement

by State Agency by State, 2004—Continued
by Federal Agency, 2004

State agency by state	***Violent crime***	*Murder and non-negligent man-slaughter*	*Forcible rape*	*Robbery*	*Aggravated assault*	***Property crime***	*Burglary*	*Larceny-theft*	*Motor vehicle theft*	*Arson*[1]
WEST VIRGINIA—Continued										
Department of Natural Resources—Continued:										
Brooke County	0	0	0	0	0	0	0	0	0	0
Cabell County	0	0	0	0	0	0	0	0	0	0
Calhoun County	0	0	0	0	0	0	0	0	0	0
Fayette County	0	0	0	0	0	1	0	1	0	0
Gilmer County	0	0	0	0	0	0	0	0	0	0
Grant County	0	0	0	0	0	0	0	0	0	0
Greenbrier County	0	0	0	0	0	1	1	0	0	0
Hampshire County	0	0	0	0	0	0	0	0	0	0
Hardy County	0	0	0	0	0	1	0	1	0	0
Jackson County	0	0	0	0	0	0	0	0	0	0
Jefferson County	0	0	0	0	0	0	0	0	0	0
Kanawha County	0	0	0	0	0	0	0	0	0	0
Logan County	0	0	0	0	0	0	0	0	0	0
Marion County	0	0	0	0	0	0	0	0	0	0
Marshall County	0	0	0	0	0	0	0	0	0	0
Mason County	0	0	0	0	0	0	0	0	0	0
McDowell County	0	0	0	0	0	0	0	0	0	0
Mercer County	0	0	0	0	0	0	0	0	0	0
Mineral County	0	0	0	0	0	0	0	0	0	0
Mingo County	0	0	0	0	0	0	0	0	0	0
Monroe County	0	0	0	0	0	0	0	0	0	0
Morgan County	0	0	0	0	0	0	0	0	0	0
Pendleton County	0	0	0	0	0	0	0	0	0	0
Pleasants County	0	0	0	0	0	0	0	0	0	0
Preston County	0	0	0	0	0	0	0	0	0	0
Putnam County	0	0	0	0	0	0	0	0	0	0
Raleigh County	0	0	0	0	0	0	0	0	0	0
Ritchie County	0	0	0	0	0	0	0	0	0	0
Roane County	0	0	0	0	0	0	0	0	0	0
Summers County	0	0	0	0	0	0	0	0	0	0
Tucker County	0	0	0	0	0	0	0	0	0	0
Wayne County	0	0	0	0	0	0	0	0	0	0
Webster County	0	0	0	0	0	0	0	0	0	0
Wirt County	0	0	0	0	0	0	0	0	0	0
Wood County	0	0	0	0	0	0	0	0	0	0
Wyoming County	0	0	0	0	0	0	0	0	0	0
State Fire Marshal:										
Boone County	0	0	0	0	0	0	0	0	0	13
Braxton County	0	0	0	0	0	0	0	0	0	4
Brooke County	0	0	0	0	0	0	0	0	0	1
Cabell County	0	0	0	0	0	0	0	0	0	8
Clay County	0	0	0	0	0	0	0	0	0	4
Fayette County	0	0	0	0	0	0	0	0	0	6
Grant County	0	0	0	0	0	0	0	0	0	2
Greenbrier County	0	0	0	0	0	0	0	0	0	2
Hampshire County	0	0	0	0	0	0	0	0	0	2
Hancock County	0	0	0	0	0	0	0	0	0	2
Harrison County	0	0	0	0	0	0	0	0	0	3
Kanawha County	0	0	0	0	0	0	0	0	0	18
Lewis County	0	0	0	0	0	0	0	0	0	2
Logan County	0	0	0	0	0	0	0	0	0	9
Mason County	0	0	0	0	0	0	0	0	0	7
McDowell County	0	0	0	0	0	0	0	0	0	8
Mercer County	0	0	0	0	0	0	0	0	0	8
Mineral County	0	0	0	0	0	0	0	0	0	1
Mingo County	0	0	0	0	0	0	0	0	0	8
Monongalia County	0	0	0	0	0	0	0	0	0	4
Monroe County	0	0	0	0	0	0	0	0	0	1
Nicholas County	0	0	0	0	0	0	0	0	0	2
Preston County	0	0	0	0	0	0	0	0	0	2
Putnam County	0	0	0	0	0	0	0	0	0	3
Raleigh County	0	0	0	0	0	0	0	0	0	12
Randolph County	0	0	0	0	0	0	0	0	0	4

See footnotes at end of table.

Table 11

Offenses Known to Law Enforcement

by State Agency by State, 2004—Continued
by Federal Agency, 2004

State agency by state	***Violent crime***	*Murder and non-negligent man-slaughter*	*Forcible rape*	*Robbery*	*Aggravated assault*	***Property crime***	*Burglary*	*Larceny-theft*	*Motor vehicle theft*	*Arson*[1]
WEST VIRGINIA—Continued										
State Fire Marshal—Continued:										
Taylor County	0	0	0	0	0	0	0	0	0	0
Upshur County	0	0	0	0	0	0	0	0	0	1
Wayne County	0	0	0	0	0	0	0	0	0	13
Webster County	0	0	0	0	0	0	0	0	0	2
Wetzel County	0	0	0	0	0	0	0	0	0	1
Wirt County	0	0	0	0	0	0	0	0	0	1
Wood County	0	0	0	0	0	0	0	0	0	2
Wyoming County	0	0	0	0	0	0	0	0	0	4
State Police:										
Beckley	21	0	4	1	16	319	47	228	44	1
Berkeley Springs	8	0	0	1	7	126	40	74	12	0
Bridgeport	17	2	3	0	12	201	21	158	22	1
Buckeye	14	1	0	0	13	62	20	35	7	1
Buckhannon	11	0	6	0	5	111	23	84	4	0
Clay	21	1	0	0	20	111	48	47	16	3
Danville	20	0	1	2	17	243	50	169	24	5
Elizabeth	7	0	0	0	7	65	24	35	6	2
Fairmont	13	0	1	0	12	129	17	105	7	0
Franklin	3	1	1	0	1	61	16	38	7	0
Gauley Bridge	1	1	0	0	0	39	9	24	6	1
Gilbert	17	1	0	1	15	68	10	42	16	0
Glenville	3	0	0	1	2	27	6	19	2	0
Grafton	3	0	0	0	3	11	3	5	3	0
Grantsville	1	0	0	0	1	46	13	21	12	0
Hamlin	40	0	0	4	36	515	169	266	80	6
Harrisville	16	1	0	0	15	73	28	39	6	0
Hinton	2	0	0	0	2	41	18	21	2	0
Hundred	8	0	2	0	6	16	4	10	2	0
Huntington	18	1	1	3	13	601	81	482	38	0
Jesse	8	0	1	0	7	44	12	30	2	0
Kearneysville	17	0	1	3	13	360	91	235	34	1
Keyser	30	0	1	4	25	186	55	119	12	4
Kingwood	16	0	1	0	15	129	47	67	15	1
Lewisburg	9	0	0	0	9	104	27	74	3	1
Logan	118	0	2	8	108	898	210	591	97	10
Martinsburg	102	1	2	14	85	790	231	496	63	5
Moorefield	9	0	1	0	8	72	26	37	9	0
Morgantown	40	0	3	15	22	452	74	336	42	3
Moundsville	7	0	0	0	7	12	0	12	0	0
New Cumberland	8	0	0	0	8	6	2	4	0	0
Oak Hill	5	0	0	1	4	109	30	70	9	2
Paden City	3	0	0	1	2	40	9	28	3	0
Parkersburg	6	0	1	0	5	236	48	172	16	4
Parsons	11	0	0	0	11	84	35	48	1	2
Petersburg	9	0	0	0	9	33	13	19	1	0
Philippi	8	1	1	0	6	72	21	42	9	2
Point Pleasant	7	0	0	0	7	69	16	48	5	0
Princeton	43	1	2	3	37	435	101	289	45	2
Quincy	17	0	3	3	11	369	92	228	49	9
Rainelle	4	0	0	0	4	39	8	29	2	0
Richwood	1	0	0	0	1	23	4	18	1	0
Ripley	3	1	1	0	1	60	17	38	5	0
Romney	25	1	3	0	21	179	60	101	18	6
South Charleston	44	0	3	0	41	1,280	194	1,007	79	2
Spencer	5	0	0	0	5	48	18	22	8	1
St. Marys	1	0	0	0	1	14	2	12	0	1
Summersville	3	0	0	0	3	65	13	49	3	1
Sutton	6	0	1	0	5	116	22	84	10	1
Teays Valley	3	0	0	1	2	84	9	69	6	0
Union	12	1	1	0	10	63	27	30	6	0
Upperglade	14	1	0	0	13	131	41	81	9	1
Wayne	29	1	0	1	27	320	77	196	47	1
Wellsburg	3	0	0	0	3	15	4	9	2	0

See footnotes at end of table.

Table 11

Offenses Known to Law Enforcement

by State Agency by State, 2004—Continued
by Federal Agency, 2004

State agency by state	***Violent crime***	*Murder and non-negligent man-slaughter*	*Forcible rape*	*Robbery*	*Aggravated assault*	***Property crime***	*Burglary*	*Larceny-theft*	*Motor vehicle theft*	*Arson*[1]
WEST VIRGINIA—Continued										
State Police—Continued:										
Weston	4	1	1	0	2	78	13	56	9	1
West Union	6	0	1	1	4	23	7	12	4	0
Wheeling	4	0	0	2	2	46	6	32	8	0
Whitesville	13	0	0	1	12	97	28	64	5	3
Williamson	21	0	0	0	21	136	32	82	22	2
Winfield	16	0	1	3	12	108	12	82	14	1
State Police, Bureau of Criminal Investigation:										
Charleston	0	0	0	0	0	0	0	0	0	0
Fairmont	0	0	0	0	0	0	0	0	0	0
State Police, Parkway Authority:										
Fayette County	0	0	0	0	0	1	0	1	0	0
Kanawha County	0	0	0	0	0	0	0	0	0	0
Mercer County	0	0	0	0	0	0	0	0	0	0
Raleigh County	1	0	0	1	0	0	0	0	0	0
WISCONSIN										
Capitol Police	3	0	0	3	0	141	1	140	0	0
Department of Natural Resources	0	0	0	0	0	0	0	0	0	0
Wisconsin State Patrol	2	0	0	0	2	0	0	0	0	0
U.S. TERRITORIES										
American Samoa	105	4	11	3	87	274	192	76	6	2
FEDERAL AGENCIES										
National Institutes of Health	0	0	0	0	0	157	1	156	0	0
United States Department of the Interior:										
Bureau of Indian Affairs	9,687	84	483	173	8,947	15,048	3,469	9,648	1,931	550
Bureau of Land Management	15	4	1	0	10	687	26	616	45	81
Bureau of Reclamation	0	0	0	0	0	9	0	7	2	0
Fish and Wildlife Service	36	0	3	17	16	335	85	207	43	109
National Park Service	428	8	64	68	288	3,990	438	3,383	169	109

[1] The FBI does not publish arson data unless it receives data from either the agency or the state for all 12 months of the calendar year.
[2] Because of changes in reporting practices, annexations, and/or incomplete data, figures are not comparable to previous years' data.
[3] Figures reported are the number of crimes occurring in New Jersey.
[4] Figures reported are the number of crimes occurring in New York.

Table 12

Crime Trends

by Population Group, 2003-2004
[2004 estimated population]

Population group	Violent crime	Murder and non-negligent man-slaughter	Forcible rape[1]	Robbery	Aggravated assault	Property crime	Burglary	Larceny-theft	Motor vehicle theft	Arson
TOTAL ALL AGENCIES: 12,901 agencies; population 259,392,988										
2003	**1,274,308**	**15,267**	**82,883**	**389,456**	**786,702**	**9,449,509**	**1,942,405**	**6,331,568**	**1,175,536**	**68,667**
2004	**1,251,972**	**14,679**	**82,559**	**375,537**	**779,197**	**9,296,738**	**1,920,400**	**6,227,507**	**1,148,831**	**64,264**
Percent change	**-1.8**	**-3.9**	**-0.4**	**-3.6**	**-1.0**	**-1.6**	**-1.1**	**-1.6**	**-2.3**	**-6.4**
TOTAL CITIES: 9,089 cities; population 174,519,351										
2003	**1,019,554**	**12,138**	**61,217**	**344,016**	**602,183**	**7,478,324**	**1,431,134**	**5,089,747**	**957,443**	**50,543**
2004	**1,000,426**	**11,516**	**61,241**	**331,310**	**596,359**	**7,344,699**	**1,420,672**	**4,993,963**	**930,064**	**47,103**
Percent change	**-1.9**	**-5.1**	*	**-3.7**	**-1.0**	**-1.8**	**-0.7**	**-1.9**	**-2.9**	**-6.8**
GROUP I										
69 cities, 250,000 and over; population 52,625,671										
2003	509,136	6,949	21,256	200,835	280,096	2,701,500	521,699	1,697,077	482,724	21,263
2004	492,798	6,605	21,016	189,843	275,334	2,613,044	510,763	1,638,819	463,462	19,597
Percent change	-3.2	-5.0	-1.1	-5.5	-1.7	-3.3	-2.1	-3.4	-4.0	-7.8
10 cities, 1,000,000 and over; population 24,789,640										
2003	240,927	3,094	7,188	99,750	130,895	1,022,286	190,158	640,224	191,904	7,367
2004	227,942	2,875	7,201	93,100	124,766	996,170	187,227	625,397	183,546	6,499
Percent change	-5.4	-7.1	+0.2	-6.7	-4.7	-2.6	-1.5	-2.3	-4.4	-11.8
22 cities, 500,000 to 999,999; population 14,642,880										
2003	140,435	2,039	7,068	52,626	78,702	904,784	178,001	572,165	154,618	6,733
2004	135,783	1,992	6,857	49,635	77,299	873,933	172,900	550,367	150,666	6,551
Percent change	-3.3	-2.3	-3.0	-5.7	-1.8	-3.4	-2.9	-3.8	-2.6	-2.7
37 cities, 250,000 to 499,999; population 13,193,151										
2003	127,774	1,816	7,000	48,459	70,499	774,430	153,540	484,688	136,202	7,163
2004	129,073	1,738	6,958	47,108	73,269	742,941	150,636	463,055	129,250	6,547
Percent change	+1.0	-4.3	-0.6	-2.8	+3.9	-4.1	-1.9	-4.5	-5.1	-8.6
GROUP II										
173 cities, 100,000 to 249,999; population 25,856,140										
2003	155,828	1,985	9,756	53,023	91,064	1,257,427	247,533	841,648	168,246	8,373
2004	153,602	1,815	9,927	51,864	89,996	1,230,021	244,919	820,886	164,216	7,443
Percent change	-1.4	-8.6	+1.8	-2.2	-1.2	-2.2	-1.1	-2.5	-2.4	-11.1
GROUP III										
389 cities, 50,000 to 99,999; population 26,826,858										
2003	123,377	1,201	9,429	37,401	75,346	1,060,682	206,304	733,589	120,789	6,935
2004	122,869	1,148	9,340	37,510	74,871	1,055,479	210,137	726,277	119,065	6,533
Percent change	-0.4	-4.4	-0.9	+0.3	-0.6	-0.5	+1.9	-1.0	-1.4	-5.8
GROUP IV										
705 cities, 25,000 to 49,999; population 24,507,326										
2003	89,653	811	7,946	24,190	56,706	888,239	168,299	639,419	80,521	5,451
2004	90,512	828	8,071	24,194	57,419	881,000	167,679	633,360	79,961	5,280
Percent change	+1.0	+2.1	+1.6	*	+1.3	-0.8	-0.4	-0.9	-0.7	-3.1

See footnotes at end of table.

Table 12

Crime Trends

by Population Group, 2003-2004—Continued
[2004 estimated population]

Population group	***Violent crime***	*Murder and non-negligent man-slaughter*	*Forcible rape*[1]	*Robbery*	*Aggravated assault*	***Property crime***	*Burglary*	*Larceny-theft*	*Motor vehicle theft*	*Arson*
GROUP V										
1,569 cities, 10,000 to 24,999; population 24,790,545										
2003	76,617	660	7,040	18,098	50,819	837,701	154,475	621,858	61,368	4,568
2004	75,759	652	7,142	17,492	50,473	837,339	155,423	621,517	60,399	4,315
Percent change	-1.1	-1.2	+1.4	-3.3	-0.7	*	+0.6	-0.1	-1.6	-5.5
GROUP VI										
6,184 cities, under 10,000; population 19,912,811										
2003	64,943	532	5,790	10,469	48,152	732,775	132,824	556,156	43,795	3,953
2004	64,886	468	5,745	10,407	48,266	727,816	131,751	553,104	42,961	3,935
Percent change	-0.1	-12.0	-0.8	-0.6	+0.2	-0.7	-0.8	-0.5	-1.9	-0.5
METROPOLITAN COUNTIES										
1,576 agencies; population 61,332,432										
2003	205,247	2,347	16,147	41,810	144,943	1,568,064	378,954	1,002,159	186,951	14,347
2004	201,874	2,391	15,852	40,853	142,778	1,553,379	370,803	995,017	187,559	13,515
Percent change	-1.6	+1.9	-1.8	-2.3	-1.5	-0.9	-2.2	-0.7	+0.3	-5.8
NONMETROPOLITAN COUNTIES[2]										
2,236 agencies; population 23,541,205										
2003	49,507	782	5,519	3,630	39,576	403,121	132,317	239,662	31,142	3,777
2004	49,672	772	5,466	3,374	40,060	398,660	128,925	238,527	31,208	3,646
Percent change	+0.3	-1.3	-1.0	-7.1	+1.2	-1.1	-2.6	-0.5	+0.2	-3.5
SUBURBAN AREA[3]										
6,825 agencies; population 109,882,014										
2003	343,591	3,492	28,106	77,194	234,799	3,108,179	654,892	2,130,082	323,205	23,251
2004	340,971	3,494	27,884	75,965	233,628	3,083,721	644,098	2,118,010	321,613	22,004
Percent change	-0.8	+0.1	-0.8	-1.6	-0.5	-0.8	-1.6	-0.6	-0.5	-5.4

[1] The data collection methodology for the offense of forcible rape used by the state Uniform Crime Reporting (UCR) Program administered by the Illinois State Police does not comply with national UCR guidelines. Consequently, their figures for forcible rape and violent crime (of which forcible rape is a part) are not included in this table.
[2] Includes state police agencies that report aggregately for the entire state.
[3] Suburban area includes law enforcement agencies in cities with less than 50,000 inhabitants and county law enforcement agencies that are within a Metropolitan Statistical Area (see Appendix III). Suburban area excludes all metropolitan agencies associated with a principal city. The agencies associated with suburban areas also appear in other groups within this table.
* Less than one-tenth of 1 percent.

Table 13

Crime Trends

by Suburban and Nonsuburban Cities[1] by Population Group, 2003-2004
[2004 estimated population]

Population group	Violent crime	Murder and non-negligent man-slaughter	Forcible rape	Robbery	Aggravated assault	Property crime	Burglary	Larceny-theft	Motor vehicle theft	Arson
Suburban cities										
TOTAL SUBURBAN CITIES: 5,249 cities; population 48,549,582										
2003	**138,344**	**1,145**	**11,959**	**35,384**	**89,856**	**1,540,115**	**275,938**	**1,127,923**	**136,254**	**8,904**
2004	**139,097**	**1,103**	**12,032**	**35,112**	**90,850**	**1,530,342**	**273,295**	**1,122,993**	**134,054**	**8,489**
Percent change	**+0.5**	**-3.7**	**+0.6**	**-0.8**	**+1.1**	**-0.6**	**-1.0**	**-0.4**	**-1.6**	**-4.7**
GROUP IV										
525 cities, 25,000 to 49,999; population 18,046,560										
2003	53,267	483	4,462	15,481	32,841	549,918	102,046	388,275	59,597	3,404
2004	53,401	467	4,412	15,528	32,994	546,000	101,494	385,594	58,912	3,286
Percent change	+0.3	-3.3	-1.1	+0.3	+0.5	-0.7	-0.5	-0.7	-1.1	-3.5
GROUP V										
1,159 cities, 10,000 to 24,999; population 18,445,106										
2003	48,747	379	4,265	12,650	31,453	532,191	96,536	389,355	46,300	3,041
2004	48,786	408	4,382	12,393	31,603	531,203	96,571	389,350	45,282	2,753
Percent change	+0.1	+7.7	+2.7	-2.0	+0.5	-0.2	*	*	-2.2	-9.5
GROUP VI										
3,565 cities, under 10,000; population 12,057,916										
2003	36,330	283	3,232	7,253	25,562	458,006	77,356	350,293	30,357	2,459
2004	36,910	228	3,238	7,191	26,253	453,139	75,230	348,049	29,860	2,450
Percent change	+1.6	-19.4	+0.2	-0.9	+2.7	-1.1	-2.7	-0.6	-1.6	-0.4
Nonsuburban cities										
TOTAL NONSUBURBAN CITIES: 3,209 cities; population 20,661,100										
2003	**92,869**	**858**	**8,817**	**17,373**	**65,821**	**918,600**	**179,660**	**689,510**	**49,430**	**5,068**
2004	**92,060**	**845**	**8,926**	**16,981**	**65,308**	**915,813**	**181,558**	**684,988**	**49,267**	**5,041**
Percent change	**-0.9**	**-1.5**	**+1.2**	**-2.3**	**-0.8**	**-0.3**	**+1.1**	**-0.7**	**-0.3**	**-0.5**
GROUP IV										
180 cities, 25,000 to 49,999; population 6,460,766										
2003	36,386	328	3,484	8,709	23,865	338,321	66,253	251,144	20,924	2,047
2004	37,111	361	3,659	8,666	24,425	335,000	66,185	247,766	21,049	1,994
Percent change	+2.0	+10.1	+5.0	-0.5	+2.3	-1.0	-0.1	-1.3	+0.6	-2.6
GROUP V										
410 cities, 10,000 to 24,999; population 6,345,439										
2003	27,870	281	2,775	5,448	19,366	305,510	57,939	232,503	15,068	1,527
2004	26,973	244	2,760	5,099	18,870	306,136	58,852	232,167	15,117	1,562
Percent change	-3.2	-13.2	-0.5	-6.4	-2.6	+0.2	+1.6	-0.1	+0.3	+2.3
GROUP VI										
2,619 cities, under 10,000; population 7,854,895										
2003	28,613	249	2,558	3,216	22,590	274,769	55,468	205,863	13,438	1,494
2004	27,976	240	2,507	3,216	22,013	274,677	56,521	205,055	13,101	1,485
Percent change	-2.2	-3.6	-2.0	0.0	-2.6	*	+1.9	-0.4	-2.5	-0.6

[1] Suburban cities include law enforcement agencies in cities with less than 50,000 inhabitants that are within a Metropolitan Statistical Area (see Appendix III). Suburban cities exclude all metropolitan agencies associated with a principal city. Nonsuburban cities include law enforcement agencies in cities with less than 50,000 inhabitants that are not associated with a Metropolitan Statistical Area.

* Less than one-tenth of 1 percent.

Table 14

Crime Trends

by Metropolitan and Nonmetropolitan Counties[1] by Population Group, 2003-2004
[2004 estimated population]

Population group	***Violent crime***	*Murder and non-negligent man-slaughter*	*Forcible rape*	*Robbery*	*Aggravated assault*	***Property crime***	*Burglary*	*Larceny-theft*	*Motor vehicle theft*	*Arson*
METROPOLITAN COUNTIES										
100,000 and over										
137 counties; population 36,238,185										
2003	144,449	1,559	9,737	34,821	98,332	1,039,706	232,805	678,587	128,314	9,554
2004	141,456	1,547	9,375	34,091	96,443	1,022,298	227,732	668,005	126,561	9,009
Percent change	-2.1	-0.8	-3.7	-2.1	-1.9	-1.7	-2.2	-1.6	-1.4	-5.7
25,000 to 99,999										
406 counties; population 20,957,602										
2003	44,343	570	4,831	4,932	34,010	401,745	116,204	252,071	33,470	3,175
2004	44,591	619	4,903	4,706	34,363	402,723	113,890	255,106	33,727	2,881
Percent change	+0.6	+8.6	+1.5	-4.6	+1.0	+0.2	-2.0	+1.2	+0.8	-9.3
Under 25,000										
1,033 counties; population 4,136,645										
2003	16,455	218	1,579	2,057	12,601	126,613	29,945	71,501	25,167	1,618
2004	15,827	225	1,574	2,056	11,972	128,358	29,181	71,906	27,271	1,625
Percent change	-3.8	+3.2	-0.3	*	-5.0	+1.4	-2.6	+0.6	+8.4	+0.4
NONMETROPOLITAN COUNTIES										
25,000 and over										
253 counties; population 10,011,196										
2003	20,893	327	2,085	1,841	16,640	176,412	59,288	104,478	12,646	1,516
2004	21,148	313	2,147	1,728	16,960	175,371	57,408	104,845	13,118	1,445
Percent change	+1.2	-4.3	+3.0	-6.1	+1.9	-0.6	-3.2	+0.4	+3.7	-4.7
10,000 to 24,999										
529 counties; population 8,530,858										
2003	15,675	265	1,602	978	12,830	125,960	43,251	73,324	9,385	1,019
2004	15,890	246	1,561	929	13,154	126,036	42,256	74,229	9,551	1,044
Percent change	+1.4	-7.2	-2.6	-5.0	+2.5	+0.1	-2.3	+1.2	+1.8	+2.5
Under 10,000										
1,302 counties; population 3,814,699										
2003	9,275	138	1,379	415	7,343	67,609	21,782	39,618	6,209	964
2004	9,028	170	1,375	382	7,101	65,579	21,014	38,838	5,727	944
Percent change	-2.7	+23.2	-0.3	-8.0	-3.3	-3.0	-3.5	-2.0	-7.8	-2.1

[1] Metropolitan counties include sheriffs and county law enforcement agencies associated with a Metropolitan Statistical Area (see Appendix III). Nonmetropolitan counties include sheriffs and county law enforcement agencies that are not associated with a Metropolitan Statistical Area. The offenses from state police agencies are not included in this table.
* Less than one-tenth of 1 percent.

Table 15

Crime Trends

Breakdown of Offenses Known
by Population Group, 2003-2004
[2004 estimated population]

Population group	Forcible rape		Robbery				Aggravated assault				Burglary			Motor vehicle theft			Arson		
	Rape by force	Assault to rape-attempts	Firearm	Knife or cutting instrument	Other weapon	Strong-arm	Firearm	Knife or cutting instrument	Other weapon	Hands, fists, feet, etc.	Forcible entry	Unlawful entry	Attempted forcible entry	Autos	Trucks and buses	Other vehicles	Structure	Mobile	Other
TOTAL ALL AGENCIES: 12,852 agencies; population 243,085,830																			
2003	**72,035**	**6,802**	**137,937**	**29,322**	**30,924**	**131,941**	**136,672**	**129,536**	**254,680**	**190,913**	**1,134,409**	**571,918**	**116,305**	**800,016**	**200,157**	**90,738**	**27,245**	**21,830**	**16,110**
2004	**71,945**	**6,660**	**130,143**	**28,472**	**29,934**	**130,881**	**136,938**	**131,849**	**251,847**	**184,540**	**1,108,549**	**582,258**	**112,598**	**776,517**	**198,560**	**93,050**	**26,195**	**18,966**	**15,636**
Percent change	**-0.1**	**-2.1**	**-5.7**	**-2.9**	**-3.2**	**-0.8**	**+0.2**	**+1.8**	**-1.1**	**-3.3**	**-2.3**	**+1.8**	**-3.2**	**-2.9**	**-0.8**	**+2.5**	**-3.9**	**-13.1**	**-2.9**
TOTAL CITIES: 9,052 cities; population 159,638,407																			
2003	**52,286**	**5,281**	**118,162**	**25,546**	**26,191**	**115,720**	**106,377**	**100,681**	**186,577**	**136,032**	**821,910**	**411,341**	**87,928**	**660,038**	**158,168**	**59,533**	**20,367**	**15,361**	**11,742**
2004	**52,627**	**5,080**	**111,632**	**24,634**	**25,307**	**114,719**	**106,790**	**102,742**	**183,883**	**131,269**	**806,338**	**422,446**	**85,585**	**636,657**	**156,230**	**61,629**	**19,772**	**13,169**	**11,134**
Percent change	**+0.7**	**-3.8**	**-5.5**	**-3.6**	**-3.4**	**-0.9**	**+0.4**	**+2.0**	**-1.4**	**-3.5**	**-1.9**	**+2.7**	**-2.7**	**-3.5**	**-1.2**	**+3.5**	**-2.9**	**-14.3**	**-5.2**
GROUP I																			
63 cities, 250,000 and over; population 40,097,768																			
2003	16,540	2,105	66,144	12,810	12,811	57,125	55,955	42,087	79,061	40,979	304,917	116,116	25,196	301,734	94,349	24,906	8,032	8,151	3,167
2004	16,496	2,127	61,721	11,820	12,148	55,390	55,827	42,127	76,561	40,873	294,963	118,106	24,278	286,723	92,553	24,874	7,699	6,952	3,127
Percent change	-0.3	+1.0	-6.7	-7.7	-5.2	-3.0	-0.2	+0.1	-3.2	-0.3	-3.3	+1.7	-3.6	-5.0	-1.9	-0.1	-4.1	-14.7	-1.3
8 cities, 1,000,000 and over; population 13,805,573																			
2003	4,703	876	25,562	5,670	4,465	20,762	21,109	14,534	24,193	20,022	93,610	36,110	7,081	99,213	37,745	8,539	2,194	3,160	1,066
2004	4,910	863	23,863	5,141	4,185	19,626	20,245	14,168	23,574	18,716	93,746	36,545	6,408	94,246	37,082	8,347	2,004	2,696	1,017
Percent change	+4.4	-1.5	-6.6	-9.3	-6.3	-5.5	-4.1	-2.5	-2.6	-6.5	+0.1	+1.2	-9.5	-5.0	-1.8	-2.2	-8.7	-14.7	-4.6
21 cities, 500,000 to 999,999; population 14,008,601																			
2003	6,096	684	21,905	3,853	4,930	16,853	18,674	14,714	28,550	9,409	116,059	40,992	10,369	103,744	31,750	10,725	3,145	2,284	792
2004	5,879	741	20,676	3,587	4,235	16,255	18,566	14,639	26,275	9,798	109,633	41,698	10,492	100,584	30,719	10,818	3,080	2,101	836
Percent change	-3.6	+8.3	-5.6	-6.9	-14.1	-3.5	-0.6	-0.5	-8.0	+4.1	-5.5	+1.7	+1.2	-3.0	-3.2	+0.9	-2.1	-8.0	+5.6
34 cities, 250,000 to 499,999; population 12,283,594																			
2003	5,741	545	18,677	3,287	3,416	19,510	16,172	12,839	26,318	11,548	95,248	39,014	7,746	98,777	24,854	5,642	2,693	2,707	1,309
2004	5,707	523	17,182	3,092	3,728	19,509	17,016	13,320	26,712	12,359	91,584	39,863	7,378	91,893	24,752	5,709	2,615	2,155	1,274
Percent change	-0.6	-4.0	-8.0	-5.9	+9.1	*	+5.2	+3.7	+1.5	+7.0	-3.8	+2.2	-4.8	-7.0	-0.4	+1.2	-2.9	-20.4	-2.7

See footnotes at end of table.

Table 15

Crime Trends

Breakdown of Offenses Known
by Population Group, 2003-2004—Continued
[2004 estimated population]

Population group	Forcible rape		Robbery				Aggravated assault				Burglary			Motor vehicle theft			Arson		
	Rape by force	Assault to rape-attempts	Firearm	Knife or cutting instrument	Other weapon	Strong-arm	Firearm	Knife or cutting instrument	Other weapon	Hands, fists, feet, etc.	Forcible entry	Unlawful entry	Attempted forcible entry	Autos	Trucks and buses	Other vehicles	Structure	Mobile	Other
GROUP II																			
161 cities, 100,000 to 249,999; population 23,979,580																			
2003	8,151	851	19,923	4,420	4,414	18,576	17,130	16,560	32,496	16,019	139,050	64,746	14,783	119,849	24,907	8,561	3,257	2,498	1,875
2004	8,329	775	19,131	4,230	4,224	18,725	17,196	16,741	31,613	15,267	135,579	67,358	14,505	117,530	23,939	9,046	3,038	2,077	1,595
Percent change	+2.2	-8.9	-4.0	-4.3	-4.3	+0.8	+0.4	+1.1	-2.7	-4.7	-2.5	+4.0	-1.9	-1.9	-3.9	+5.7	-6.7	-16.9	-14.9
GROUP III																			
386 cities, 50,000 to 99,999; population 26,610,730																			
2003	8,513	728	13,486	3,474	3,592	16,444	12,626	14,494	27,378	19,954	119,842	68,321	15,505	94,726	15,727	8,115	2,860	1,877	2,069
2004	8,491	654	12,973	3,720	3,480	16,931	12,959	14,982	27,436	18,368	120,908	70,690	15,668	92,162	16,593	8,584	2,777	1,680	1,933
Percent change	-0.3	-10.2	-3.8	+7.1	-3.1	+3.0	+2.6	+3.4	+0.2	-7.9	+0.9	+3.5	+1.1	-2.7	+5.5	+5.8	-2.9	-10.5	-6.6
GROUP IV																			
701 cities, 25,000 to 49,999; population 24,343,465																			
2003	7,330	555	8,449	2,273	2,509	10,688	8,268	10,784	18,891	18,340	96,350	57,733	12,280	64,053	9,530	6,413	2,245	1,252	1,811
2004	7,457	534	8,124	2,273	2,668	10,918	8,506	11,346	19,514	17,657	95,743	58,260	12,189	62,687	9,745	7,035	2,223	1,074	1,825
Percent change	+1.7	-3.8	-3.8	0.0	+6.3	+2.2	+2.9	+5.2	+3.3	-3.7	-0.6	+0.9	-0.7	-2.1	+2.3	+9.7	-1.0	-14.2	+0.8
GROUP V																			
1,566 cities, 10,000 to 24,999; population 24,734,378																			
2003	6,460	558	6,394	1,632	1,787	8,212	6,893	9,193	15,835	18,661	88,528	54,186	10,986	47,140	7,888	6,157	2,023	923	1,558
2004	6,633	490	6,125	1,665	1,711	7,924	6,866	9,556	15,641	17,520	87,685	56,728	10,228	46,007	7,907	6,278	1,978	816	1,432
Percent change	+2.7	-12.2	-4.2	+2.0	-4.3	-3.5	-0.4	+3.9	-1.2	-6.1	-1.0	+4.7	-6.9	-2.4	+0.2	+2.0	-2.2	-11.6	-8.1
GROUP VI																			
6,175 cities, under 10,000; population 19,872,486																			
2003	5,292	484	3,766	937	1,078	4,675	5,505	7,563	12,916	22,079	73,223	50,239	9,178	32,536	5,767	5,381	1,950	660	1,262
2004	5,221	500	3,558	926	1,076	4,831	5,436	7,990	13,118	21,584	71,460	51,304	8,717	31,548	5,493	5,812	2,057	570	1,222
Percent change	-1.3	+3.3	-5.5	-1.2	-0.2	+3.3	-1.3	+5.6	+1.6	-2.2	-2.4	+2.1	-5.0	-3.0	-4.8	+8.0	+5.5	-13.6	-3.2

See footnotes at end of table.

Table 15

Crime Trends

Breakdown of Offenses Known
by Population Group, 2003-2004—Continued
[2004 estimated population]

	Forcible rape		*Robbery*				*Aggravated assault*				*Burglary*			*Motor vehicle theft*			*Arson*		
Population group	*Rape by force*	*Assault to rape-attempts*	*Firearm*	*Knife or cutting instrument*	*Other weapon*	*Strong-arm*	*Firearm*	*Knife or cutting instrument*	*Other weapon*	*Hands, fists, feet, etc.*	*Forcible entry*	*Unlawful entry*	*Attempted forcible entry*	*Autos*	*Trucks and buses*	*Other vehicles*	*Structure*	*Mobile*	*Other*
METROPOLITAN COUNTIES																			
1,566 agencies; population 59,955,055																			
2003	14,634	1,134	18,296	3,447	4,257	14,889	23,605	23,114	56,386	39,641	228,684	118,964	21,902	121,787	36,304	24,029	4,989	5,527	3,481
2004	14,296	1,143	17,202	3,541	4,207	14,841	23,471	23,245	55,984	37,829	221,148	118,497	20,857	121,839	36,666	24,000	4,620	4,866	3,671
Percent change	-2.3	+0.8	-6.0	+2.7	-1.2	-0.3	-0.6	+0.6	-0.7	-4.6	-3.3	-0.4	-4.8	*	+1.0	-0.1	-7.4	-12.0	+5.5
NONMETROPOLITAN COUNTIES																			
2,234 agencies; population 23,492,368																			
2003	5,115	387	1,479	329	476	1,332	6,690	5,741	11,717	15,240	83,815	41,613	6,475	18,191	5,685	7,176	1,889	942	887
2004	5,022	437	1,309	297	420	1,321	6,677	5,862	11,980	15,442	81,063	41,315	6,156	18,021	5,664	7,421	1,803	931	831
Percent change	-1.8	+12.9	-11.5	-9.7	-11.8	-0.8	-0.2	+2.1	+2.2	+1.3	-3.3	-0.7	-4.9	-0.9	-0.4	+3.4	-4.6	-1.2	-6.3
SUBURBAN AREA[1]																			
6,808 agencies; population 108,384,654																			
2003	25,605	2,083	31,013	6,654	7,874	30,646	34,759	38,330	84,828	74,353	381,080	220,884	42,906	229,318	52,548	36,217	8,750	7,444	6,570
2004	25,413	1,998	29,695	6,694	7,806	30,619	34,791	39,005	85,098	71,669	370,380	221,797	40,856	226,042	53,144	37,061	8,337	6,522	6,618
Percent change	-0.7	-4.1	-4.2	+0.6	-0.9	-0.1	+0.1	+1.8	+0.3	-3.6	-2.8	+0.4	-4.8	-1.4	+1.1	+2.3	-4.7	-12.4	+0.7

[1] Suburban area includes law enforcement agencies in cities with less than 50,000 inhabitants and county law enforcement agencies that are within a Metropolitan Statistical Area (see Appendix III). Suburban area excludes all metropolitan agencies associated with a principal city. The agencies associated with suburban areas also appear in other groups within this table.

*Less than one-tenth of 1 percent.

Table 16

Rate: Number of Crimes per 100,000 Inhabitants

by Population Group, 2004
[2004 estimated population]

Population group	Violent crime	Murder and non-negligent man-slaughter	Forcible rape[1]	Robbery	Aggravated assault	Property crime	Burglary	Larceny-theft	Motor vehicle theft
TOTAL ALL AGENCIES: 12,840 agencies; population 262,240,059									
Number of offenses known	**1,275,166**	**15,067**	**86,007**	**380,736**	**793,356**	**9,468,442**	**1,962,526**	**6,341,350**	**1,164,566**
Rate	**486.3**	**5.7**	**32.8**	**145.2**	**302.5**	**3,610.6**	**748.4**	**2,418.1**	**444.1**
TOTAL CITIES: 8,988 cities; population 176,870,668									
Number of offenses known	**1,020,554**	**11,760**	**64,027**	**336,464**	**608,303**	**7,499,707**	**1,453,183**	**5,101,744**	**944,780**
Rate	**577.0**	**6.6**	**36.2**	**190.2**	**343.9**	**4,240.2**	**821.6**	**2,884.4**	**534.2**
GROUP I									
71 cities, 250,000 and over; population 53,606,547									
Number of offenses known	499,923	6,719	22,413	191,945	278,846	2,660,830	521,562	1,671,011	468,257
Rate	932.6	12.5	41.8	358.1	520.2	4,963.6	972.9	3,117.2	873.5
10 cities, 1,000,000 and over; population 24,789,640									
Number of offenses known	228,890	2,875	8,149	93,100	124,766	996,170	187,227	625,397	183,546
Rate	923.3	11.6	32.9	375.6	503.3	4,018.5	755.3	2,522.8	740.4
23 cities, 500,000 to 999,999; population 15,267,577									
Number of offenses known	139,063	2,058	7,073	51,111	78,821	900,115	179,769	566,658	153,688
Rate	910.8	13.5	46.3	334.8	516.3	5,895.6	1,177.5	3,711.5	1,006.6
38 cities, 250,000 to 499,999; population 13,549,330									
Number of offenses known	131,970	1,786	7,191	47,734	75,259	764,545	154,566	478,956	131,023
Rate	974.0	13.2	53.1	352.3	555.4	5,642.7	1,140.8	3,534.9	967.0
GROUP II									
174 cities, 100,000 to 249,999; population 26,053,443									
Number of offenses known	157,277	1,863	10,423	52,739	92,252	1,255,127	248,402	838,572	168,153
Rate	603.7	7.2	40.0	202.4	354.1	4,817.5	953.4	3,218.7	645.4
GROUP III									
401 cities, 50,000 to 99,999; population 27,603,464									
Number of offenses known	129,312	1,188	9,740	38,889	79,495	1,098,424	218,330	757,390	122,704
Rate	468.5	4.3	35.3	140.9	288.0	3,979.3	791.0	2,743.8	444.5
GROUP IV									
722 cities, 25,000 to 49,999; population 25,088,837									
Number of offenses known	94,119	866	8,457	25,220	59,576	914,461	175,005	657,099	82,357
Rate	375.1	3.5	33.7	100.5	237.5	3,644.9	697.5	2,619.1	328.3
GROUP V									
1,568 cities, 10,000 to 24,999; population 24,790,038									
Number of offenses known	75,294	656	7,231	17,392	50,015	841,623	156,629	624,533	60,461
Rate	303.7	2.6	29.2	70.2	201.8	3,395.0	631.8	2,519.3	243.9

See footnotes at end of table.

Table 16

Rate: Number of Crimes per 100,000 Inhabitants

by Population Group, 2004—Continued

[2004 estimated population]

Population group	***Violent crime***	*Murder and non-negligent man-slaughter*	*Forcible rape*[1]	*Robbery*	*Aggravated assault*	***Property crime***	*Burglary*	*Larceny-theft*	*Motor vehicle theft*
GROUP VI									
6,052 cities, under 10,000; population 19,728,339									
Number of offenses known	64,629	468	5,763	10,279	48,119	729,242	133,255	553,139	42,848
Rate	327.6	2.4	29.2	52.1	243.9	3,696.4	675.4	2,803.8	217.2
METROPOLITAN COUNTIES									
1,580 agencies; population 61,089,496									
Number of offenses known	202,272	2,398	15,914	40,472	143,488	1,545,307	369,877	989,377	186,053
Rate	331.1	3.9	26.1	66.3	234.9	2,529.6	605.5	1,619.6	304.6
NONMETROPOLITAN COUNTIES[2]									
2,272 agencies; population 24,279,895									
Number of offenses known	52,340	909	6,066	3,800	41,565	423,428	139,466	250,229	33,733
Rate	215.6	3.7	25.0	15.7	171.2	1,743.9	574.4	1,030.6	138.9
SUBURBAN AREA[3]									
6,737 agencies; population 109,846,909									
Number of offenses known	343,340	3,515	28,216	75,921	235,688	3,098,609	648,841	2,128,379	321,389
Rate	312.6	3.2	25.7	69.1	214.6	2,820.8	590.7	1,937.6	292.6

[1] The data collection methodology for the offense of forcible rape used by the state Uniform Crime Reporting (UCR) Program administered by the Illinois State Police does not comply with national UCR guidelines. Consequently, their figures for forcible rape and violent crime (of which forcible rape is a part) are not included in this table. See Appendix I for details.

[2] Includes state police agencies that report aggregately for the entire state.

[3] Suburban area includes law enforcement agencies in cities with less than 50,000 inhabitants and county law enforcement agencies that are within a Metropolitan Statistical Area (see Appendix III). Suburban area excludes all metropolitan agencies associated with a principal city. The agencies associated with suburban areas also appear in other groups within this table.

Table 17

Rate: Number of Crimes per 100,000 Inhabitants

by Suburban and Nonsuburban Cities[1] by Population Group, 2004
[2004 estimated population]

Population group	Violent crime	Murder and non-negligent man-slaughter	Forcible rape	Robbery	Aggravated assault	Property crime	Burglary	Larceny-theft	Motor vehicle theft
Suburban cities									
TOTAL SUBURBAN CITIES: 5,157 cities; population 48,757,413									
Number of offenses known	**141,068**	**1,117**	**12,302**	**35,449**	**92,200**	**1,553,302**	**278,964**	**1,139,002**	**135,336**
Rate	**289.3**	**2.3**	**25.2**	**72.7**	**189.1**	**3,185.8**	**572.1**	**2,336.1**	**277.6**
GROUP IV									
536 cities, 25,000 to 49,999; population 18,406,889									
Number of offenses known	55,717	480	4,593	16,071	34,573	564,765	105,418	398,902	60,445
Rate	302.7	2.6	25.0	87.3	187.8	3,068.2	572.7	2,167.1	328.4
GROUP V									
1,157 cities, 10,000 to 24,999; population 18,430,364									
Number of offenses known	48,649	408	4,452	12,365	31,424	539,192	98,193	395,416	45,583
Rate	264.0	2.2	24.2	67.1	170.5	2,925.6	532.8	2,145.5	247.3
GROUP VI									
3,464 cities, under 10,000; population 11,920,160									
Number of offenses known	36,702	229	3,257	7,013	26,203	449,345	75,353	344,684	29,308
Rate	307.9	1.9	27.3	58.8	219.8	3,769.6	632.1	2,891.6	245.9
Nonsuburban cities									
TOTAL NONSUBURBAN CITIES: 3,185 cities; population 20,849,801									
Number of offenses known	**92,974**	**873**	**9,149**	**17,442**	**65,510**	**932,024**	**185,925**	**695,769**	**50,330**
Rate	**445.9**	**4.2**	**43.9**	**83.7**	**314.2**	**4,470.2**	**891.7**	**3,337.1**	**241.4**
GROUP IV									
186 cities, 25,000 to 49,999; population 6,681,948									
Number of offenses known	38,402	386	3,864	9,149	25,003	349,696	69,587	258,197	21,912
Rate	574.7	5.8	57.8	136.9	374.2	5,233.4	1,041.4	3,864.1	327.9
GROUP V									
411 cities, 10,000 to 24,999; population 6,359,674									
Number of offenses known	26,645	248	2,779	5,027	18,591	302,431	58,436	229,117	14,878
Rate	419.0	3.9	43.7	79.0	292.3	4,755.4	918.9	3,602.7	233.9
GROUP VI									
2,588 cities, under 10,000; population 7,808,179									
Number of offenses known	27,927	239	2,506	3,266	21,916	279,897	57,902	208,455	13,540
Rate	357.7	3.1	32.1	41.8	280.7	3,584.7	741.6	2,669.7	173.4

[1] Suburban cities include law enforcement agencies in cities with less than 50,000 inhabitants that are within a Metropolitan Statistical Area (see Appendix III). Suburban cities exclude all metropolitan agencies associated with a principal city. Nonsuburban cities include law enforcement agencies in cities with less than 50,000 inhabitants that are not associated with a Metropolitan Statistical Area.

Table 18

Rate: Number of Crimes per 100,000 Inhabitants

by Metropolitan and Nonmetropolitan Counties[1] by Population Group, 2004
[2004 estimated population]

Population group	**Violent crime**	Murder and non-negligent man-slaughter	Forcible rape	Robbery	Aggravated assault	**Property crime**	Burglary	Larceny-theft	Motor vehicle theft
METROPOLITAN COUNTIES									
100,000 and over									
139 counties; population 36,163,785									
Number of offenses known	141,853	1,548	9,382	33,727	97,196	1,016,758	226,393	665,027	125,338
Rate	392.3	4.3	25.9	93.3	268.8	2,811.5	626.0	1,838.9	346.6
25,000 to 99,999									
405 counties; population 20,705,354									
Number of offenses known	44,296	624	4,897	4,602	34,173	395,813	113,416	249,256	33,141
Rate	213.9	3.0	23.7	22.2	165.0	1,911.6	547.8	1,203.8	160.1
Under 25,000									
1,036 counties; population 4,220,357									
Number of offenses known	16,123	226	1,635	2,143	12,119	132,736	30,068	75,094	27,574
Rate	382.0	5.4	38.7	50.8	287.2	3,145.1	712.5	1,779.3	653.4
NONMETROPOLITAN COUNTIES									
25,000 and over									
262 counties; population 10,407,823									
Number of offenses known	22,061	331	2,235	1,935	17,560	186,319	61,794	110,384	14,141
Rate	212.0	3.2	21.5	18.6	168.7	1,790.2	593.7	1,060.6	135.9
10,000 to 24,999									
559 counties; population 9,058,521									
Number of offenses known	15,921	253	1,647	941	13,080	129,454	43,960	75,591	9,903
Rate	175.8	2.8	18.2	10.4	144.4	1,429.1	485.3	834.5	109.3
Under 10,000									
1,295 counties; population 3,788,181									
Number of offenses known	9,120	168	1,416	379	7,157	66,425	21,199	39,449	5,777
Rate	240.7	4.4	37.4	10.0	188.9	1,753.5	559.6	1,041.4	152.5

[1] Metropolitan counties include sheriffs and county law enforcement agencies associated with a Metropolitan Statistical Area (see Appendix III). Nonmetropolitan counties include sheriffs and county law enforcement agencies that are not associated with a Metropolitan Statistical Area. The offenses from state police agencies are not included in this table.

Table 19

Rate: Number of Crimes per 100,000 Inhabitants

Breakdown of Offenses Known
by Population Group, 2004
[2004 estimated population]

Population group	Forcible rape		Robbery				Aggravated assault				Burglary			Motor vehicle theft		
	Rape by force	Assault to rape-attempts	Firearm	Knife or cutting instrument	Other weapon	Strong-arm	Firearm	Knife or cutting instrument	Other weapon	Hands, fists, feet, etc.	Forcible entry	Unlawful entry	Attempted forcible entry	Autos	Trucks and buses	Other vehicles
TOTAL ALL AGENCIES: 12,729 agencies; population 244,435,424																
Number of offenses known	**73,660**	**6,713**	**130,554**	**28,624**	**30,163**	**131,958**	**137,988**	**132,814**	**254,356**	**190,218**	**1,124,300**	**593,019**	**113,827**	**783,427**	**198,215**	**93,870**
Rate	**30.1**	**2.7**	**53.4**	**11.7**	**12.3**	**54.0**	**56.5**	**54.3**	**104.1**	**77.8**	**460.0**	**242.6**	**46.6**	**320.5**	**81.1**	**38.4**
TOTAL CITIES: 8,933 cities; population 160,596,624																
Number of offenses known	**53,717**	**5,099**	**112,108**	**24,741**	**25,500**	**115,728**	**107,408**	**103,411**	**186,085**	**135,413**	**814,774**	**430,377**	**86,312**	**642,178**	**156,175**	**62,308**
Rate	**33.4**	**3.2**	**69.8**	**15.4**	**15.9**	**72.1**	**66.9**	**64.4**	**115.9**	**84.3**	**507.3**	**268.0**	**53.7**	**399.9**	**97.2**	**38.8**
GROUP I																
64 cities, 250,000 and over; population 40,416,761																
Number of offenses known	16,686	2,129	61,609	11,785	12,161	55,672	55,664	41,811	76,593	41,576	294,958	120,136	24,127	287,298	91,749	24,954
Rate	41.3	5.3	152.4	29.2	30.1	137.7	137.7	103.4	189.5	102.9	729.8	297.2	59.7	710.8	227.0	61.7
8 cities, 1,000,000 and over; population 13,805,573																
Number of offenses known	4,910	863	23,863	5,141	4,185	19,626	20,245	14,168	23,574	18,716	93,746	36,545	6,408	94,246	37,082	8,347
Rate	35.6	6.3	172.9	37.2	30.3	142.2	146.6	102.6	170.8	135.6	679.0	264.7	46.4	682.7	268.6	60.5
21 cities, 500,000 to 999,999; population 13,971,415																
Number of offenses known	5,850	729	20,310	3,541	4,151	16,273	17,540	14,200	25,500	10,304	107,302	42,234	10,231	99,512	29,821	10,866
Rate	41.9	5.2	145.4	25.3	29.7	116.5	125.5	101.6	182.5	73.8	768.0	302.3	73.2	712.3	213.4	77.8
35 cities, 250,000 to 499,999; population 12,639,773																
Number of offenses known	5,926	537	17,436	3,103	3,825	19,773	17,879	13,443	27,519	12,556	93,910	41,357	7,488	93,540	24,846	5,741
Rate	46.9	4.2	137.9	24.5	30.3	156.4	141.5	106.4	217.7	99.3	743.0	327.2	59.2	740.0	196.6	45.4
GROUP II																
158 cities, 100,000 to 249,999; population 23,460,114																
Number of offenses known	8,253	754	18,963	4,159	4,087	18,452	17,190	16,697	31,844	15,309	131,600	67,398	14,105	117,215	24,085	9,041
Rate	35.2	3.2	80.8	17.7	17.4	78.7	73.3	71.2	135.7	65.3	561.0	287.3	60.1	499.6	102.7	38.5
GROUP III																
397 cities, 50,000 to 99,999; population 27,359,290																
Number of offenses known	8,944	691	13,458	3,845	3,655	17,539	13,512	15,642	28,682	20,568	126,503	73,333	16,149	95,429	16,933	8,881
Rate	32.7	2.5	49.2	14.1	13.4	64.1	49.4	57.2	104.8	75.2	462.4	268.0	59.0	348.8	61.9	32.5

See footnotes at end of table.

Table 19

Rate: Number of Crimes per 100,000 Inhabitants
Breakdown of Offenses Known
by Population Group, 2004—Continued
[2004 estimated population]

Population group	Forcible rape		Robbery				Aggravated assault				Burglary			Motor vehicle theft		
	Rape by force	Assault to rape-attempts	Firearm	Knife or cutting instrument	Other weapon	Strong-arm	Firearm	Knife or cutting instrument	Other weapon	Hands, fists, feet, etc.	Forcible entry	Unlawful entry	Attempted forcible entry	Autos	Trucks and buses	Other vehicles
GROUP IV																
719 cities, 25,000 to 49,999; population 24,964,794																
Number of offenses known	7,848	552	8,467	2,368	2,806	11,445	8,847	11,695	20,108	18,669	100,630	60,816	12,656	64,678	10,079	7,285
Rate	31.4	2.2	33.9	9.5	11.2	45.8	35.4	46.8	80.5	74.8	403.1	243.6	50.7	259.1	40.4	29.2
GROUP V																
1,566 cities, 10,000 to 24,999; population 24,753,395																
Number of offenses known	6,727	495	6,098	1,674	1,722	7,874	6,822	9,586	15,712	17,827	88,712	56,997	10,506	46,091	7,935	6,338
Rate	27.2	2.0	24.6	6.8	7.0	31.8	27.6	38.7	63.5	72.0	358.4	230.3	42.4	186.2	32.1	25.6
GROUP VI																
6,029 cities, under 10,000; population 19,642,270																
Number of offenses known	5,259	478	3,513	910	1,069	4,746	5,373	7,980	13,146	21,464	72,371	51,697	8,769	31,467	5,394	5,809
Rate	26.8	2.4	17.9	4.6	5.4	24.2	27.4	40.6	66.9	109.3	368.4	263.2	44.6	160.2	27.5	29.6
METROPOLITAN COUNTIES																
1,557 agencies; population 59,662,526																
Number of offenses known	14,363	1,160	16,919	3,536	4,189	14,784	23,390	23,326	55,945	38,955	220,724	118,607	21,147	121,301	36,121	23,816
Rate	24.1	1.9	28.4	5.9	7.0	24.8	39.2	39.1	93.8	65.3	370.0	198.8	35.4	203.3	60.5	39.9
NONMETROPOLITAN COUNTIES																
2,239 agencies; population 24,176,274																
Number of offenses known	5,580	454	1,527	347	474	1,446	7,190	6,077	12,326	15,850	88,802	44,035	6,368	19,948	5,919	7,746
Rate	23.1	1.9	6.3	1.4	2.0	6.0	29.7	25.1	51.0	65.6	367.3	182.1	26.3	82.5	24.5	32.0
SUBURBAN AREA[1]																
6,697 agencies; population 108,263,454																
Number of offenses known	25,751	2,020	29,530	6,728	7,824	30,698	34,868	39,302	85,464	73,843	373,449	223,721	41,585	226,347	52,798	37,107
Rate	23.8	1.9	27.3	6.2	7.2	28.4	32.2	36.3	78.9	68.2	344.9	206.6	38.4	209.1	48.8	34.3

[1] Suburban area includes law enforcement agencies in cities with less than 50,000 inhabitants and county law enforcement agencies that are within a Metropolitan Statistical Area (see Appendix III). Suburban area excludes all metropolitan agencies associated with a principal city. The agencies associated with suburban areas also appear in other groups within this table.

Table 20

Murder
by State, 2004
Type of Weapon

State	Total murders[1]	Total firearms	Handguns	Rifles	Shotguns	Firearms (type unknown)	Knives or cutting instruments	Other weapons	Hands, fists, feet, etc.[2]
Alabama	247	158	137	0	20	1	24	44	21
Alaska	37	17	16	0	1	0	4	12	4
Arizona	409	295	244	30	14	7	44	45	25
Arkansas	152	95	69	3	6	17	19	31	7
California	2,391	1,724	1,442	75	69	138	281	242	144
Colorado	199	116	85	5	8	18	32	17	34
Connecticut	86	47	39	0	2	6	16	18	5
Delaware	14	9	7	0	0	2	3	1	1
Georgia	528	342	283	14	16	29	70	69	47
Hawaii	31	6	3	0	2	1	13	5	7
Idaho	30	17	7	3	1	6	5	6	2
Illinois[3]	448	337	313	4	0	20	37	64	10
Indiana	299	208	144	5	11	48	37	39	15
Iowa	40	19	11	1	4	3	9	5	7
Kansas	75	45	31	1	3	10	6	22	2
Kentucky	217	136	99	11	14	12	25	43	13
Louisiana	557	442	369	34	14	25	44	50	21
Maine	17	9	6	0	3	0	4	1	3
Maryland	520	386	362	2	17	5	57	47	30
Massachusetts	167	97	67	1	3	26	37	27	6
Michigan	638	456	364	18	27	47	68	79	35
Minnesota	110	73	63	6	4	0	19	7	11
Mississippi	175	124	104	2	10	8	22	22	7
Missouri	353	243	97	19	10	117	37	68	5
Montana	23	11	8	0	0	3	7	1	4
Nebraska	27	17	13	0	0	4	3	4	3
Nevada	172	110	71	2	9	28	24	30	8
New Hampshire	13	4	4	0	0	0	3	4	2
New Jersey	391	230	225	2	2	1	69	56	36
New Mexico	150	75	66	3	2	4	28	29	18
New York	864	500	419	10	25	46	173	123	68
North Carolina	477	284	199	14	24	47	67	84	42
North Dakota	8	4	1	2	1	0	0	3	1
Ohio	464	245	160	10	15	60	57	113	49
Oklahoma	186	106	78	5	17	6	32	27	21
Oregon	90	48	19	3	1	25	19	19	4
Pennsylvania	632	449	359	8	14	68	54	111	18
Rhode Island	26	16	11	0	1	4	3	3	4
South Carolina	287	194	151	15	13	15	38	38	17
South Dakota	16	5	2	1	2	0	4	7	0
Tennessee	350	221	142	10	18	51	48	53	28
Texas	1,362	882	688	49	70	75	211	179	90
Utah	21	12	10	0	0	2	2	6	1
Vermont	16	3	3	0	0	0	7	6	0
Virginia	390	270	122	8	16	124	44	61	15
Washington	189	106	82	7	7	10	29	35	19
West Virginia	62	31	15	3	4	9	8	18	5
Wisconsin	154	99	54	7	6	32	20	18	17
Wyoming	11	3	1	0	1	1	3	4	1

[1] Total number of murders for which supplemental homicide data were received.
[2] Pushed is included in hands, fists, feet, etc.
[3] Limited supplemental homicide data were received.

Table 21

Robbery
by State, 2004
Type of Weapon

State	Total robberies[1]	Firearms	Knives or cutting instruments	Other weapons	Strong-arm	Agency count	Population
Alabama	2,749	1,516	199	167	867	298	3,319,976
Alaska	443	148	45	34	216	31	639,285
Arizona	7,632	3,855	721	701	2,355	85	5,602,899
Arkansas	2,137	1,005	128	215	789	174	2,135,539
California	61,252	20,529	6,099	5,495	29,129	718	35,745,470
Colorado	3,524	1,346	367	376	1,435	175	3,996,675
Connecticut	3,216	1,111	391	276	1,438	92	2,681,051
Delaware	1,066	452	92	80	442	51	828,516
District of Columbia	3,200	1,525	176	131	1,368	2	553,523
Florida	29,984	11,504	2,262	3,211	13,007	591	17,390,278
Georgia	8,921	4,917	477	761	2,766	219	4,519,561
Hawaii	910	112	85	78	635	3	1,103,758
Idaho	240	72	38	41	89	118	1,390,597
Indiana	5,997	2,913	394	411	2,279	263	4,949,616
Iowa	1,047	259	106	150	532	194	2,709,693
Kansas	1,045	356	48	192	449	245	1,910,046
Kentucky	2,960	1,442	213	301	1,004	264	3,218,675
Louisiana	6,111	3,577	380	395	1,759	151	3,935,674
Maine	289	61	47	22	159	163	1,317,253
Maryland	8,710	4,273	884	500	3,053	148	4,920,041
Massachusetts	6,675	1,777	1,348	838	2,712	288	5,522,479
Michigan	11,035	5,262	644	1,180	3,949	531	9,622,036
Minnesota	1,116	339	91	325	361	309	4,326,521
Mississippi	2,086	1,091	128	297	570	114	1,879,111
Missouri	6,441	2,843	476	563	2,559	511	5,390,780
Montana	116	21	16	43	36	80	658,049
Nebraska	1,127	515	113	103	396	223	1,556,945
Nevada	4,905	2,019	494	398	1,994	35	2,334,771
New Hampshire	334	113	40	41	140	130	991,567
New Jersey	13,060	4,251	1,359	966	6,484	514	8,677,444
New Mexico	1,961	769	272	150	770	75	1,661,912
New York	8,157	2,395	951	912	3,899	584	10,085,717
North Carolina	7,000	3,278	660	742	2,320	381	6,474,088
North Dakota	36	9	3	3	21	48	515,288
Ohio	16,386	5,500	805	1,946	8,135	356	8,814,942
Oklahoma	3,090	1,353	296	223	1,218	297	3,523,553
Oregon	2,556	648	280	258	1,370	155	3,361,811
Pennsylvania	17,551	7,485	1,335	1,159	7,572	740	10,726,143
Rhode Island	731	212	90	73	356	48	1,080,632
South Carolina	5,238	2,635	453	486	1,664	381	3,936,512
South Dakota	107	19	19	17	52	87	578,678
Tennessee	8,835	4,820	735	973	2,307	446	5,818,095
Texas	35,657	15,784	3,571	3,350	12,952	973	22,324,084
Utah	1,203	338	132	170	563	98	2,113,876
Vermont	69	10	11	15	33	74	586,390
Virginia	5,076	2,475	360	636	1,605	352	6,647,205
Washington	4,790	1,240	472	479	2,599	236	5,525,697
West Virginia	420	150	58	46	166	278	1,135,970
Wisconsin	4,042	2,204	256	227	1,355	339	5,204,309
Wyoming	66	26	4	7	29	61	492,693

[1] The number of robberies for which breakdowns by type of weapon were received from agencies that submitted 12 months of data in 2004.

Table 22

Aggravated Assault
by State, 2004
Type of Weapon

State	Total aggravated assaults[1]	Firearms	Knives or cutting instruments	Other weapons	Personal weapons	Agency count	Population
Alabama	7,386	1,738	998	1,673	2,977	298	3,319,976
Alaska	3,048	459	668	720	1,201	31	639,285
Arizona	18,483	4,916	3,034	5,525	5,008	85	5,602,899
Arkansas	8,268	2,008	1,296	2,511	2,453	174	2,135,539
California	123,414	22,197	18,570	41,547	41,100	718	35,745,470
Colorado	10,389	2,096	2,322	2,849	3,122	175	3,996,675
Connecticut	3,704	416	792	1,448	1,048	92	2,681,051
Delaware	2,935	512	642	1,536	245	51	828,516
District of Columbia	3,968	789	1,027	1,609	543	2	553,523
Florida	86,156	13,539	15,277	39,951	17,389	591	17,390,278
Georgia	14,117	3,601	3,134	4,597	2,785	219	4,519,561
Hawaii	1,769	175	445	675	474	3	1,103,758
Idaho	2,568	517	587	1,017	447	118	1,390,597
Indiana	10,504	1,511	1,387	2,653	4,953	263	4,949,616
Iowa	6,037	547	964	1,577	2,949	194	2,709,693
Kansas	5,276	1,420	747	2,432	677	245	1,910,046
Kentucky	4,717	580	675	1,604	1,858	264	3,218,675
Louisiana	17,281	4,445	3,429	5,548	3,859	151	3,935,674
Maine	742	35	137	213	357	163	1,317,253
Maryland	17,172	2,278	3,538	7,558	3,798	148	4,920,041
Massachusetts	18,178	1,697	3,928	9,121	3,432	288	5,522,479
Michigan	31,442	7,099	6,319	12,281	5,743	531	9,622,036
Minnesota	3,829	442	942	1,353	1,092	309	4,326,521
Mississippi	3,176	867	541	840	928	114	1,879,111
Missouri	18,906	4,299	2,746	5,954	5,907	511	5,390,780
Montana	1,492	179	212	587	514	80	658,049
Nebraska	3,440	503	636	1,637	664	223	1,556,945
Nevada	8,348	1,652	1,828	3,728	1,140	35	2,334,771
New Hampshire	768	106	230	234	198	130	991,567
New Jersey	16,123	2,374	3,365	5,173	5,211	514	8,677,444
New Mexico	8,840	1,683	1,651	2,649	2,857	75	1,661,912
New York	15,495	1,691	3,577	4,858	5,369	584	10,085,717
North Carolina	15,975	4,204	3,346	4,437	3,988	381	6,474,088
North Dakota	267	11	38	65	153	48	515,288
Ohio	14,465	3,154	2,649	4,515	4,147	356	8,814,942
Oklahoma	12,802	2,159	2,127	4,835	3,681	297	3,523,553
Oregon	5,708	681	1,027	2,010	1,990	155	3,361,811
Pennsylvania	25,317	5,445	3,866	6,489	9,517	740	10,726,143
Rhode Island	1,596	306	375	633	282	48	1,080,632
South Carolina	24,265	5,691	4,507	7,278	6,789	381	3,936,512
South Dakota	683	75	191	237	180	87	578,678
Tennessee	29,383	8,809	6,324	10,812	3,438	446	5,818,095
Texas	75,351	16,107	16,796	27,892	14,556	973	22,324,084
Utah	3,070	510	715	1,025	820	98	2,113,876
Vermont	420	62	73	100	185	74	586,390
Virginia	8,865	1,579	1,793	2,985	2,508	352	6,647,205
Washington	10,157	1,338	1,965	3,388	3,466	236	5,525,697
West Virginia	2,184	558	344	405	877	278	1,135,970
Wisconsin	5,948	806	875	1,287	2,980	339	5,204,309
Wyoming	949	122	159	305	363	61	492,693

[1] The number of aggravated assaults for which breakdowns by type of weapon were received from agencies that submitted 12 months of data in 2004.

Table 23

Offense Analysis

Number and Percent Change, 2003-2004

[12,720 agencies; 2004 estimated population 240,056,595]

Classification	*Number of offenses 2004*	*Percent change over 2003*	*Percent distribution*[1]	*Average value*
Murder	**12,423**	**+6.7**	**—**	
Forcible rape	**75,569**	**+5.3**	**—**	
Robbery:				
Total	**301,040**	*	**100.0**	**$1,308**
Street/highway	128,832	-5.6	42.8	923
Commercial house	44,245	+3.9	14.7	1,529
Gas or service station	8,168	-7.4	2.7	1,749
Convenience store	18,486	-5.2	6.1	653
Residence	41,635	+11.4	13.8	1,488
Bank	7,330	+14.6	2.4	4,221
Miscellaneous	52,344	+5.1	17.4	1,682
Burglary:				
Total	**1,709,322**	**+5.3**	**100.0**	**1,642**
Residence (dwelling):	1,123,305	+6.0	65.7	1,607
Night	323,266	+2.7	18.9	1,302
Day	531,139	+9.0	31.1	1,690
Unknown	268,900	+4.5	15.7	1,808
Nonresidence (store, office, etc.):	586,017	+3.9	34.3	1,708
Night	245,267	+1.8	14.3	1,475
Day	177,761	+6.6	10.4	1,738
Unknown	162,989	+4.4	9.5	2,026
Larceny-theft (except motor vehicle theft):				
Total	**5,598,224**	**+0.4**	**100.0**	**727**
By type:				
Pocket-picking	24,081	-16.8	0.4	360
Purse-snatching	34,172	+12.9	0.6	416
Shoplifting	814,435	+5.1	14.5	156
From motor vehicles (except accessories)	1,418,899	+2.4	25.3	697
Motor vehicle accessories	604,582	+11.6	10.8	428
Bicycles	201,599	-18.9	3.6	240
From buildings	694,985	-6.9	12.4	1,106
From coin-operated machines	37,063	+3.1	0.7	244
All others	1,768,408	-1.0	31.6	1,045
By value:				
Over $200	2,188,226	+1.3	39.1	1,778
$50 to $200	1,261,075	-3.4	22.5	111
Under $50	2,148,923	+1.8	38.4	19
Motor vehicle theft	**1,026,063**	**+9.8**	**—**	**6,108**

[1] Because of rounding, the percentages may not add to 100.0.

* Less than one-tenth of 1 percent.

Table 24

Property Stolen and Recovered

by Type and Value, 2004

[12,638 agencies; 2004 estimated population 239,291,299]

Type of property	*Value of property*		*Percent recovered*
	Stolen	*Recovered*	
Total	**$13,522,543,196**	**$4,521,729,928**	**33.4**
Currency, notes, etc.	997,650,525	42,143,588	4.2
Jewelry and precious metals	1,128,143,845	49,664,722	4.4
Clothing and furs	218,638,036	28,112,098	12.9
Locally stolen motor vehicles	6,388,264,377	4,022,264,459	63.0
Office equipment	491,107,222	23,153,476	4.7
Televisions, radios, stereos, etc.	863,582,581	32,922,112	3.8
Firearms	95,487,885	9,068,485	9.5
Household goods	222,943,917	10,512,666	4.7
Consumable goods	98,946,467	11,745,838	11.9
Livestock	17,757,809	2,259,668	12.7
Miscellaneous	3,000,020,532	289,882,816	9.7