SECTION II

Crime Index

Definition

The Uniform Crime Reporting (UCR) Program's Crime Index is composed of selected offenses used to gauge fluctuations in the volume and rate of crime reported to law enforcement. The UCR Crime Index was first recommended to the FBI Director J. Edgar Hoover in the report *Uniform Crime Reporting: Report of the Consultant Committee* (September 1958). This recommendation was accepted by the FBI and the term Crime Index first appeared in *Crime in the United States, 1960.*

The offenses selected to make up the Crime Index were the Part I crimes—the violent crimes of murder and nonnegligent manslaughter, forcible rape, robbery, and aggravated assault and the property crimes of burglary, larceny-theft, and motor vehicle theft. These crimes were considered by experts of the time to be the most serious and the most commonly reported crimes occurring in the Nation. The UCR Program created the Modified Crime Index to include arson, which was added to the Program in 1979 by congressional mandate. The definition of these offenses can be found in Appendix II of this report.

Trend

Year	*Number of offenses*	*Rate per 100,000 inhabitants*
2001	11,876,669	4,162.6
2002	11,877,218	4,118.8
Percent change	*	-1.1

*Less than one-tenth of 1 percent

Figure 2.2

Crime Index

Percent Change from 1998

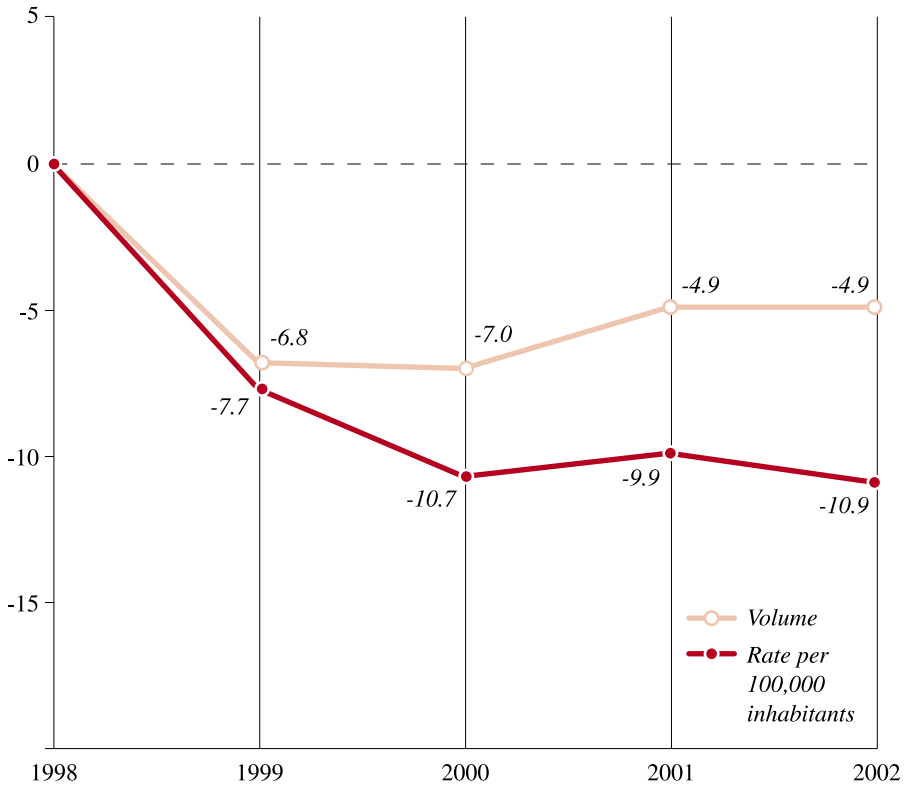

National Volume, Trends, and Rates

Nationally, the 2002 Crime Index, with an estimated 11,877,218 offenses, rose by less than one-tenth of a percent when compared to the 2001 Index. Five- and 10-year trend data showed that in 2002 the Crime Index was 4.9 percent lower than the estimate from 1998 and 16.0 percent below the 1993 estimate. The Crime Index for 2002 was comprised of 12.0 percent violent crime and 88.0 percent property crime. The offense of larceny-theft accounted for the greatest part of the Crime Index, 59.4 percent. Murder, the least often committed crime in the Index, contributed slightly more than one-tenth of a percent to the total.

The Crime Index rate, which reflects the number of Index offenses per 100,000 inhabitants, for the Nation was 4,118.8. Two-, 5-, and 10-year trend data indicated that in 2002 this rate represented a 1.1 percent decrease over the 2001 Crime Index rate, a 10.9 percent drop from the rate in 1998, and a 24.9 percent decline from the estimated rate for 1993. (See Table 1.)

Community Types

The UCR Program defines three community types: Metropolitan Statistical Areas (MSAs), cities outside the MSAs, and rural counties which are discussed in detail in Appendix III of this report. MSAs are comprised of a central city of at least 50,000 people, the county in which the city is located, and any other adjacent counties with solid economic or social links to the central city and county. In 2002, 80 percent of the U.S. population lived within an MSA. MSAs as a community type posted an estimated Crime Index rate of 4,409.1 offenses per 100,000 people. Cities outside the MSAs, accounting for 8 percent of the Nation's inhabitants, experienced a Crime Index rate of 4,524.0. Rural counties, with 12 percent of the country's population, had an estimated Crime Index rate of 1,908.7 per 100,000 inhabitants. (See Table 2.)

Regional Offense Trends and Rates

The UCR Program divides the Nation into four regional areas: the Northeast, the South, the Midwest, and the West. (A map depicting the regions and divisions of the United States is presented in Appendix III.) The characteristics of the 2002 Crime Index in the regions of the Nation were as follows:

The Northeast

The Northeastern Region, which comprised 18.8 percent of the Nation's population, accounted for an estimated 13.2 percent of the Crime Index offenses committed. This reflected a 3.2 percent decrease in offenses compared to the 2001 estimate. This region experienced an estimated rate of 2,889.0 Crime Index offenses per 100,000 in population. In 2002, this was the lowest rate of occurrence among the four regions. (See Tables 3 and 4.)

The Midwest

The region of the Midwest, home to 22.6 percent of the U.S. population, had an estimated 21.3 percent of the Crime Index offenses committed, a 1.9 percent decrease from 2001. The Midwest had an estimated Crime Index rate of 3,883.1 offenses per 100,000 inhabitants. (See Tables 3 and 4.)

The South

The South, with 35.8 percent of the country's inhabitants, was the region with the most population. Accordingly, it also had the highest volume of Crime Index offenses, an estimated 41.1 percent. This was a 0.1 percent rise in offenses compared to the 2001. The rate of Crime Index offenses per 100,000 individuals in the Southern region was 4,721.9, the highest estimated rate among the regions. (See Tables 3 and 4.)

The West

The West, with 22.8 percent of the population of the United States in 2002, registered an estimated 24.4 percent of Crime Index offenses. A two-year trend (2001-2002) showed a 3.3 percent increase that was the largest increase among of the four regions. An examination of the Crime Index rate showed 4,418.8 offenses per 100,000 people. (See Tables 3 and 4.)

Table 2.1

Crime Index by Month

Percent Distribution, 1998-2002

Month	*1998*	*1999*	*2000*	*2001*	*2002*
January	8.5	8.0	7.8	7.8	8.2
February	7.5	7.2	7.3	6.8	7.0
March	8.2	8.0	8.1	7.8	7.8
April	8.0	7.9	7.9	7.9	8.1
May	8.4	8.4	8.6	8.5	8.5
June	8.5	8.6	8.6	8.5	8.4
July	9.0	9.1	9.2	9.1	9.2
August	9.0	9.2	9.2	9.1	9.1
September	8.4	8.5	8.5	8.5	8.7
October	8.5	8.7	8.8	9.2	8.8
November	7.8	8.2	8.1	8.5	8.0
December	8.2	8.4	8.0	8.5	8.2

Population Groups: Trends and Rates

Population groups in the UCR Program are comprised of city designations, aggregated by population, plus suburban and rural counties. Nationally, cities as a whole experienced a 0.5 percent decrease in offenses making up the Crime Index. A review of the Crime Index within population groups in 2002 revealed that cities with populations 250,000 to 499,999 had the largest decrease at 1.8 percent. Slight increases in the Crime Index occurred in both cities with a population range of 100,000 to 249,999 (0.8 percent) and cities with 50,000 to 99,999 inhabitants (0.6 percent). Both suburban and rural counties counted increases in the Crime Index of 1.0 percent and 0.5 percent, respectively. (See Table 12.)

Collectively, U.S. cities reported a Crime Index rate of 5,047.2 offenses per 100,000 persons. The Nation's largest cities, those with populations of 250,000 and over, had the highest rate, 6,243.3 per 100,000. Among city agencies, smaller cities—those with a population of 10,000 to 24,999—reported the lowest Crime Index rate of 3,837.2 per 100,000 persons. Suburban counties had a rate of 3,047.4 Crime Index offenses per 100,000 individuals and rural counties, a rate of 2,054.8. (See Table 16.)

Clearances

An offense is cleared by UCR standards when an arrest is made and charges have been brought against the arrestee. A clearance by exceptional means can also be made when the offender has been identified and located and there is enough evidence to support an arrest, but conditions beyond the control of law enforcement preclude arresting, charging, and prosecuting the offender. Additionally, if an offender under the age of 18 is cited to appear before juvenile authorities, the UCR Program accepts that incident as cleared by arrest, even though a physical arrest may not have occurred. (More information about clearances can be obtained in Section III of this report.)

In the United States in 2002, 20.0 percent of all Crime Index offenses were cleared by arrest or exceptional means. Within those offenses, 46.8 percent of violent crime and 16.5 percent of property crime were cleared. Murder, the most serious offense in the Index,

had the largest percentage of offenses cleared (64.0 percent), and burglary had the smallest percentage of cleared offenses (13.0 percent). (See Table 25.)

Clearances and Juveniles

Of all the Crime Index offenses cleared in 2002, 18.0 percent involved only persons under 18 years of age. (According to UCR guidelines, any clearance that involves both adults and juveniles is listed as an adult clearance.) A study of clearances among juveniles revealed that persons under age 18 accounted for 11.9 percent of violent crime clearances and 20.3 percent of property crime clearances. In 2002, as in previous years, the single offense that demonstrated the largest percentage of clearances involving juveniles was the Modified Crime Index offense of arson at 43.0 percent, followed by the Crime Index offense of larceny-theft at 21.2 percent. (See Table 28.)

Arrests

Total Arrests

The Nation's law enforcement made an estimated 2,234,464 arrests for Crime Index offenses, including arrests for arson, in 2002. This represented an estimated 16.3 percent of the total number of arrests made. (See Table 29.) The arrest rate for Crime Index offenses was 788.4 offenses per 100,000 inhabitants. This figure reflected a violent crime arrest rate of 217.9 and a property crime arrest rate (including arson) of 570.5 arrests per 100,000 persons. (See Table 30.)

The Nation's four regions experienced the following arrest rates for Crime Index offenses per 100,000 persons: the West recorded an arrest rate of 871.9; the South posted a rate of 790.0; the Midwest reported a rate of 777.2; and the Northeast had a rate of 658.5 arrests per 100,000 population. (See Table 30.)

A review of arrests within UCR population groups revealed that the Nation's largest cities, those with more than 250,000 inhabitants, recorded the highest arrest rate for Crime Index offenses at 1,069.9 per 100,000 persons. Smaller cities, those with a population range of 10,000 to 24,999, reported the lowest Crime Index arrest rate among city agencies at 791.6 per 100,000 inhabitants. Suburban counties had an arrest rate of 528.7, and rural counties had a rate of 413.2 Crime Index arrests per 100,000 individuals. (See Table 31.)

Arrest Trends

A comparison of 2002 arrests to the previous year's arrest figures for all Crime Index offenses showed a slight increase, 0.2 percent. Five- and 10-year trends presented a decline in arrests of 11.1 percent and 22.2 percent, respectively. (See Tables 32, 34, and 36.) Within the Crime Index, property crime arrests during 2002 increased 0.6 percent, and violent crime arrests declined 0.8 percent in comparison to arrests in 2001. Property crime arrests in 2002 were 12.5 percent lower than the 1998 figure and 25.2 percent below the 1993 number. Five- and 10-year trends for violent crime arrests also showed decreases of 7.3 percent and 13.4 percent, respectively.

Figure 2.3

Crime Index Offenses
Percent Distribution[1] 2002

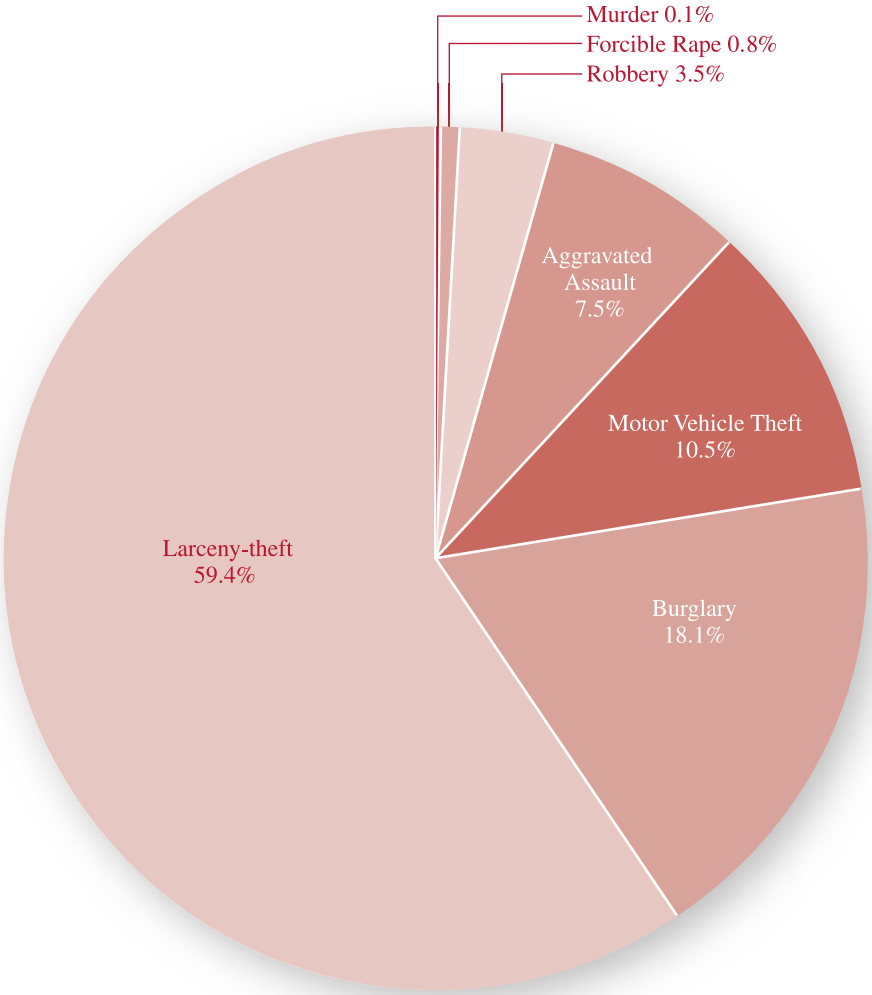

[1] Due to rounding, the percentages do not add to 100.0.

Figure 2.4

Regional Crime Rates 2002

Violent and Property Crimes per 100,000 Inhabitants

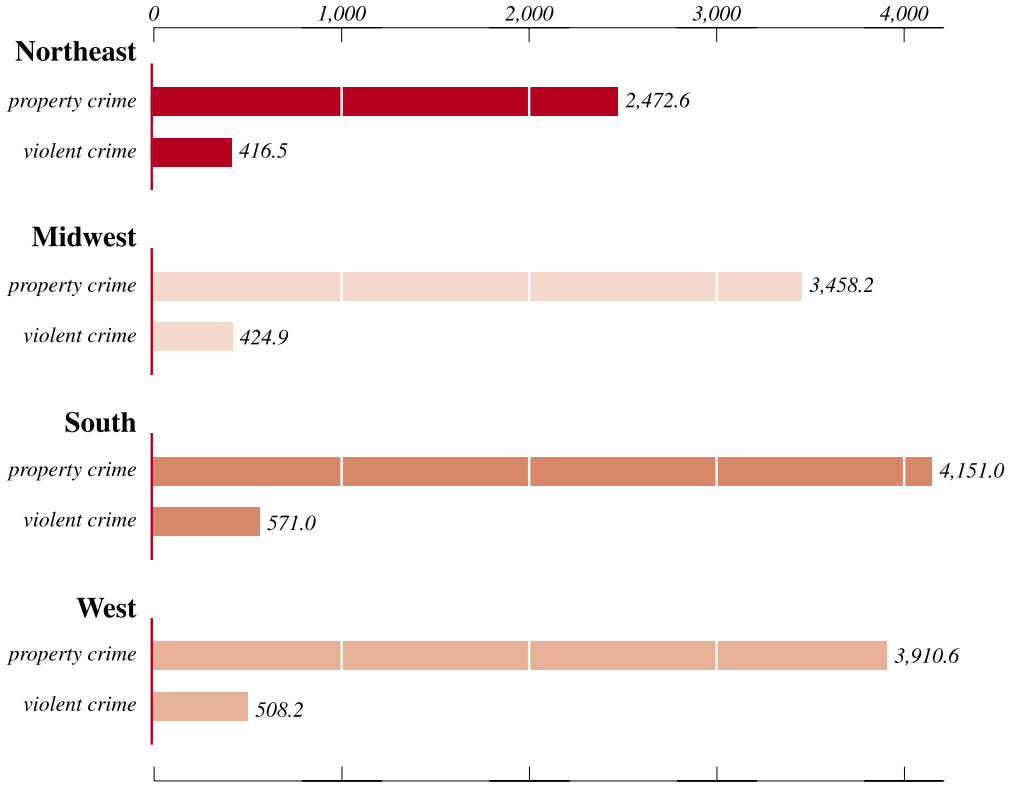

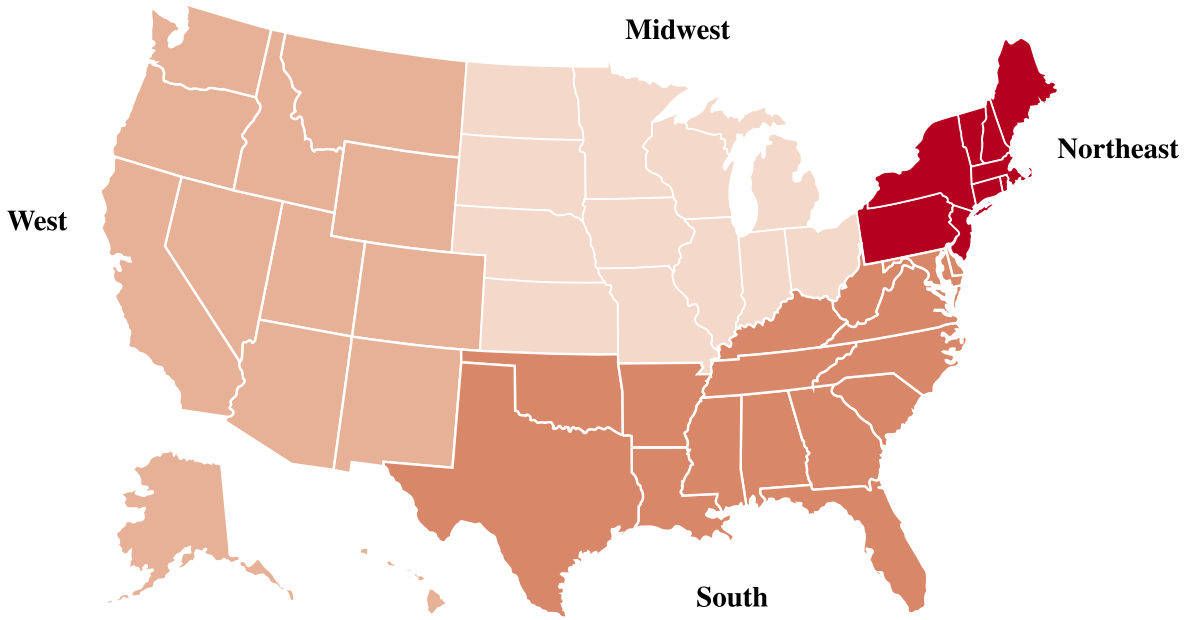

By gender, arrests of females for Crime Index offenses increased in 2002 by 0.8 percent when compared to figures from the previous year. At the same time, arrests of males declined 0.1 percent. Violent crime arrests within the Crime Index demonstrated a 0.8 percent decline in arrests for both males and females. Property crime, however, experienced a 1.2 percent increase in the arrests of females and a 0.3 percent rise in the arrests of males. (See Table 37.)

A review of 2002 data by age of arrestees revealed that, although arrests of adults for Crime Index offenses in 2002 rose 1.5 percent over the previous year's arrests, arrests of juveniles fell 3.5 percent. (See Table 36.)

Distribution

Adults accounted for 74.3 percent of all arrestees of Crime Index offenses in 2002 and juveniles, 25.7 percent. (Based on Table 38.) Males accounted for the majority of Crime Index offense arrestees at 72.9 percent. (See Table 42.)

By race, 65.5 percent of arrestees were white, 31.9 percent were black, and 2.5 percent were other races (Asian or Pacific Islander and American Indian or Alaskan Native). An examination of violent crime arrest data showed that 59.7 percent of arrests were of white individuals, 38.0 percent were of black persons, and 2.3 percent were individuals of other races. Property crime arrests were distributed as follows: 67.7 percent were white arrestees, 29.6 were black, and the remaining 2.7 percent were other races. (See Table 43.)

Violent Crime

Definition

Violent crime is composed of four offenses: murder and nonnegligent manslaughter, forcible rape, robbery, and aggravated assault. According to the Uniform Crime Reporting Program's definition, violent crimes involve force or threat of force.

Trend

Year	*Number of offenses*	*Rate per 100,000 inhabitants*
2001	1,439,480	504.5
2002	1,426,325	494.6
Percent change	-0.9	-2.0

National Volume, Trends, and Rates

During 2002, the number of violent crimes declined nationally by 0.9 percent from the 2001 estimate. An examination of 5- and 10-year trend data showed that the 2002 estimate of 1.4 million violent crimes was 7.0 percent lower than the 1998 approximation and 25.9 percent below the 1993 figure. (See Table 1.)

As in previous years, aggravated assaults accounted for the largest share of the violent crime distribution, 62.7 percent. Robbery made up 29.5 percent of the total; forcible rape, 6.7 percent; and murder, 1.1 percent. (Based on Table 1.)

The violent crime rate for 2002 was estimated at 494.6 offenses per 100,000 persons, a decrease of 2.0 percent from the previous year's rate. The current estimate was a decrease of 12.9 percent when compared to the 1998 rate and 33.8 percent when compared to the 1993 violent crime rate. (See Table 1.)

Figure 2.5

Violent Crime

Percent Change from 1998

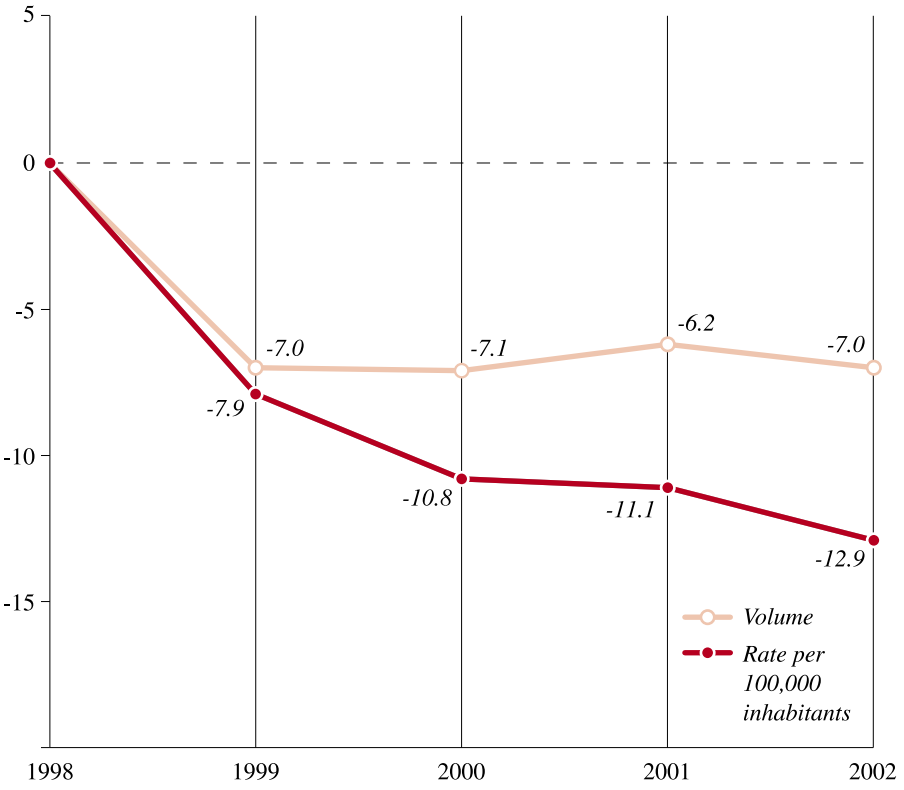

Community Types

Metropolitan Statistical Areas, or MSAs, are those community types made up of a central city or urbanized area of at least 50,000 inhabitants, the county containing that city or area, and any other adjacent suburban counties with close cultural and economic ties to the area. In 2002, an estimated 80 percent of the U.S. population resided in MSAs, where approximately 88.5 percent of the Nation's violent crimes occurred. The estimated offense total of 1,262,359 violent crimes resulted in a rate of 545.6 per 100,000 MSA residents. The cities outside MSAs accounted for 8 percent of the population in 2002, and they accounted for 6.4 percent of the Nation's total violent crimes. The rate of 403.1 offenses per 100,000 inhabitants of those cities was based on an estimated 90,586 violent crimes. Twelve percent of the U.S. population lived in rural counties in 2002, and 5.1 percent of the Nation's total violent crimes occurred in those areas. Rural counties had an estimated 73,380 violent crimes, or a rate of 212.6 violent offenses per 100,000 rural county inhabitants. (Based on Table 2.)

Regional Offense Trends and Rates

The UCR Program divides the United States into four regions: the

Northeast, the Midwest, the South, and the West. A map of the United States delineating the regions is included in Appendix III. Estimated crime volume, rates, and percent changes by region are published in Table 4.

The Northeast

The Northeastern Region, accounting for approximately 18.8 percent of the U.S. population in 2002, had an estimated 15.8 percent of the Nation's violent crimes. The estimated number of violent crimes, 225,841, was down 2.3 percent from the prior year's estimate. The 2002 violent crime rate of 416.5 per 100,000 inhabitants was also down, 2.8 percent, since 2001. The Northeastern Region had the lowest murder rate among the four regions. The estimated rate of 4.1 murders per 100,000 persons was a 3.7 percent decrease from the 2001 rate. (See Tables 3 and 4.)

The Midwest

Accounting for 22.6 percent of the population in 2002, the Midwestern Region experienced 19.4 percent of the Nation's estimated violent crimes, a decline of 0.9 percent from the previous year's numbers. The region had an estimated 276,763 offenses, or a violent crime rate of 424.9 per 100,000 persons, a 1.4 percent decrease from 2001. The estimated murder rate of 5.1 per 100,000 in population reflected a 3.5 percent decrease from the prior year's figures. (See Tables 3 and 4.)

The South

The Southern Region, the most populous section of the country accounting for 35.8 percent of the total U.S. population in 2002, had 41.4 percent of the total violent crimes, an estimated 590,086 offenses. The estimated violent crime rate of 571.0 per 100,000 persons was 2.0 percent lower than the 2001 rate. However, the South's murder rate increased slightly to 6.8 murders per 100,000 inhabitants, up 0.7 percent from the previous year's rate. (See Tables 3 and 4.)

The West

Approximately 22.8 percent of the U.S. population resided in the Western Region of the country; the West accounted for 23.4 percent of total violent crimes. The volume of violent crimes, 333,635, decreased 0.5 percent from the 2001 figure. The violent crime rate was measured at 508.2 per 100,000 inhabitants, a decrease of 2.1 percent from the rate calculated for 2001. The estimated murder rate, however, increased 4.1 percent from the 2001 rate to 5.8 murders per 100,000 inhabitants. (See Tables 3 and 4.)

Table 2.2

Violent Crime by Month

Percent Distribution, 1998-2002

Month	*1998*	*1999*	*2000*	*2001*	*2002*
January	8.4	8.2	7.9	7.7	7.9
February	7.2	7.1	7.2	6.7	6.7
March	8.1	7.9	8.1	7.9	7.9
April	8.0	8.1	8.1	8.1	8.1
May	8.7	8.8	8.9	8.7	8.7
June	8.5	8.5	8.6	8.7	8.8
July	9.1	9.3	9.3	9.3	9.3
August	9.2	9.1	9.1	8.9	9.3
September	8.6	8.4	8.6	8.7	9.2
October	8.5	8.6	8.7	9.0	8.6
November	7.7	8.0	7.8	8.2	7.7
December	7.8	8.0	7.7	8.1	7.7

Population Groups: Trends and Rates

The Nation's cities experienced a cumulative decline of 1.9 percent since 2001 in the number of violent crimes that occurred. Those cities with populations of 500,000 to 999,999 showed the greatest decline, 3.9 percent. The smallest decline was recorded by cities in the 50,000 to 99,999 population group range, 1.0 percent. In 2002, violent crimes decreased 1.2 percent in the Nation's rural counties from the 2001 estimate; however, suburban counties experienced a 1.0 percent increase. (See Table 12.)

Cities collectively had a rate of 624.6 violent crimes per 100,000 individuals. The violent crime rate in cities ranged from 326.5 in those with populations of 10,000 to 24,999 to 1,029.9 in those with populations in excess of 250,000. Rural counties had a rate of 232.2 violent crimes per 100,000 persons, and suburban counties had a rate of 352.1. (See Table 16.)

Weapons Distribution

The UCR Program collects data on the weapons used to commit murder, robbery, and aggravated assault. During 2002, hands, fists, feet, etc. were the predominant weapons used to commit these offenses. Such personal weapons were used in 31.2 percent of the violent crimes, firearms were involved in 26.8 percent, and knives or cutting instruments were used in 14.9 percent. Other types of weapons were used in 27.1 percent of these violent offenses. (Based on Tables 19 and 2.10.) The UCR Program does not collect data on weapons for the crime of forcible rape.

Clearances

In the UCR Program, a crime is considered cleared when it is resolved either by arrest or by exceptional means, i.e., when some reason outside the control of law enforcement prevents the offender's arrest. In 2002, law enforcement cleared 46.8 percent of violent crime offenses. The highest percentage of clearances involved the crime of murder, 64.0 percent. Law enforcement cleared 56.5 percent of aggravated assaults, 44.5 percent of forcible rapes, and 25.7 percent of robberies. (See Table 25.)

A review of clearance data by population group indicated that the Nation's cities collectively cleared 44.5 percent of violent crimes, suburban counties cleared 54.0 percent, and rural counties cleared 61.4 percent of the violent crimes brought to the attention of law enforcement. Among cities, those under 10,000 in population cleared the greatest percentage of violent crimes, 58.9 percent. (See Table 25.) Regionally, the highest percentage of violent crime clearances for 2002 was reported by the Northeastern states, 52.2 percent. Law enforcement in the South cleared 47.2 percent of violent crimes; in the West, 46.0 percent; and in the Midwest, 42.9 percent of violent crimes. (See Table 26.)

Clearances and Juveniles

When an offender under the age of 18 is cited to appear in juvenile court or

before other juvenile authorities, the UCR Program records that incident as cleared by arrest, even though a physical arrest may not have occurred. In addition, as defined by the Program, clearances involving both adult and juvenile offenders are classified as adult clearances.

Approximately 11.9 percent of violent crime clearances for 2002 involved only juvenile offenders. Of those crimes cleared by the Nation's cities, collectively, 12.1 percent involved only juveniles. In suburban counties, juvenile clearances accounted for 12.3 percent of the overall violent crime clearances, and in rural counties, juvenile clearances accounted for 9.6 percent of offenses cleared. (See Table 28.)

Arrests

During 2002, law enforcement made an estimated 620,510 arrests for violent crimes. Approximately 76.1 percent of violent crime arrestees were charged with aggravated assault, 17.0 percent with robbery, 4.6 percent with forcible rape, and 2.3 percent with murder. The estimated number of arrests for violent crimes comprised 4.5 percent of all arrests nationally and 27.8 percent of the eight Part I offenses. (See Table 29 and Appendix II.)

For every 100,000 inhabitants, law enforcement effected 217.9 arrests for violent crime overall. A breakdown of violent crime arrests showed 4.9 arrests for murder, 9.8 arrests for forcible rape, 37.7 arrests for robbery, and 165.5 arrests for aggravated assault. (See Table 31.) An examination of the violent crime arrest rates for 2002 by city population size showed that the arrest rate in the Nation's cities ranged from 357.9 in cities with more than 250,000 inhabitants to 158.5 arrests per 100,000 inhabitants in cities with 10,000 to 24,999 residents. Suburban counties experienced a violent crime arrest rate of 168.7 arrests for every 100,000 persons, and rural counties a rate of 132.1 arrests. (See Table 31.)

Regionally, the Western states reported 275.6 violent crime arrests for each 100,000 inhabitants. The Southern states had a rate of 196.8 arrests; the Midwestern states, 193.5 arrests; and the Northeastern states, 188.9 violent crime arrests per 100,000 individuals. (See Table 30.)

Arrestees

Nationally, violent crime arrests were down 0.8 percent from the 2001 figure. The number of adults arrested for violent crimes decreased 0.4 percent, and the number of juveniles arrested decreased 3.0 percent from the 2001 number. (See Table 36.)

By gender, males made up 82.6 percent of violent crime arrestees. Females accounted for 10.8 percent of all murder arrestees, 1.4 percent of forcible rape arrestees, 10.3 percent of robbery arrestees, and 20.2 percent of aggravated assault arrestees. (See Table 42.)

A review of arrest data by race showed that whites made up 59.7 percent of all violent crime arrestees, with blacks comprising 38.0 percent, and other races, 2.3 percent. Fifty percent of the murder arrestees during 2002 were black, and 47.7 percent of arrestees were white. The remainder were individuals of other races. (See Table 43.)

By age, 43.7 percent of violent crime arrestees in 2002 were under the age of 25, and 14.9 percent were under age 18. (See Table 41.)

Murder

Definition

Murder and nonnegligent manslaughter, as defined in the Uniform Crime Reporting (UCR) Program, is the willful (nonnegligent) killing of one human being by another.

The classification of this offense, as for all other offenses that make up the Crime Index, is based solely on police investigation as opposed to the determination of a court, medical examiner, coroner, jury, or other judicial body. The Program does not include the following situations in the count for this offense classification: deaths caused by negligence, suicide, or accident; justifiable homicides; and attempts to murder or assaults to murder, which are scored as aggravated assaults.

Trend

Year	*Number of offenses*	*Rate per 100,000 inhabitants*
2001	16,037	5.6
2002	16,204	5.6
Percent change	+1.0	*

* Less than one-tenth of 1 percent.

National Volume, Trends, and Rates

An estimated 16,204 murders took place in 2002. This figure represents a 1.0 percent increase over the 2001 volume. A comparison of the data from 5 and 10 years ago showed that the 2002 estimated volume decreased 4.5 percent from the 1998 estimate, and it fell 33.9 percent from the estimate for 1993. (See Table 1.)

Figure 2.6

Murder

Percent Change from 1998

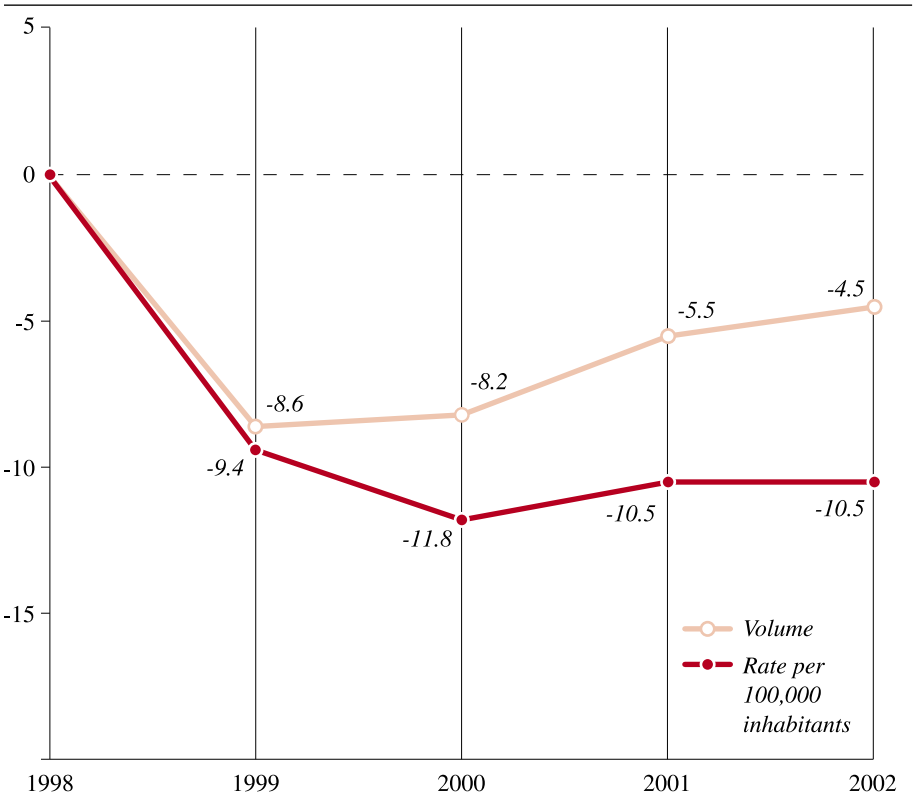

During 2002, the murder rate was estimated at 5.6 crimes per 100,000 inhabitants. The rate remained virtually unchanged from the rate for 2001. Five-year and 10-year trend analyses revealed that the 2002 murder rate was 10.5 percent lower than the rate in 1998 and 40.9 percent below the estimated murder rate in 1993. (See Table 1.)

Murder accounted for less than 1 percent of the offenses that make up the Crime Index reported in 2002. Among violent crimes, 1.1 percent were the offense of murder. (Based on Table 1.)

Community Types

When presenting crime data, the UCR Program designates three types of communities: Metropolitan Statistical Areas (MSAs), cities outside of MSAs, and rural counties. In 2002, MSAs, accounting for an estimated 80 percent of the Nation's population, had an estimated 87.8 percent of the Nation's murders. This equated to a murder rate of 6.2 offenses per 100,000 persons in MSAs. Cities outside of MSAs, with 8 percent of the population, had 4.4 percent of total murder offenses with a rate of 3.2 murder offenses per 100,000 inhabitants. Rural areas, making up 12 percent of the overall population, had an estimated 7.7 percent of murder offenses. Rural areas had an estimated rate of

3.6 murders per 100,000 in population. (See Table 2.)

Regional Offense Trends and Rates

The UCR Program divides the United States into four regions for data analysis: the Northeast, the Midwest, the South, and the West. (Appendix III provides more information on UCR regional definitions.) An examination of 2002 murder data showed the following information regarding the Nation's four regions.

The Northeast

Nearly 19 percent (18.8) of the Nation's population in 2002 resided in the Northeast; 13.6 percent of the estimated murder offenses for the same year were reported there. The Northeast had 2,203 murder offenses, a 3.2 percent decrease from the 2001 estimate. The 2002 murder rate per 100,000 inhabitants was 4.1, which was an estimated 3.7 percent rate decrease when compared to the rate of the previous year. (See Tables 3 and 4.)

Table 2.3

Murder by Month

Percent Distribution, 1998-2002

Month	*1998*	*1999*	*2000*	*2001*[1]	*2002*
January	9.1	8.8	8.4	7.9	8.2
February	7.2	7.1	7.3	6.2	6.8
March	8.3	7.6	7.6	7.1	7.8
April	7.7	7.7	7.7	7.9	7.8
May	8.4	8.3	8.5	8.3	8.1
June	8.4	8.1	8.5	8.5	8.2
July	8.7	9.1	9.3	9.5	9.6
August	9.2	9.1	9.4	9.0	9.1
September	8.3	8.7	8.3	8.6	9.6
October	8.3	8.4	8.7	9.3	8.5
November	7.6	8.2	7.7	8.5	7.8
December	8.8	8.8	8.7	9.2	8.5

[1] The murder and nonnegligent homicides that occurred as a result of the events of September 11, 2001, are not included.

Table 2.4

Murder Victims

by Race and Sex, 2002

		Sex		
Race	*Total*	*Male*	*Female*	*Unknown*
White	6,757	4,852	1,905	0
Black	6,730	5,544	1,184	2
Other race	377	256	121	0
Unknown race	190	127	41	22
Total	14,054	10,779	3,251	24

The Midwest

With 22.6 percent of the U.S. population, the Midwest accounted for 20.4 percent of the country's murders. The estimated 3,298 murders in the Midwest represented a 3.0 percent decrease from the region's murder total in 2001. The 2002 murder rate per 100,000 population was 5.1, a decrease of 3.5 percent from the previous year's rate. (See Tables 3 and 4.)

The South

The South, the Nation's most populous region (35.8 percent of the total population), accounted for 43.1 percent of the murders in the United States. The estimated 6,982 murders in the South during 2002 were an increase of 2.0 percent over the previous year's estimate. The murder rate during 2002 was 6.8 murders per 100,000 inhabitants, an increase of 0.7 percent when compared to the 2001 rate. (See Tables 3 and 4.)

The West

With 22.8 percent of the country's population, the West accounted for 23.0 percent of the national murder volume, or an estimated 3,721 murder offenses. This volume was a 5.8 percent increase from the 2001 estimate. The West's 2002 murder rate was 5.7 murder offenses per 100,000 persons, a 4.1 percent increase from the 2001 rate. (See Tables 3 and 4.)

Population Groups: Trends and Rates

Murder trends in 2002 varied greatly among cities, suburban counties, and rural counties. Two-year trend data (2001–2002) indicated that the Nation's cities collectively experienced a 0.6 percent decrease in murder offenses. Among population groups labeled *city*, cities with less than 10,000 inhabitants had the largest decline in murder, 15.3 percent, and cities with populations of 50,000 to 99,999 had the largest increase, 7.2 percent. Suburban counties had an 11.7 percent increase in murder. In rural counties, however, murder decreased from 2001 to 2002 by 2.3 percent. (See Table 12.)

Among city population groups, rate of murder in 2002 ranged from a high of 13.2 murders per 100,000 inhabitants in cities with populations of 250,000 and over to a low of 2.4 murders per 100,000 in cities with under 10,000 in population. Collectively, the Nation's cities had a rate of 7.0 murders per 100,000 inhabitants. Suburban counties had a rate of 4.0 murder offenses per 100,000 population and rural counties, 3.8 murder offenses per 100,000 inhabitants. (See Table 16.)

Supplementary Homicide Reports

During 2002, law enforcement agencies contributing data to the UCR Program submitted Supplementary Homicide Reports (SHRs) for 14,054 homicides. The SHR supplies data on the age, sex, and race of both the victim and the offender; the type of weapon used; the relationship of the victim to the offender; and the circumstance surrounding the incident.

Victims

Based on 2002 SHR data provided (where age, sex, or race were known for the victims), 90.1 percent of murder victims were adults. Males accounted for 76.8 percent of murder victims. Just over 8 percent (8.2 percent) of male victims and 15.3 percent of female victims were under the age of 18. By race, 48.7 percent of murder victims were white, 48.5 percent were black, and 2.7 percent were other races. (Based on Table 2.5.)

Offenders

Of those who committed murder in 2002, 90.3 percent were identified as male; 91.7 percent of the male offenders were over 18 years of age. A racial breakdown of murder offenders for whom race was known showed that 49.8 percent were black, 47.8 percent were white, and 2.4 percent were persons of other races. (See Table 2.6.)

Data from single victim/single offender incidents indicated that 92.3 percent of black victims were slain by black offenders. Similarly, the majority of white victims—84.7 percent—were

Table 2.5

Murder Victims

by Age, Sex, and Race, 2002

Age	Total	Sex			Race			
		Male	Female	Unknown	White	Black	Other	Unknown
Total	14,054	10,779	3,251	24	6,757	6,730	377	190
Percent distribution[1]	100.0	76.7	23.1	0.2	48.1	47.9	2.7	1.4
Under 18[2]	1,357	867	489	1	689	610	45	13
Under 22[2]	3,398	2,624	772	2	1,581	1,683	104	30
18 and over[2]	12,406	9,703	2,699	4	5,945	6,009	331	121
Infant (under 1)	180	96	84	0	102	71	4	3
1 to 4	328	180	147	1	176	134	14	4
5 to 8	86	35	51	0	50	33	3	0
9 to 12	92	50	42	0	53	35	4	0
13 to 16	390	281	109	0	180	196	11	3
17 to 19	1,184	1,018	166	0	519	615	39	11
20 to 24	2,756	2,356	398	2	1,115	1,560	58	23
25 to 29	2,059	1,746	313	0	809	1,173	48	29
30 to 34	1,587	1,212	375	0	667	851	54	15
35 to 39	1,337	976	359	2	676	624	23	14
40 to 44	1,137	812	325	0	621	470	40	6
45 to 49	856	624	232	0	487	337	25	7
50 to 54	566	412	154	0	333	214	16	3
55 to 59	353	246	107	0	237	98	14	4
60 to 64	245	181	64	0	170	60	10	5
65 to 69	162	103	59	0	116	44	2	0
70 to 74	156	96	60	0	115	35	4	2
75 and over	289	146	143	0	208	69	7	5
Unknown	291	209	63	19	123	111	1	56

[1] Because of rounding, the percentages may not add to 100.0.
[2] Does not include unknown ages.

Table 2.6

Murder Offenders

by Age, Sex, and Race, 2002

Age	Total	Sex			Race			
		Male	Female	Unknown	White	Black	Other	Unknown
Total	15,813	10,285	1,108	4,420	5,356	5,579	274	4,604
Percent distribution[1]	100.0	65.0	7.0	28.0	33.9	35.3	1.7	29.1
Under 18[2]	848	770	77	1	389	424	26	9
Under 22[2]	3,402	3,128	269	5	1,499	1,770	94	39
18 and over[2]	9,525	8,511	996	18	4,714	4,464	241	106
Infant (under 1)	0	0	0	0	0	0	0	0
1 to 4	1	0	1	0	0	1	0	0
5 to 8	1	1	0	0	0	1	0	0
9 to 12	26	18	7	1	7	18	0	1
13 to 16	446	401	45	0	227	198	15	6
17 to 19	1,507	1,412	92	3	648	802	42	15
20 to 24	2,916	2,656	256	4	1,265	1,547	73	31
25 to 29	1,644	1,492	150	2	769	819	37	19
30 to 34	1,120	986	132	2	573	506	27	14
35 to 39	865	749	116	0	460	385	13	7
40 to 44	638	522	115	1	367	242	21	8
45 to 49	493	425	68	0	298	172	20	3
50 to 54	311	262	44	5	195	103	7	6
55 to 59	168	150	18	0	117	41	6	4
60 to 64	83	72	11	0	59	22	2	0
65 to 69	49	41	8	0	38	9	2	0
70 to 74	45	38	6	1	32	12	0	1
75 and over	60	56	4	0	48	10	2	0
Unknown	5,440	1,004	35	4,401	253	691	7	4,489

[1] Because of rounding, the percentages may not add to 100.0.
[2] Does not include unknown ages.

murdered by white offenders. (See Table 2.8.)

Weapons

The SHRs where weapon type was provided showed that 71.1 percent of murder incidents involved a firearm. Among the homicides in which firearms were the weapon, 76.6 percent involved handguns; 5.1 percent, rifles; 5.1 percent, shotguns; and 13.2 percent, other type or unknown firearms. Offenders used knives or cutting instruments in 13.4 percent of the murders they committed, personal weapons (hands, fists, feet, etc.) in 7.1 percent, and blunt objects in 5.1 percent of the incidents. Other weapon types (poison, arson, narcotics, etc.) accounted for the remainder of weapon types used in the commission of murder. (See Table 2.10.)

Victim/Offender Relationships

Of the 14,054 homicides for which 2002 SHR data were submitted, the relationship of the victim to the offender was unknown for 42.8 percent of the victims. An analysis of the 57.2 percent of the victims for whom the relationships to their offenders were known revealed the following: 24.4 percent of victims were murdered by strangers, and 75.6 percent of the victims knew their assailants. Among the incidents in which the victims knew their killers, 12.7 percent of the victims were related to their murderer, and 30.5 percent of the victims were acquainted with their offenders. Husbands and boyfriends killed 32.1 percent of female victims, and wives and girlfriends murdered 2.7 percent of male victims. (Based on Table 2.12.)

Circumstances

Supplemental data submitted in 2002 indicated that felonies (rape, robbery, arson, etc.) accounted for 16.5 percent of the circumstances surrounding murder offenses; another 0.5 percent of murder offense circumstances were suspected of being felonious in nature. Arguments resulted in 27.5 percent of the murders, and 23.0 percent of the murders involved other types of circumstances (brawls due to the influence of drugs or alcohol, juvenile gang killings, sniper attacks, etc.). Circumstances were unknown in 32.6 percent of the incidents. (Based on Table 2.14.)

Clearances

Clearances occur either by arrest or by exceptional means, i.e., when elements beyond the control of law enforcement prevent the placing of formal charges against the offender. (Section III provides more information regarding clearances.) During 2002, law enforcement cleared 64.0 percent of the murders nationwide, making murder the most frequently cleared Crime Index offense. (See Table 25.) Juveniles accounted for 5.0 percent of the total clearances for murder, the lowest percentage of juvenile involvement among the individual Crime Index offenses. (See Table 28.)

Law enforcement in the Nation's cities collectively cleared 62.0 percent of the murder offenses reported within their jurisdictions. Among city population groupings, cities with populations under 10,000 had the greatest murder clearance percentage, 73.7 percent. The largest cities, those with populations of 250,000 and greater, cleared 57.8 percent of the murders reported in their jurisdictions, the least of all city population groupings. Additionally, suburban counties and rural counties cleared 66.6 percent and 78.9 percent, respectively, of reported murders. (See Table 25.)

Arrests

Total Arrests

During 2002, there were an estimated 14,158 arrests nationwide for the offense of murder. (See Table 29.) Adults accounted for 90.4 percent of murder arrestees. (Based on Table 38.) Overall, 51.1 percent of those arrested

Table 2.7

Murder Victim/Offender Relationship by Age, 2002

[Single victim/single offender]

		Age of offender		
Age of victim	*Total*	*Under 18*	*18 and over*	*Unknown*
Total	7,005	344	6,106	555
Under 18	758	98	624	36
18 and over	6,144	243	5,402	499
Unknown	103	3	80	20

Table 2.8

Murder Victim/Offender Relationship by Race and Sex, 2002

[Single victim/single offender]

		Race of offender				*Sex of offender*		
Race of victim	*Total*	*White*	*Black*	*Other*	*Unknown*	*Male*	*Female*	*Unknown*
White victims	3,582	3,000	483	58	41	3,169	372	41
Black victims	3,137	227	2,852	11	47	2,768	320	49
Other race victims	192	51	28	109	4	169	19	4
Unknown race	94	31	23	2	38	45	11	38

		Race of offender				*Sex of offender*		
Sex of victim	*Total*	*White*	*Black*	*Other*	*Unknown*	*Male*	*Female*	*Unknown*
Male victims	4,931	2,192	2,545	121	73	4,328	528	75
Female victims	1,980	1,086	818	57	19	1,778	183	19
Unknown sex	94	31	23	2	38	45	11	38

Table 2.9

Murder, Types of Weapons Used

Percent Distribution by Region, 2002

Region	Total all weapons[1]	Firearms	Knives or cutting instruments	Unknown or other dangerous weapons	Personal weapons (hands, fists, feet, etc.)[2]
Total	100.0	66.7	12.6	14.1	6.6
Northeast	100.0	62.6	17.4	12.6	7.5
Midwest	100.0	66.4	10.3	16.5	6.8
South	100.0	66.9	12.1	14.6	6.4
West	100.0	68.9	12.3	12.4	6.4

[1] Because of rounding, the percentages may not add to 100.0.
[2] Pushed is included in personal weapons.

Table 2.10

Murder Victims

by Weapon, 1998-2002

Weapons	1998	1999	2000	2001[1]	2002
Total	14,209	13,011	13,230	14,061	14,054
Total firearms:	9,220	8,480	8,661	8,890	9,369
Handguns	7,405	6,658	6,778	6,931	7,176
Rifles	546	400	411	386	480
Shotguns	626	531	485	511	476
Other guns	16	92	53	59	74
Firearms, type not stated	627	799	934	1,003	1,163
Knives or cutting instruments	1,890	1,712	1,782	1,831	1,767
Blunt objects (clubs, hammers, etc.)	750	756	617	680	666
Personal weapons (hands, fists, feet, etc.)[2]	959	885	927	961	933
Poison	6	11	8	12	23
Explosives	10	0	9	4	11
Fire	132	133	134	109	104
Narcotics	33	26	20	37	48
Drowning	28	28	15	23	18
Strangulation	213	190	166	153	143
Asphyxiation	99	106	92	116	103
Other weapons or weapons not stated	869	684	799	1,245	869

[1] The murder and nonnegligent homicides that occurred as a result of the events of September 11, 2001, are not included.
[2] Pushed is included in personal weapons.

Table 2.11

Murder Victims by Age

by Weapon, 2002

		Weapons										
Age	Total murder victims	Firearms	Knives or cutting instruments	Blunt objects (clubs, hammers, etc.)	Personal weapons (hands, fists, feet, etc.)[1]	Poison	Explosives	Fire	Narcotics	Strangulation	Asphyxiation	Other weapon or weapon not stated[2]
Total	14,054	9,369	1,767	666	933	23	11	104	48	143	103	887
Percent distribution[3]	100.0	66.7	12.6	4.7	6.6	0.2	0.1	0.7	0.3	1.0	0.7	6.3
Under 18[4]	1,357	661	90	52	299	5	5	21	11	16	41	156
Under 22[4]	3,398	2,358	256	94	345	6	5	29	14	23	47	221
18 and over[4]	12,406	8,568	1,646	595	607	18	6	76	36	125	58	671
Infant (under 1)	180	9	4	12	91	0	1	0	3	0	19	41
1 to 4	328	45	10	19	166	2	1	7	3	2	12	61
5 to 8	86	26	14	2	11	2	2	7	1	2	7	12
9 to 12	92	56	11	2	4	1	0	2	0	3	0	13
13 to 16	390	299	30	11	17	0	0	5	3	6	2	17
17 to 19	1,184	972	101	23	32	1	1	3	4	6	3	38
20 to 24	2,756	2,244	250	55	72	0	3	9	7	7	5	104
25 to 29	2,059	1,628	227	42	56	0	0	11	2	16	7	70
30 to 34	1,587	1,168	197	45	57	0	2	14	5	15	4	80
35 to 39	1,337	864	193	74	78	2	0	7	5	25	11	78
40 to 44	1,137	663	221	63	84	3	1	9	1	13	8	71
45 to 49	856	461	151	80	74	0	0	8	1	15	3	63
50 to 54	566	312	101	48	50	2	0	3	2	3	1	44
55 to 59	353	172	66	46	23	0	0	1	0	7	2	36
60 to 64	245	107	41	37	16	0	0	7	1	7	4	25
65 to 69	162	67	27	20	15	1	0	0	3	5	5	19
70 to 74	156	53	35	28	14	0	0	0	0	6	2	18
75 and over	289	83	57	40	46	9	0	4	6	3	4	37
Unknown	291	140	31	19	27	0	0	7	1	2	4	60

[1] Pushed is included in personal weapons.
[2] Includes drowning.
[3] Because of rounding, the percentages may not add to 100.0.
[4] Does not include unknown ages.

Table 2.12

Murder Circumstances
by Relationship,[1] 2002

Circumstances	*Total murder victims*	*Husband*	*Wife*	*Mother*	*Father*	*Son*	*Daughter*	*Brother*	*Sister*	*Other family*	*Acquain-tance*	*Friend*	*Boyfriend*	*Girlfriend*	*Neighbor*	*Employee*	*Employer*	*Stranger*	*Unknown*
Total	14,054	133	601	113	110	239	210	87	20	271	3,217	352	154	444	110	5	10	1,963	6,015
Felony type total:	2,314	4	17	4	3	8	9	4	1	32	586	50	8	18	16	0	1	595	958
Rape	43	0	0	0	0	0	1	0	1	3	11	2	0	0	1	0	0	7	17
Robbery	1,092	0	0	0	2	0	0	2	0	13	221	10	4	1	11	0	0	396	432
Burglary	96	0	1	0	0	0	0	0	0	4	21	1	1	1	1	0	1	39	26
Larceny-theft	15	0	0	0	0	0	0	0	0	0	2	0	0	0	0	0	0	8	5
Motor vehicle theft	16	0	0	1	0	0	0	0	0	0	1	1	0	0	0	0	0	7	6
Arson	59	0	1	1	0	1	2	0	0	1	9	3	0	3	0	0	0	17	21
Prostitution and commercialized vice	8	0	0	0	0	0	0	0	0	0	3	0	0	0	0	0	0	2	3
Other sex offenses	8	0	0	0	0	1	1	0	0	0	3	0	0	2	0	0	0	0	1
Narcotic drug laws	657	0	1	0	1	0	0	1	0	1	245	22	2	2	0	0	0	67	315
Gambling	5	0	0	0	0	0	0	0	0	0	2	0	0	0	0	0	0	1	2
Other - not specified	315	4	14	2	0	6	5	1	0	10	68	11	1	9	3	0	0	51	130
Suspected felony type	67	0	0	1	0	0	0	0	0	0	6	1	0	0	0	0	0	2	57
Other than felony type total:	7,097	109	516	93	88	199	184	69	17	202	2,179	257	134	348	77	4	7	999	1,615
Romantic triangle	130	1	9	0	0	1	0	1	0	9	57	10	2	14	1	0	0	15	10
Child killed by babysitter	38	0	0	0	0	1	2	0	0	7	23	3	0	0	0	0	0	1	1
Brawl due to influence of alcohol	153	1	6	0	3	0	2	0	0	5	68	10	1	4	0	0	0	41	12
Brawl due to influence of narcotics	84	0	2	0	1	0	0	2	0	3	36	3	0	3	1	0	0	8	25
Argument over money or property	203	0	4	5	1	0	0	0	0	7	104	13	0	3	8	0	1	17	40
Other arguments	3,527	81	334	45	47	52	29	51	11	111	1,154	170	105	243	48	4	3	496	543
Gangland killings	73	0	0	0	0	0	0	0	0	0	23	0	0	0	0	0	0	20	30
Juvenile gang killings	911	0	0	0	0	0	0	0	0	1	221	0	0	0	0	0	0	200	489
Institutional killings	12	0	0	0	0	0	0	0	0	0	9	0	0	0	0	0	0	1	2
Sniper attack	11	0	1	0	0	0	0	0	0	0	0	0	0	0	0	0	0	7	3
Other - not specified	1,955	26	160	43	36	145	151	15	6	59	484	48	26	81	19	0	3	193	460
Unknown	4,576	20	68	15	19	32	17	14	2	37	446	44	12	78	17	1	2	367	3,385

[1] Relationship is that of victim to offender.

Figure 2.7

Murder by relationship[1]

Percent Distribution, Volume by Known Relationship, 2002

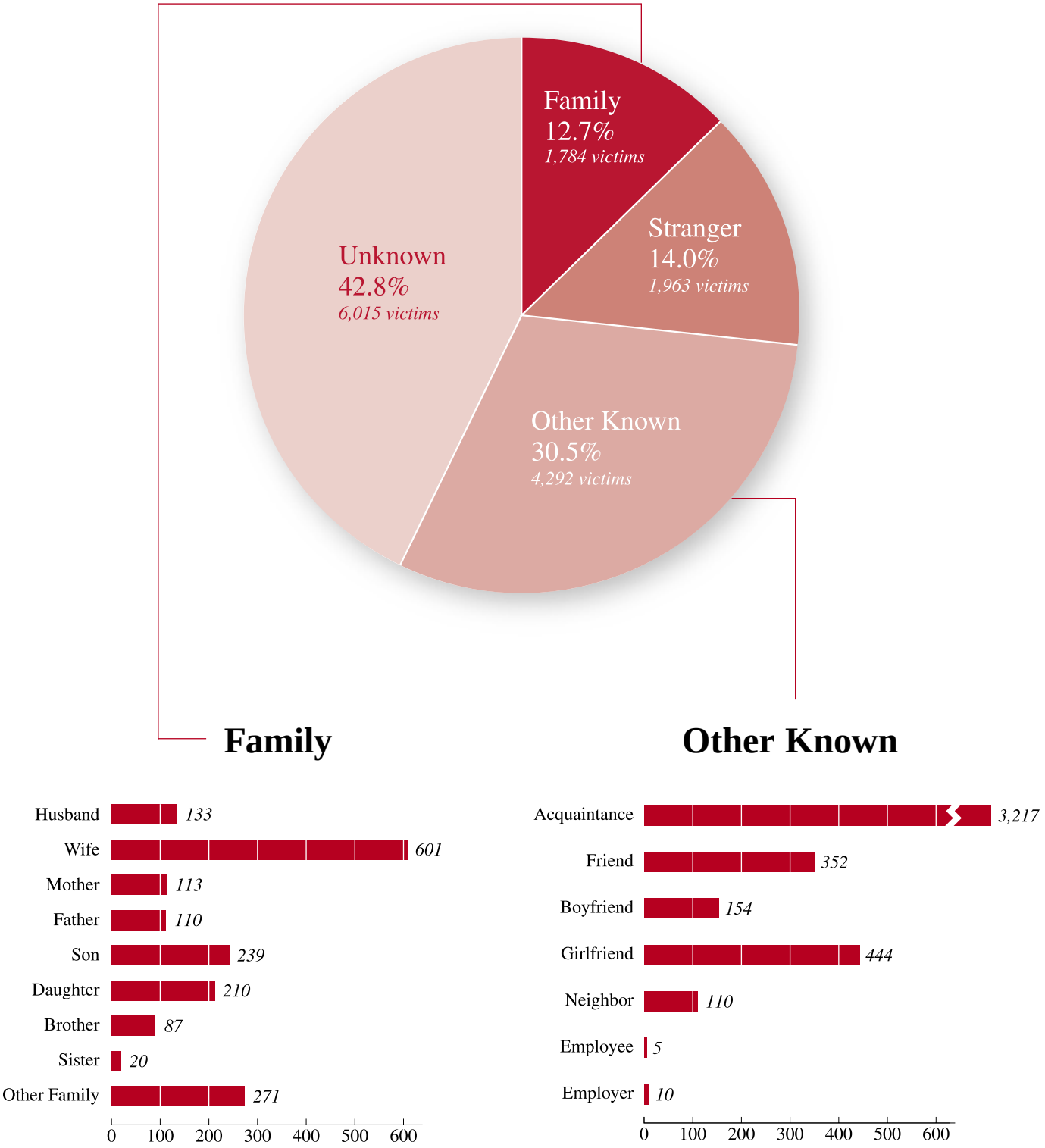

[1] Relationship is that of victim to offender.

Figures are based on 14,054 murder victims for whom Supplementary Homicide Report data were received.

Table 2.13

Murder Circumstances
by Weapon, 2002

Circumstances	*Total murder victims*	*Total firearms*	*Handguns*	*Rifles*	*Shotguns*	*Other guns or type not stated*	*Knives or cutting instruments*	*Blunt objects (clubs, hammers, etc.)*	*Personal weapons (hands, fists, feet, etc.)*	*Poison*	*Pushed or thrown out window*	*Explosives*	*Fire*	*Narcotics*	*Drowning*	*Strangulation*	*Asphyxiation*	*Other*
Total	14,054	9,369	7,176	480	476	1,237	1,767	666	929	23	4	11	104	48	18	143	103	869
Felony type total:	2,314	1,640	1,304	63	64	209	198	116	99	1	1	5	44	12	0	38	26	134
Rape	43	6	4	0	0	2	9	5	9	0	0	0	0	0	0	9	5	0
Robbery	1,092	797	664	24	34	75	93	74	47	0	0	0	3	0	0	17	10	51
Burglary	96	56	45	2	6	3	18	10	5	0	0	0	0	0	0	1	1	5
Larceny-theft	15	9	8	0	0	1	2	2	1	0	0	0	0	0	0	0	0	1
Motor vehicle theft	16	9	4	2	1	2	2	0	0	0	0	1	0	0	0	0	0	4
Arson	59	3	3	0	0	0	0	0	1	0	0	4	35	0	0	4	0	12
Prostitution and commercialized vice	8	1	1	0	0	0	2	2	0	0	0	0	0	0	0	1	0	2
Other sex offenses	8	0	0	0	0	0	1	1	5	0	0	0	0	0	0	0	1	0
Narcotic drug laws	657	553	425	22	14	92	39	13	11	0	1	0	2	12	0	1	2	23
Gambling	5	5	5	0	0	0	0	0	0	0	0	0	0	0	0	0	0	0
Other - not specified	315	201	145	13	9	34	32	9	20	1	0	0	4	0	0	5	7	36
Suspected felony type	67	53	40	7	1	5	7	2	0	0	0	0	0	0	0	1	0	4
Other than felony type total:	7,097	4,522	3,532	281	284	425	1,072	330	639	20	1	6	29	26	12	69	55	316
Romantic triangle	130	92	64	11	4	13	27	3	3	0	1	0	0	0	0	1	1	2
Child killed by babysitter	38	0	0	0	0	0	0	4	27	0	0	0	0	0	0	0	1	6
Brawl due to influence of alcohol	153	72	60	2	5	5	38	12	23	0	0	0	0	1	0	1	0	6
Brawl due to influence of narcotics	84	65	50	4	4	7	5	6	2	0	0	0	0	2	0	1	0	3
Argument over money or property	203	134	110	6	8	10	42	12	9	0	0	2	0	0	0	3	0	1
Other arguments	3,527	2,166	1,726	134	149	157	733	196	253	4	0	2	11	0	2	35	17	108
Gangland killings	73	68	59	2	0	7	3	0	1	0	0	0	0	0	0	0	0	1
Juvenile gang killings	911	870	752	37	18	63	23	4	3	0	0	0	0	0	0	0	0	11
Institutional killings	12	1	0	0	1	0	1	1	7	0	0	0	0	0	0	0	2	0
Sniper attack	11	11	3	7	0	1	0	0	0	0	0	0	0	0	0	0	0	0
Other - not specified	1,955	1,043	708	78	95	162	200	92	311	16	0	2	18	23	10	28	34	178
Unknown	4,576	3,154	2,300	129	127	598	490	218	191	2	2	0	31	10	6	35	22	415

for murder were under the age of 25. (See Table 41.)

Arrest Rates

Based upon 2002 arrest data and population figures, the Nation's rate of arrest for murder was 4.9 arrests per 100,000 inhabitants. By region, the South and the Midwest each had murder arrest rates of 5.7, the West had a rate of 4.6, and the Northeast experienced 3.2 murder arrests per 100,000 population. (See Table 30.)

Among population groups, the Nation's cities collectively had a murder arrest rate of 5.2 per 100,000 persons. The largest cities, those with 250,000 and over in population, registered the highest rate—10.4 murder arrests per 100,000 inhabitants. The lowest rate, 2.2 murder arrests per 100,000, was calculated for cities with 10,000 to 24,999 residents. Murder arrest rates for rural counties and suburban counties were, respectively, 4.0 and 4.3 arrests per 100,000 persons. (See Table 31.)

Arrest Trends

A comparison of 2002 murder arrest data to those of 2001 indicated a 1.9 percent decrease for the period. Arrests of adults also decreased, 2.2 percent. However, juvenile arrests increased 1.5 percent. By gender, murder arrests of males increased 0.1 percent, and those of females fell 15.2 percent. (See Tables 36 and 37.)

The 5-year trend data showed that overall murder arrests for 2002 fell 10.7 percent from the 1998 arrest level. Arrests of juveniles dropped 35.6 percent, but arrests of adults decreased 7.0 percent. An analysis of gender data for 1998 through 2002 showed that arrests of males for murder declined 10.6 percent, and arrests of females for murder dropped 11.0 percent. (See Tables 34 and 35.)

From 1993 to 2002, murder arrests fell 40.9 percent. Arrests of juveniles were 64.3 percent under the 1993 figure, and arrests of adults were 36.3 percent lower. The 10-year trend also revealed that arrests of males for murder were down 41.5 percent; arrests of

Table 2.14

Murder Circumstances, 1998–2002

Circumstances	*1998*	*1999*	*2000*	*2001*[1]	*2002*
Total	14,209	13,011	13,230	14,061	14,054
Felony type total:	2,510	2,215	2,229	2,364	2,314
Rape	62	47	58	61	43
Robbery	1,243	1,057	1,077	1,080	1,092
Burglary	92	81	76	80	96
Larceny-theft	17	14	23	17	15
Motor vehicle theft	15	12	25	22	16
Arson	83	66	81	71	59
Prostitution and commercialized vice	15	8	6	5	8
Other sex offenses	20	19	10	7	8
Narcotic drug laws	682	581	589	575	657
Gambling	12	17	12	3	5
Other—not specified	269	313	272	443	315
Suspected felony type	104	65	60	72	67
Other than felony type total:	7,203	6,880	6,871	7,073	7,097
Romantic triangle	187	137	122	118	130
Child killed by babysitter	23	34	30	37	38
Brawl due to influence of alcohol	211	203	188	152	153
Brawl due to influence of narcotics	117	127	99	118	84
Argument over money or property	241	213	206	198	203
Other arguments	4,115	3,471	3,589	3,618	3,527
Gangland killings	73	122	65	76	73
Juvenile gang killings	625	580	653	862	911
Institutional killings	15	13	10	8	12
Sniper attack	16	5	8	7	11
Other—not specified	1,580	1,975	1,901	1,879	1,955
Unknown	4,392	3,851	4,070	4,552	4,576

[1] The murder and nonnegligent homicides that occurred as a result of the events of September 11, 2001, are not included.

Table 2.15

Murder Circumstances
by Victim Sex, 2002

Circumstances	*Total murder victims*	*Male*	*Female*	*Unknown*
Total	14,054	10,779	3,251	24
Felony type total:	2,314	1,894	419	1
Rape	43	3	40	0
Robbery	1,092	936	156	0
Burglary	96	68	28	0
Larceny-theft	15	14	1	0
Motor vehicle theft	16	14	2	0
Arson	59	28	31	0
Prostitution and commercialized vice	8	3	5	0
Other sex offenses	8	1	7	0
Narcotic drug laws	657	595	61	1
Gambling	5	5	0	0
Other—not specified	315	227	88	0
Suspected felony type	67	56	11	0
Other than felony type total:	7,097	5,193	1,897	7
Romantic triangle	130	89	41	0
Child killed by babysitter	38	15	23	0
Brawl due to influence of alcohol	153	131	22	0
Brawl due to influence of narcotics	84	72	12	0
Argument over money or property	203	165	38	0
Other arguments	3,527	2,567	957	3
Gangland killings	73	69	4	0
Juvenile gang killings	911	869	42	0
Institutional killings	12	11	1	0
Sniper attack	11	8	3	0
Other—not specified	1,955	1,197	754	4
Unknown	4,576	3,636	924	16

Table 2.16

Justifiable Homicide

by Weapon, Law Enforcement,[1] 1998-2002

Year	*Total*	*Total firearms*	*Handguns*	*Rifles*	*Shotguns*	*Firearms, type not stated*	*Knives or cutting instruments*	*Other dangerous weapons*	*Personal weapons*
1998	369	367	322	15	18	12	0	0	2
1999	308	305	274	11	15	5	0	1	2
2000	309	308	274	14	13	7	0	1	0
2001	378	375	318	25	11	21	0	3	0
2002	339	335	294	18	7	16	1	3	0

[1] The killing of a felon by a law enforcement officer in the line of duty.

Table 2.17

Justifiable Homicide

by Weapon, Private Citizen,[1] 1998-2002

Year	*Total*	*Total firearms*	*Handguns*	*Rifles*	*Shotguns*	*Firearms, type not stated*	*Knives or cutting instruments*	*Other dangerous weapons*	*Personal weapons*
1998	196	170	150	6	14	0	17	5	4
1999	192	158	137	5	10	6	18	9	7
2000	164	138	123	4	7	4	15	8	3
2001	222	183	143	10	13	17	26	6	7
2002	225	184	154	11	13	6	26	9	6

[1] The killing of a felon, during the commission of a felony, by a private citizen.

females were 35.5 percent lower than arrests of females for murder in 1993. (See Tables 32 and 33.)

Arrest Distribution by Age, Sex, and Race

According to 2002 arrest data, by sex, males comprised 89.2 percent of all those arrested for murder. (See Table 42.) By race, blacks accounted for 50.0 percent of the murder arrestees; whites, 47.7 percent; and other races (American Indian or Alaskan Native; and Asian or Pacific Islander) made up 2.3 percent of the murder arrestees. (See Table 43.)

Justifiable Homicide

Justifiable homicide is defined in the UCR Program as the killing of a felon by a law enforcement officer in the line of duty or the killing of a felon, during the commission of a felony, by a private citizen. Because these willful killings are determined through law enforcement investigation to be justifiable, or excusable, they are tabulated separately from the murder counts.

During 2002, contributing law enforcement agencies provided supplemental data for 564 justifiable homicides. According to those data, law enforcement officers justifiably slew 339 felons, and private citizens justifiably killed 225 felons. Tables 2.16 and 2.17 provide additional information about justifiable homicides.

Information regarding the UCR Program's statistical methodology and table construction can be found in Appendix I.

Forcible Rape

Definition

Forcible rape, as defined in the Uniform Crime Reporting (UCR) Program, is the carnal knowledge of a female forcibly and against her will. Assaults or attempts to commit rape by force or threat of force are also included; however, statutory rape (without force) and other sex offenses are excluded.

Trend

Year	*Number of offenses*	*Rate per 100,000 inhabitants*
2001	90,863	31.8
2002	95,136	33.0
Percent change	+4.7	+3.6

National Volume, Trends, and Rates

Marking the third consecutive year of increase, the UCR Program's estimate of female forcible rapes for 2002 was 95,136 offenses. This estimate was 4.7 percent higher than the 2001 approximation, and it was 2.1 percent higher than the offense estimate for 1998. However, the volume of forcible rapes in 2002 was 10.3 percent below the 1993 estimate. (See Table 1.)

The UCR Program has traditionally collected rape data only for female victims. The rape rates listed above and in subsequent tables are based upon estimates of the total U.S. population. In this narrative, however, the rape rate is based on the 2002 estimate of the Nation's female population provided by the U. S. Bureau of the Census. That calculation yielded a rate of 64.8 forcible rapes per 100,000 females, which was an increase of 3.5 percent from the 2001 rate of 62.6. In comparison with the rates of 5 and 10 years ago, the 2002 female forcible rape rate was 3.9 percent below the 1998 rate of 67.5, and it was 19.4 percent below the 1993 estimate of 80.4 per 100,000 females.

Figure 2.8

Forcible Rape
Percent Change from 1998

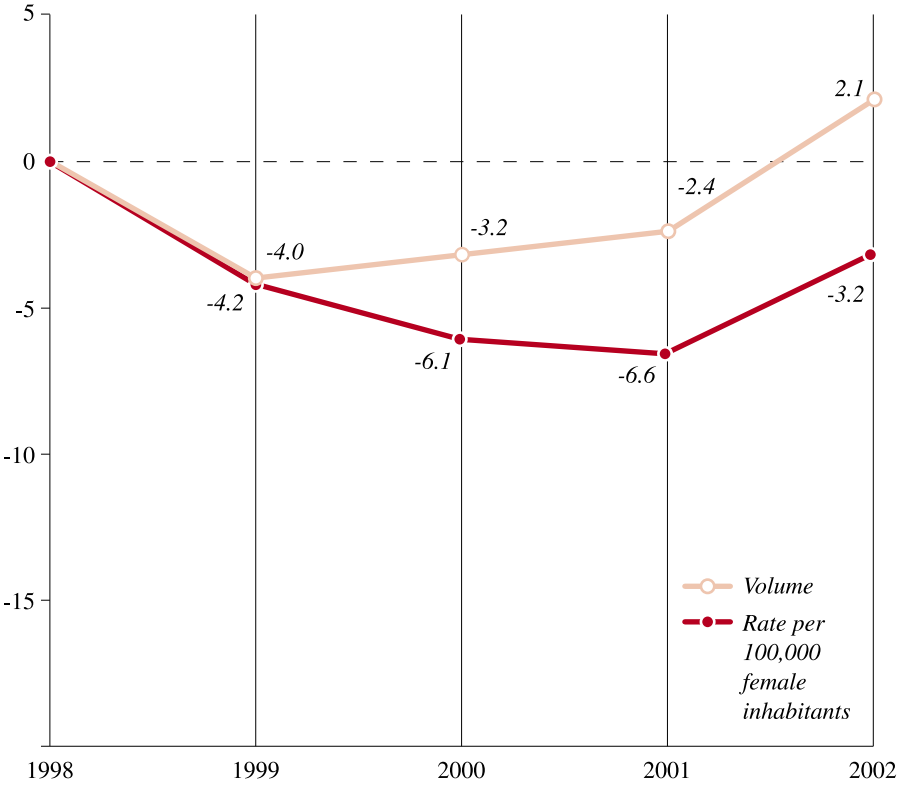

Community Types

The UCR Program aggregates data for three types of communities: Metropolitan Statistical Areas (MSAs), cities outside metropolitan areas, and rural counties. (For a detailed explanation of the composition of these community types, see Appendix III.) During 2002, the estimated rate of female forcible rapes increased for all community types. The greatest increase was seen in cities outside MSAs, where forcible rapes occurred at the estimated rate of 75.9 per 100,000 females, an increase of 12.1 percent since 2001. MSAs had an estimated rate of 66.5 forcible rapes for each 100,000 segment of the female population, a 3.3 percent increase over the prior year's estimate. In rural counties, female rapes occurred at an estimated rate of 46.8 per 100,000 females, up 6.8 percent from 2001. (Based on Table 2.)

Regional Offense Trends and Rates

The UCR Program aggregates statistics for four regions within the United States: the Northeast, the Midwest, the South, and the West. A map delineating these regions is published in Appendix III. By region, the data on female forcible rapes reflected the following:

The Northeast

The Northeast had an estimated 13.5 percent of the Nation's forcible rapes during 2002, the lowest proportion of the four regions. Additionally, this group of states had the only decline in the estimated rate of 46.4 forcible rapes per 100,000 females. This figure was the lowest regional rate, and it reflected a 5.5 percent decrease from the Northeast's 2001 estimate.

The Midwest

Approximately 25.3 percent of the Nation's estimated forcible rapes occurred in the Midwestern states. In 2002, this region had an estimated 72.7 forcible rape rate per 100,000 females, which was an increase of 5.4 percent over 2001 estimates.

The South

The Nation's most populous region, the South, had the highest percentage of female rapes—37.5 percent. During 2002, the Southern states experienced an estimated 2.1 percent increase over the 2001 figure for the rate of forcible rapes, 67.9 for every 100,000 females.

The West

Of the Nation's rape offenses, an estimated 23.7 percent occurred in the Western Region during 2002. The West also had an increase of 3.2 percent in the rate of forcible rapes, with 67.4 rapes per 100,000 females. (Based on Table 4.)

Offense Analysis

The UCR Program counts each offense in which a female of any age is forcibly raped or upon whom an assault to rape or attempt to rape is made. Of the total rapes reported for 2002, 91.0 percent were classified as rapes, and the remainder were attempts. (See Table 19.) The UCR Program classifies all sex offenses (except forcible rape) as Part II offenses and, as such, collects only arrest data, which are presented in an aggregated total. (See Appendix II.) Consequently, statutory rapes of female victims where no force is used and the victim is under the age of consent are included in sex offenses. Sexual attacks on males are classified as assaults or sex offenses depending on the nature of the crime and the extent of injury.

Table 2.18

Forcible Rape by Month
Percent Distribution, 1998-2002

Month	*1998*	*1999*	*2000*	*2001*	*2002*
January	7.9	8.1	8.0	7.7	7.6
February	7.4	7.3	7.5	7.1	7.0
March	8.6	8.2	8.5	8.4	7.8
April	8.2	8.2	8.0	8.3	8.6
May	8.8	8.6	9.0	8.8	9.0
June	8.7	8.8	9.1	8.7	9.0
July	9.6	9.6	9.5	9.7	9.6
August	9.3	9.5	9.3	9.4	9.6
September	8.8	8.3	8.4	8.6	9.2
October	7.9	8.3	8.3	8.5	8.4
November	7.6	7.9	7.5	7.6	7.4
December	7.1	7.2	6.9	7.2	6.8

Clearances

Forcible rapes had a national clearance rate of 44.5 percent during 2002. Collectively, the Nation's cities cleared 43.4 percent of forcible rapes, with clearance rates ranging from 40.4 percent in cities with populations of 25,000 to 49,999 to 46.2 percent in those with fewer than 10,000 residents. The Nation's largest cities, those with populations of 250,000 and over, cleared 44.0 percent. Rural counties cleared 49.8 percent of the reported forcible rapes in their communities, and suburban counties cleared 47.0 percent. (See Table 25.)

The Northeast recorded the highest regional rape clearance rate, 50.7 percent of reported offenses. In 2002, the South cleared 48.4 percent of female rapes; the West, 40.1 percent; and the Midwest, 39.2 percent. (See Table 26.)

Clearances and Juveniles

When an offender under the age of 18 is cited to appear in juvenile court or before other juvenile authorities, the UCR Program records the incident as a clearance by arrest even though a physical arrest may not have occurred. In addition, according to Program definitions, clearances involving both adult and juvenile offenders are classified as adult clearances.

In 2002, juveniles made up 12.0 percent of the total clearances for forcible rape. Among the Nation's cities, 11.6 percent of forcible rape clearances were the result of a juvenile arrest or an exceptional clearance. The highest percentage of forcible rape clearances involving only juvenile offenders, 16.0 percent, were reported in cities with populations of 10,000 to 24,999; the lowest percentage of juvenile clearances, 9.1 percent, were reported by agencies in cities with more than 250,000 in population. During 2002, 13.8 percent of forcible rape clearances in rural counties involved only persons under age 18, as did 12.8 percent of those in suburban counties. (See Table 28.)

Arrests

Arrests for forcible rape in 2002 were estimated at 28,288. (See Table 29.) During 2002, 16.7 percent of all forcible rape arrests were of persons under the age of 18 and 46.1 percent were of persons under the age of 25. Adults (over the age of 18) made up 83.3 percent of arrests. (See Tables 38 and 41.) By race, 63.4 percent of arrestees for this offense were white, 34.0 percent were black, and the remainder were of other races. (See Table 43.) Regarding juvenile forcible rape arrests, 62.0 percent of the juvenile arrestees were white, 36.0 percent were black, and the remainder were of other races. (See Table 43.)

Two-, 5-, and 10-year trend data showed that the number of forcible rape arrests in 2002 was 1.8 percent higher than the 2001 arrest total; however, that figure was 7.2 percent lower than the 1998 total and 26.0 percent lower than the number of rape arrests in 1993. In 2002, arrests of adults for forcible rape increased 2.5 percent from the 2001 number, and arrests of juveniles decreased 1.4 percent when compared to 2001 arrest totals. Comparing the 2002 estimates with those of 5 years ago showed that adult arrests fell 5.8 percent and juvenile arrests dropped 13.8 percent from 1998. Adult arrests for forcible rape in 2002 declined 25.9 percent, and juvenile arrests decreased 26.5 percent when compared to arrests in 1993. (See Tables 32, 34, and 36.)

Robbery

Definition

The Uniform Crime Reporting Program defines robbery as the taking or attempting to take anything of value from the care, custody, or control of a person or persons by force or threat of force or violence and/or by putting the victim in fear.

Trend

Year	*Number of offenses*	*Rate per 100,000 inhabitants*
2001	423,557	148.5
2002	420,637	145.9
Percent change	-0.7	-1.7

National Volume, Trends, and Rates

In 2002, there were an estimated 420,637 robberies in the Nation. This estimate indicated a decrease of 0.7 percent when compared to the 2001 offense estimate and 5.9 percent and 36.3 percent decreases when compared to the 1998 and the 1993 estimates, respectively. (See Table 1.) Robbery accounted for 3.5 percent of the Crime Index in 2002 and comprised an estimated 29.5 percent of the violent crimes. (Based on Table 1.)

The 2002 robbery rate of 145.9 offenses per 100,000 inhabitants reflected a 1.7 percent decrease from the 2001 rate. Robbery rates in 2002 compared to figures from 1998 showed an 11.8 percent decline. Compared to 1993 rates, 2002 rates demonstrated a 43.0 percent decrease.

Figure 2.9

Robbery
Percent Change from 1998

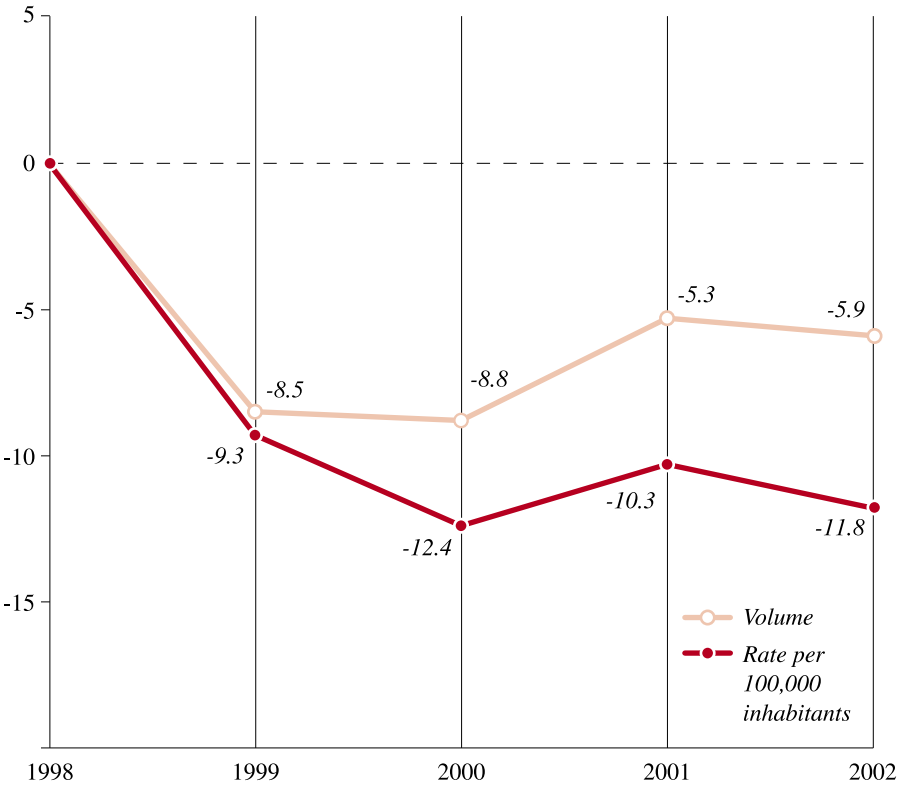

Regional Offense Trends and Rates

The UCR Program divides the United States into four regions: the Northeast, the Midwest, the South, and the West. (More information concerning UCR area definitions can be found in Appendix III.) In 2002, robbery data collected regarding the Nation's four regions reflected the following:

The Northeast

The Northeast, which comprised 18.8 percent of the total United States population in 2002, experienced 19.2 percent of the Nation's estimated robberies. The estimated number of robberies remained virtually unchanged from the 2001 figure; however, the robbery rate of 148.7 offenses per 100,000 population reflected a slight decrease (0.5 percent) from the 2001 rate. (See Tables 3 and 4.)

The Midwest

The Midwest, accounting for 22.6 percent of the Nation's population, had an estimated 19.5 percent of the country's robberies. The number of robberies that occurred in this region decreased by 1.1 percent from the 2001 figure, and the rate per 100,000 inhabitants (126.1) declined by 1.6 percent. (See Tables 3 and 4.)

The South

With 35.8 percent of the Nation's population, the South experienced an estimated 38.5 percent of the country's robbery volume. The number of robbery offenses in this region declined 0.7 percent from the 2001 figure, and the rate per 100,000 inhabitants (156.8)

decreased 2.0 percent from the 2001 rate. (See Tables 3 and 4.)

The West

The West, comprising 22.8 percent of the U.S. population, accounted for an estimated 22.8 percent of the robbery volume. This percentage reflected a 0.9 percent decrease from the 2001 figure. The region reported a robbery rate of 146.0 offenses per 100,000, showing a 2.5 percent decline from the 2001 rate. (See Tables 3 and 4.)

Population Groups: Trends and Rates

The UCR Program often presents crime statistics in aggregations representing various population groups. An explanation of these population group classifications can be found in Appendix III.

Cumulatively, the Nation's cities experienced a 1.5 percent decrease in robberies in 2002. Among the Nation's cities, those with populations of 250,000 or more inhabitants reported the largest decline in robbery offenses—2.1 percent. Cities with populations of 10,000 to 24,999 inhabitants reflected a 3.3 percent increase from the number of robberies in 2001, and cities with 10,000 or fewer people experienced a 0.7 percent increase. Also in 2002, the country's suburban counties experienced a 1.8 percent increase; rural counties reported a 0.8 percent decline in the number of robberies. Additional data for population groups can be found in Table 12.

Collectively, the Nation's cities reported a robbery rate of 208.1 offenses per 100,000 inhabitants. Among the Nation's cities, those with populations of 250,000 or more people experienced the highest rate of occurrence for robbery—395.2 offenses per 100,000 inhabitants. Cities with populations of less than 10,000 people reported the lowest rate of robbery in 2002—54.2 offenses per 100,000 inhabitants. The country's suburban counties had a rate of 70.7 robberies per 100,000 people; rural counties experienced a rate of 17.7 robberies per 100,000 population. Rates for population groups can be found in Table 16.

Table 2.19

Robbery by Month

Percent Distribution, 1998–2002

Month	*1998*	*1999*	*2000*	*2001*	*2002*
January	9.5	8.9	8.6	8.3	8.8
February	7.5	7.3	7.1	6.5	6.7
March	8.0	7.7	7.7	7.6	7.6
April	7.6	7.6	7.5	7.4	7.5
May	7.9	8.1	8.1	8.1	8.0
June	7.7	8.1	7.9	8.0	8.0
July	8.5	8.7	8.7	8.7	8.8
August	8.7	8.8	9.0	8.7	9.0
September	8.5	8.3	8.5	8.5	8.8
October	9.0	8.8	9.1	9.7	9.1
November	8.3	8.6	8.7	9.2	8.6
December	8.8	9.2	9.0	9.4	9.2

Offense Analysis

Supplemental data concerning robberies reported by law enforcement to the national UCR Program in 2002 revealed the following:

Robbery by Weapon

Firearms continued to be the weapon used most often in the commission of robberies. In 2002, offenders used firearms in 42.1 percent of the robberies reported to the UCR Program. Another 39.9 percent of robberies involved strong-arm tactics—hands, fists, feet, etc. Offenders used knives or cutting instruments in 8.7 percent of the offenses and other weapons in 9.3 percent of robberies. (See Table 2.22.) A state-by-state breakdown of weapons used in robberies in 2002 is provided in Table 21.

Dollar Loss

In 2002, offenders took an estimated $539 million from victims. Nationwide, the average monetary value of property stolen during a robbery was $1,281. Banks lost an average of $4,763 for each robbery, and commercial houses (including supermarkets, department stores, restaurants, taverns, finance companies, hotels, motels, etc.) lost an average of $1,676 per robbery offense. The estimated value of losses incurred from robberies of residences averaged $1,340, and robberies on streets/highways averaged a loss of $1,045 per robbery offense. Additionally, losses from gas or service stations and convenience stores averaged $679 and $665, respectively, per robbery. (Based on Tables 1 and 23.)

Robbery Trends by Location

When compared to 2001 volumes, the number of robberies that occurred in 2002 decreased at every location type except residences. Residential robberies increased 4.4 percent from the 2001 figure. The greatest decline in the number of robberies—7.6 percent—occurred at gas or service stations, and the smallest decrease—1.3 percent—occurred at commercial houses. Unspecified locations (denoted as miscellaneous) showed an increase of 2.7 percent. (See Table 23.)

Percent Distribution

Robberies of victims on the street or highway accounted for 42.8 percent of the total number of robberies that occurred during 2002. Robberies that happened in commercial houses (restaurants, taverns, hotels, etc.) and residences accounted for 14.6 percent and 13.5 percent, respectively, of reported robberies. Robberies perpetrated in convenience stores, gas or service stations, and banks

Table 2.20

Robbery

Percent Distribution by Region, 2002

Type	*United States total*	*Northeast*	*Midwest*	*South*	*West*
Total [1]	100.0	100.0	100.0	100.0	100.0
Street/highway	42.8	57.7	48.4	36.3	42.9
Commercial house	14.6	9.5	10.8	14.9	18.3
Gas or service station	2.7	3.3	3.2	2.4	2.5
Convenience store	6.5	6.0	4.8	7.8	5.4
Residence	13.5	9.4	11.0	18.0	9.7
Bank	2.3	2.3	2.1	2.0	2.9
Miscellaneous	17.7	11.8	19.7	18.6	18.3

[1] Because of rounding, the percentages may not add to 100.0.

Figure 2.10

Robbery Categories

Percent Change from 1998

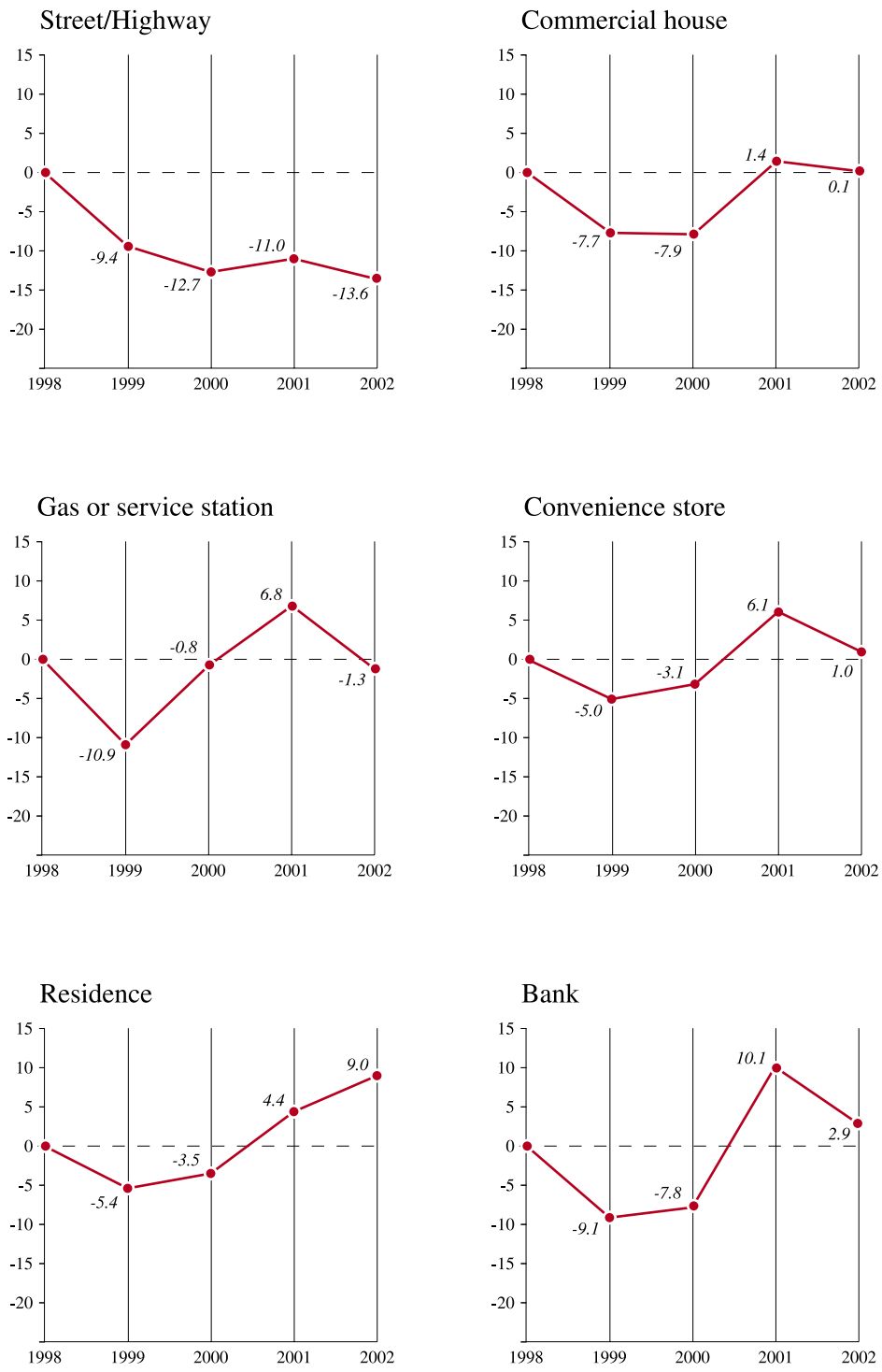

comprised 6.5 percent, 2.7 percent, and 2.3 percent, respectively, of the total number of robberies. The remaining 17.7 percent of robberies occurred at other venues. (See Table 23.)

Clearances

In 2002, law enforcement agencies cleared by arrest or exceptional means 25.7 percent of robberies reported to the national Program. (More information concerning clearances, including what constitutes a clearance by exceptional means, can be found in Section III of this report.) Collectively, the Nation's cities cleared 25.0 percent of robbery offenses. Law enforcement in suburban and rural counties cleared 29.5 percent and 41.4 percent, respectively, of reported robberies. (See Table 25.)

Regionally, the Northeast had the highest rate of clearance for robbery—31.0 percent—followed by the South at 26.0 percent. Law enforcement in the West cleared 24.7 percent of reported robberies, and the Midwest cleared 21.5 percent of this offense. (See Table 26.)

Clearances and Juveniles

According to UCR Program reporting procedures, clearances involving both adult and juvenile offenders are classified as adult clearances. Therefore, the statistics provided in this narrative are for clearances which involved only juveniles. In 2002, juvenile offenders (those under 18 years of age) accounted for 14.1 percent of the Nation's robbery clearances. In cities collectively, juveniles comprised 14.2 percent of robbery clearances. Additionally, arrests of juveniles for reported robbery offenses in suburban and rural counties, cleared 14.4 percent and 7.4 percent, respectively. Table 28 provides additional information concerning juvenile clearance data.

Arrests

Total Arrests

Law enforcement made an estimated 105,774 arrests for robbery offenses in 2002. Robbery arrests accounted for an estimated 4.7 percent of the arrests for Crime Index offenses and 17.0 percent of the arrests for violent crimes. (See Table 29.)

Arrest Trends

Robbery arrests for 2002 decreased 0.8 percent nationwide from the 2001 arrest total. Arrests of adults (persons 18 years of age and older) decreased 0.8 percent, and arrests of juveniles (persons under age 18) declined 0.9 percent over the 2-year period. (See Table 36.) By gender, the 2-year trend showed that there was a 1.1 percent decrease in the number of males who were arrested for robbery and a 1.6 percent increase in the number of females arrested for that offense. (See Table 37.)

A 5-year comparison of robbery arrests for the Nation showed an overall 8.3 percent decline. The number of adults and juveniles arrested for robbery in 1998 compared to the number arrested in 2002 reflected decreases of 3.8 and 20.7 percent, respectively. (See Table 34.) By gender, the 5-year trend showed that there was an 8.5 percent decrease in the number of males who were arrested for robbery and a 6.8 percent decrease in the number of females arrested for that offense. (See Table 35.)

A 10-year overall comparison revealed that robbery arrests fell 28.4 percent since 1993. (See Table 32.) The number of adults arrested for robbery was down 24.6 percent, and the number of juveniles arrested during the same period declined 38.4 percent. (See Table 32.) By gender, the 10-year trend showed that there was a 29.4 percent decrease in the number of males who were arrested for robbery and a 17.3 percent decrease in the number of females arrested for that offense. (See Table 33.)

Arrest Rates

Nationally, the robbery arrest rate for 2002 was 37.7 arrests per 100,000

Table 2.21

Robbery

Percent Distribution by Population Group, 2002

Type	**Group I** (62 cities, 250,000 and over; population 39,124,731)	**Group II** (148 cities, 100,000 to 249,999; population 22,295,369)	**Group III** (380 cities, 50,000 to 99,999; population 26,354,653)	**Group IV** (698 cities, 25,000 to 49,999; population 24,398,552)	**Group V** (1,573 cities, 10,000 to 24,999; population 24,942,945)	**Group VI** (6,170 cities, under 10,000; population 20,386,464)	**County agencies** (3,493 agencies; population 79,119,438)
Total [1]	100.0	100.0	100.0	100.0	100.0	100.0	100.0
Street/highway	51.7	42.1	40.3	32.8	28.8	24.5	29.6
Commercial house	12.2	16.9	16.0	16.0	17.5	15.8	17.1
Gas or service station	1.8	2.7	3.2	3.9	4.2	4.4	3.8
Convenience store	4.6	6.5	7.2	8.4	9.1	10.4	9.2
Residence	12.2	13.7	11.5	13.5	14.9	14.2	19.3
Bank	1.6	2.4	2.8	3.2	3.8	3.9	2.8
Miscellaneous	16.0	15.6	19.1	22.2	21.8	26.8	18.2

[1] Because of rounding, the percentages may not add to 100.0.

inhabitants. (See Table 31.) Collectively, the Nation's cities experienced a robbery arrest rate of 46.9 per 100,000 people. Suburban and rural counties reported 20.8 robbery arrests per 100,000 inhabitants and 9.2 per 100,000 population, respectively.

Regionally, the robbery arrest rates were 44.7 arrests per 100,000 inhabitants in the Northeast; 32.1 arrests per 100,000 inhabitants in the Midwest; 35.5 arrests per 100,000 inhabitants in the South; and 40.0 arrests for robbery offenses per 100,000 individuals in the West. (See Table 30.)

Distribution by Age, Sex, and Race

During 2002, a total of 76.9 percent of all persons arrested for robbery were adults (persons 18 years of age and older). (See Table 38.) Further, 61.4 percent of the persons arrested for robbery were under the age of 25. (See Table 41.) The majority of the arrestees, 89.7 percent, were males. By race, 54.1 percent of persons arrested for robbery were black, 44.1 percent were white, and 1.7 percent were of other races (American Indian, Alaskan Native, Asian, or Pacific Islander.) (See Tables 41, 42, and 43.) Breakdowns of male and female arrestees by age are presented in Tables 39 and 40.

Table 2.22

Robbery, Types of Weapons Used
Percent Distribution by Region, 2002

		Armed			
Region	*Total all weapons*[1]	*Firearms*	*Knives or cutting instruments*	*Other weapons*	*Strongarm*
Total	100.0	42.1	8.7	9.3	39.9
Northeast	100.0	34.0	10.8	8.3	46.9
Midwest	100.0	43.8	6.5	9.7	40.0
South	100.0	47.8	7.8	9.7	34.7
West	100.0	36.3	10.3	9.1	44.3

[1] Because of rounding, the percentages may not add to 100.0.

Aggravated Assault

Definition

According to the Uniform Crime Reporting Program, an aggravated assault is an unlawful attack by one person upon another for the purpose of inflicting severe or aggravated bodily injury. This type of assault is usually accompanied by the use of a weapon or by means likely to produce death or great bodily harm. Attempts involving the display or threat of a gun, knife, or other weapon are included because serious personal injury would likely result if the assault were completed.

Trend

Year	*Number of offenses*	*Rate per 100,000 inhabitants*
2001	909,023	318.6
2002	894,348	310.1
Percent change	-1.6	-2.7

National Volume, Trends, and Rates

Nationally, an estimated 894,348 offenses of aggravated assault accounted for 62.7 percent of the violent crimes in 2002. The estimated number of aggravated assault offenses in 2002 marked the 9th consecutive year of decline for that offense. (See Table 1.)

In 2002, there were an estimated 310.1 reported victims of aggravated assault per 100,000 inhabitants. Two-, 5-, and 10-year trend data showed that the estimated rate was 2.7 percent lower than in 2001, 14.2 percent lower than in 1998, and 29.6 percent lower than in 1993. (See Table 1.)

When compared to 2001 data, the 2002 estimate of aggravated assaults showed a 1.6 percent decline. A 5- and 10-year trend analysis showed that the number of estimated aggravated assaults decreased 8.4 percent from the 1998 estimate and declined 21.2 percent from the 1993 estimate. (See Table 1.)

Figure 2.11

Aggravated Assault
Percent Change from 1998

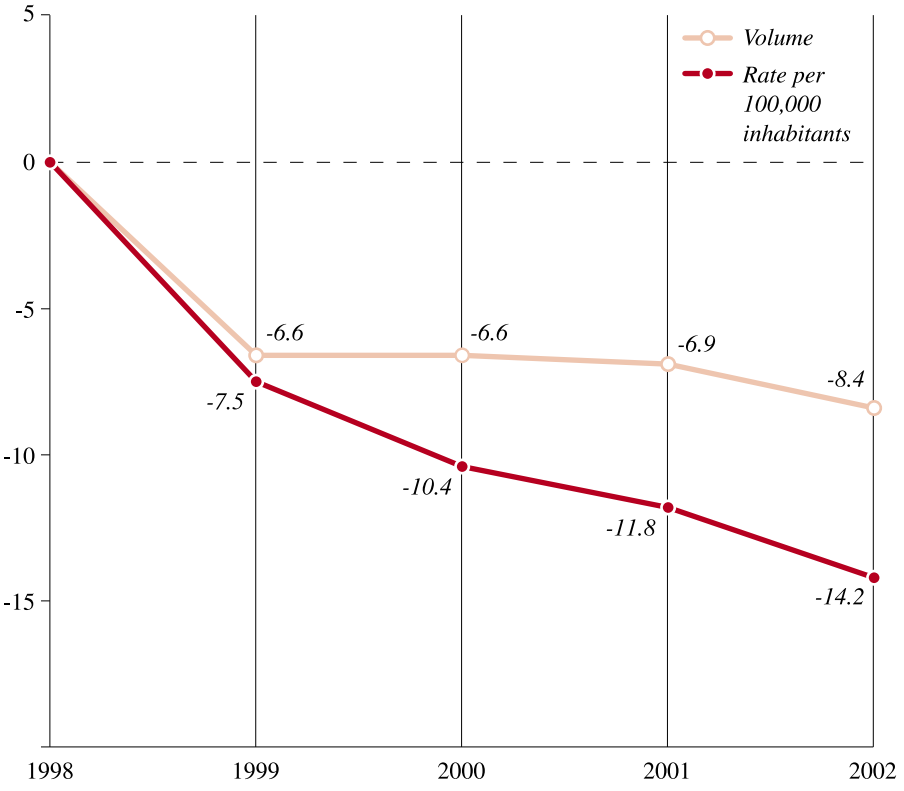

Community Types

The UCR Program categorizes communities as Metropolitan Statistical Areas (MSAs), cities outside of MSAs, and rural counties. MSAs are those community types made up of a central city of at least 50,000 inhabitants, the county containing that city, and adjacent areas with strong economic or cultural ties to the central city. Cities outside MSAs are mostly incorporated, and rural counties are composed of mostly unincorporated areas.

In 2002, the Nation's MSAs experienced an estimated rate of 332.3 aggravated assaults per 100,000 inhabitants. Cities outside MSAs had a rate of 300.1 aggravated assaults per 100,000 inhabitants, and rural counties had an estimated rate of 168.5 aggravated assaults per 100,000 persons. (See Table 2.)

Regional Offense Trends and Rates

The UCR Program divides the United States into four regions: the Northeast, the Midwest, the South, and the West. (See Appendix III.)

The Northeast

In 2002, the estimated number of aggravated assaults in the Northeast, which comprised 18.8 percent of the U.S. population, accounted for 14.6 percent of the Nation's total for that offense. (See Table 3.) The estimated rate for Northeastern states, collectively, was 240.1 per 100,000 persons; this represented a 4.8 percent decrease from the 2001 rate. (See Table 4.)

The Midwest

The Midwest, accounting for 22.6 percent of the Nation's population, had an estimated 18.7 percent of the estimated aggravated assaults in 2002. (See Table 3.) The Midwest had an estimated rate of 256.7 per 100,000 persons, which was a 2.1 percent decrease from the 2001 estimated aggravated assault rate. (See Table 4.)

The South

In 2002, the South, the Nation's most populous region (35.8 percent of the population), accounted for an estimated 43.1 percent of the aggravated assaults in the United States. (See Table 3.) The South had a rate of 372.9 aggravated assaults per 100,000 inhabitants, which represented a 2.3 percent decline from the rate in 2001. (See Table 4.)

The West

The West, accounting for 22.8 percent of the population, had an estimated 23.7 percent of the aggravated assaults in the Nation in 2002. (See Table 3.) The region experienced an estimated rate of 322.2 aggravated assaults per 100,000 people. The rate was a decrease of 2.6 percent from the 2001 rate. (See Table 4.)

Population Groups: Trends and Rates

During 2002, the Nation's cities collectively had a 2.6 percent decrease in the number of aggravated assaults when compared to the 2001 figure. The largest decrease in aggravated assaults among the country's cities occurred in cities with 10,000 to 24,999 inhabitants, a 3.3 percent decline in volume from 2001 to 2002. The Nation's largest cities, those with populations of 250,000 and over, showed a 2.9 percent drop in aggravated assaults. Rural counties experienced a decrease of 1.9 percent. Suburban counties were the only population group with an increase, 0.1 percent. (See Table 12.)

The Nation's cities collectively had an aggravated assault rate of 372.4 per 100,000 inhabitants. Among the Nation's cities, those cities with populations 250,000 and over had the highest aggravated assault rate at 577.5 offenses per 100,000 persons. Cities with populations from 10,000 to 24,999 had the lowest rate at 219.1 per 100,000. Suburban counties had a rate of 249.3 aggravated assaults per 100,000 in population, and rural counties had a rate of 186.0 per 100,000 persons. (See Table 16.)

Offense Analysis

By weapon type, personal weapons such as hands, fists, feet, etc. were used in 27.7 percent of the aggravated assaults, firearms in 19.0 percent, and knives or other cutting instruments in 17.8 percent. Other weapon types were used in 35.4 percent of the aggravated assaults in 2002. (See Table 2.24.)

In comparison to 2001 data, 2002 data showed that the use of firearms in aggravated assaults increased 2.1 percent. The three remaining weapon categories showed decreases in their use during aggravated assaults compared to 2001 figures. The use of personal weapons (hands, fists, feet, etc.) decreased 3.7 percent, the use of knives or other cutting instruments dropped 2.0 percent, and the use of other weapon types declined 2.4 percent. (See Table 15.)

Clearances

Nationwide in 2002, law enforcement agencies cleared 56.5 percent of reported aggravated assaults. Collectively, cities cleared 54.6 percent of aggravated assaults. Law enforcement agencies in the Nation's smallest cities, those with less than 10,000 in population, cleared 65.1 percent of their aggravated assaults. Law enforcement agencies in the Nation's largest cities, those with populations of 250,000 and over, cleared 49.1 percent of the aggravated assaults that came to their attention. Those agencies in rural and suburban counties cleared 64.5 and 61.6 percent, respectively, of the reported aggravated assaults in their jurisdictions. (See Table 25.)

The Nation's law enforcement cleared 63.3 percent of the aggravated assaults involving personal weapons such as hands, fists, or feet and 62.2 percent of aggravated assaults involv-

Table 2.23

Aggravated Assault by Month
Percent Distribution, 1998-2002

Month	*1998*	*1999*	*2000*	*2001*	*2002*
January	7.9	7.9	7.5	7.5	7.5
February	7.0	7.0	7.2	6.7	6.7
March	8.1	8.0	8.3	8.1	8.0
April	8.3	8.3	8.4	8.5	8.4
May	9.1	9.1	9.3	9.0	9.0
June	8.9	8.8	8.9	8.9	9.1
July	9.4	9.5	9.5	9.6	9.6
August	9.4	9.2	9.1	9.0	9.4
September	8.7	8.5	8.6	8.8	9.4
October	8.3	8.6	8.6	8.7	8.4
November	7.4	7.7	7.3	7.7	7.3
December	7.4	7.5	7.2	7.5	7.1

Table 2.24

Aggravated Assault, Types of Weapons Used
Percent Distribution by Region, 2002

Region	*Total all weapons*[1]	*Firearms*	*Knives or cutting instruments*	*Other weapons (clubs, blunt objects, etc.)*	*Personal weapons*
Total	100.0	19.0	17.8	35.4	27.7
Northeast	100.0	14.1	18.4	34.4	33.1
Midwest	100.0	18.0	17.2	34.7	30.1
South	100.0	21.0	19.5	37.6	21.9
West	100.0	18.0	15.2	32.6	34.3

[1]Because of rounding, the percentages may not add to 100.0.

ing a knife or cutting instrument. In addition, agencies cleared 41.3 percent of the aggravated assaults that involved firearms and 55.5 percent of those that involved other weapon types. (See Table 27.)

Law enforcement in the Northeastern Region cleared the highest percentage of aggravated assaults, 64.7 percent. Law enforcement in the Western Region cleared 56.1 percent of aggravated assaults, followed by the Southern Region with 55.8 percent, and the Midwestern Region with 53.3 percent. (See Table 26.)

Clearances and Juveniles

When an offender under the age of 18 is arrested or cited to appear in juvenile court or before other juvenile authorities, the UCR Program records that incident as a clearance by arrest. However, according to Program definitions, clearances involving both adult and juvenile offenders are classified as adult clearances.

Of all aggravated assault clearances reported nationally in 2002, 11.6 percent involved only persons under the age of 18. In the Nation's cities, collectively, 11.7 percent of clearances for aggravated assault involved only juveniles. In suburban counties, 12.1 percent of aggravated assault clearances involved only persons under the age of 18; in rural counties, 9.5 percent of aggravated assault clearances were of juveniles. (See Table 28.)

Arrests

In 2002, approximately 472,290 persons were arrested for aggravated assault. (See Table 29.) The rate for aggravated assault arrests nationwide was 165.5 per 100,000 persons. Collectively, cities had a rate of 182.9 aggravated assault arrests per 100,000 inhabitants. The highest arrest rate for aggravated assault among the Nation's cities was in the Nation's largest cities (those with 250,000 and over in population) at 257.1 arrests per 100,000 inhabitants, and the lowest rate was in cities from 10,000 to 24,999 at 121.7 arrests per 100,000 persons. Rural counties had a rate of 109.0 aggravated assault arrests per 100,000 inhabitants, and suburban counties had a rate of 135.1 aggravated assault arrests per 100,000 in population. (See Table 31.)

Of the reported arrests for aggravated assault, 79.8 percent were of males. (See Table 42.) By race, 63.4 percent of those arrested during 2002 for aggravated assault were white, 34.2 percent were black, 2.4 percent were of all other races. (See Table 43.)

Aggravated assault arrests in 2002 were down 0.9 percent when compared to 2001 arrests; arrests of juveniles (persons under 18 years of age) for aggravated assault decreased 4.0 percent and arrests of adults decreased 0.4 percent. (See Table 36.) A comparison of 1998 and 2002 data revealed a 6.9 percent decrease in the number of aggravated assault arrests, a 15.0 percent decrease in the number of juveniles arrested for aggravated assault, and a 5.5 percent decline in the number of adults arrested for this offense. (See Table 34.) An examination of the 10-year trend data showed a decline of 6.7 percent in the number of arrests for aggravated assault, with a 23.0 percent decrease in the number of juveniles arrested and a 3.8 percent decline in the number of adults arrested. (See Table 32.)

Property Crime

Definition

In the Uniform Crime Reporting Program, property crime includes the offenses of burglary, larceny-theft, motor vehicle theft, and arson. The object of the theft-type offenses is the taking of money or property, but there is no force or threat of force against the victims. The property crime category includes arson because the offense involves the destruction of property; however, arson victims may be subjected to force. Because of limited participation and varying collection procedures by local agencies, only limited data are available for arson. Arson statistics are included in trend, clearance, and arrest tables throughout *Crime in the United States*, but they are not included in any estimated volume data. The arson section in this report provides more information on that offense.

Trend

Year	*Number of offenses* [1]	*Rate per 100,000 inhabitants* [1]
2001	10,437,189	3,658.1
2002	10,450,893	3,624.1
Percent change	+0.1	-0.9

[1]Does not include arson. See Crime Index Tabulations.

National Volume, Trends, and Rates

Volume

In 2002, law enforcement reported an estimated 10,450,893 property crimes. The figure was 0.1 percent higher than the 2001 estimate. Further trend analyses of 5- and 10-year volumes for property crime indicated that the 2002 figure was 4.6 percent lower than the 1998 number and 14.5 percent lower than the number in 1993.

Among individual property crimes in 2002, burglary offenses rose 1.7 percent, and motor vehicle theft increased 1.4 percent when compared to the 2001 estimates. Larceny-theft decreased 0.6 percent. As previously noted, arson is excluded from the estimated property crime volume totals. (See Table 1.)

Figure 2.12

Property Crime
Percent Change from 1998

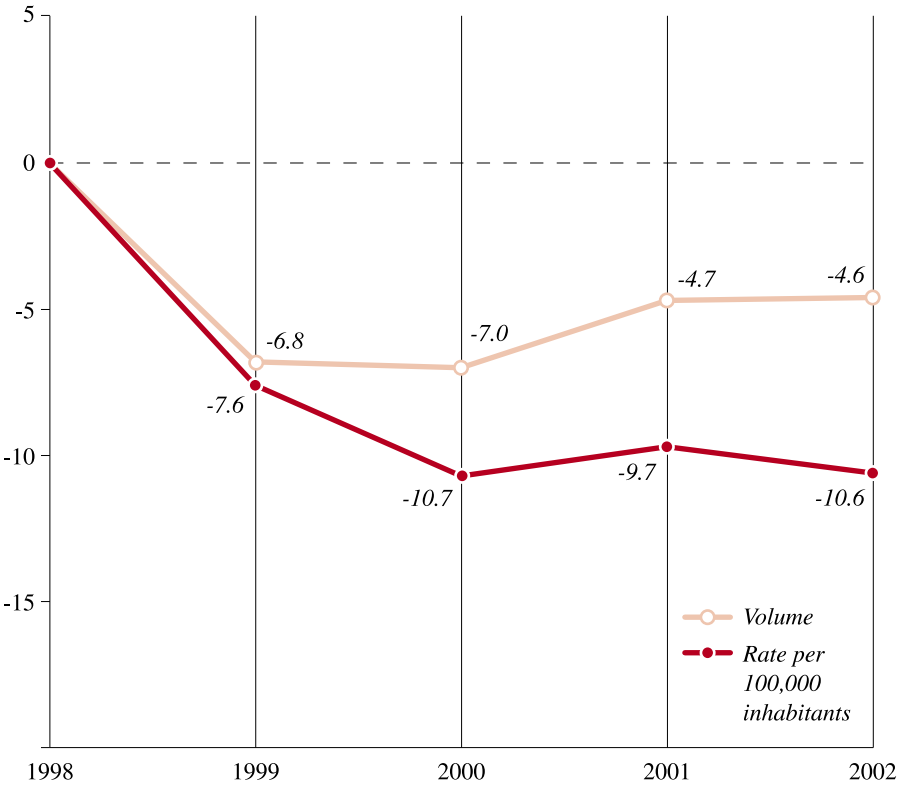

Rate

The Nation's rate of property crime offenses in 2002 was estimated at 3,624.1 offenses per 100,000 inhabitants. The 2002 rate decreased 0.9 percent compared to the previous year's rate. When measured against the rates from 5 and 10 years ago, property crime rates declined 10.6 percent from the 1998 rate and fell 23.5 percent from the 1993 level. (See Table 1.)

Distribution

Property crimes reported in 2002 accounted for 88.0 percent of the Crime Index. (Based on Table 1.) The highest volume of offenses was attributed to larceny-theft, which made up 67.5 percent of property crimes and 59.4 percent of the Crime Index. (Based on Table 1.)

Community Types

When presenting crime data the UCR Program designates three types of

communities: Metropolitan Statistical Areas (MSAs), cities outside of MSAs, and rural counties. In 2002, MSAs, accounting for an estimated 80 percent of the Nation's population, had an estimated property crime rate of 3,863.5 offenses per 100,000 persons. Cities outside of MSAs, with 8 percent of the population, had a rate of 4,121.0 property crime offenses per 100,000 inhabitants. Rural areas, making up 12 percent of the overall population, had a rate of 1,696.1 property crimes per 100,000 in population. (See Table 2.)

Regional Offense Trends and Rates

The UCR Program divides the United States into four regions for data analyses: the Northeast, the Midwest, the South, and the West. (Appendix III provides more information on UCR area definitions.) An examination of 2002 data showed the following information regarding the Nation's four regions.

The Northeast

Property crimes reported by law enforcement agencies in the Northeast accounted for an estimated 12.8 percent of property crime nationwide. (See Table 3.) This category of offenses comprised 85.6 percent of the 2002 Index crimes in the Northeast. (Based on Table 4.) Compared to the 2001 volume, property crime decreased 3.3 percent in the Northeast in 2002. The rate of property crime offenses in the Northeast—2,472.6 per 100,000 inhabitants—also showed a decline, 3.8 percent from the previous year's rate. (See Table 4.)

The Midwest

Law enforcement agencies in the Midwest reported an estimated 21.6 percent of the Nation's property crime. (See Table 3.) Property crime comprised 89.1 percent of the Midwest's 2002 Index offenses. (Based on Table 4.) The estimated number of property crime offenses in the Midwest decreased 2.0 percent from the estimated number for 2001. The Midwest's property crime rate of 3,458.2 offenses per 100,000 population was 2.5 percent below the rate for the previous year. (See Table 4.)

The South

Property crimes reported by the South's law enforcement agencies made up 41.0 percent of the Nation's property crime total. (See Table 3.) Property crime offenses accounted for an estimated 87.9 percent of the Index crimes in the South for the year. (Based on Table 4.) The region's volume showed a 0.2 percent increase over the 2001 volume. When compared to the 2001 rate, the South's property crime rate declined 1.1 percent at 4,151.0 property crimes per 100,000 inhabitants. (See Table 4.)

The West

Law enforcement agencies in the West reported 24.6 percent of the property crime nationwide. (See Table 3.) This offense category made up 88.5 percent of the Index crimes in the West. (Based on Table 4.) A comparison to the previous year's volume showed that property crime for 2002 increased 3.8 percent in the West. The estimated property crime rate of 3,910.6 offenses per 100,000 population in the West increased 2.2 percent over the 2001 rate. (See Table 4.)

Population Groups: Trends and Rates

Among population groups, property crime for 2002 decreased by 0.3 percent in the Nation's cities collectively. Changes from the 2001 volume for city groupings ranged from a 1.1 percent increase in cities with populations of 100,000 to 249,999 to a 1.7 percent decrease in cities of 250,000 to 499,999 inhabitants. Additionally, rural counties showed an increase of 0.7 percent in 2002, and suburban counties had an increase of 1.0 percent. (See Table 12.)

The Nation's cities collectively had a property crime rate of 4,422.6 per 100,000 population. Rural counties had a property crime rate of 1,822.6 per 100,000 people, and suburban counties had a rate of 2,695.3 property crime offenses per 100,000 inhabitants. (See Table 16.)

Offense Analysis

In 2002, the estimated dollar loss attributable to property crimes (excluding arson) was $16.6 billion. This figure remained virtually unchanged from the 2001 estimated dollar loss for property crime, up less than three-tenths of one percent. (Based on Tables 1 and 23.)

Among individual property crimes, the 2002 estimated dollar losses were $3.3 billion for burglary, $4.9 billion for larceny-theft, and $8.4 billion for motor vehicle theft. (Based on Tables 1 and 23.) Arson (which is excluded from the estimated property crime tabulations because of limited coverage and participation) had an average dollar loss of $11,253 for the 66,308 offenses for which monetary values were reported. (See Table 2.32.)

Clearances

Clearances occur either by arrest or by exceptional means, i.e., when elements beyond the control of law enforcement prevent the placing of formal charges against the offender. (Section III provides more information regarding clearances.) During 2002, property crime clearances totaled 16.5 percent nationwide. (See Table 25.)

By region, 21.1 percent of property crimes in the Northeast were cleared in 2002, 15.8 percent in the Midwest, 16.7 percent in the South, and 14.7 percent in the West. (See Table 26.)

Table 2.25

Property Crime by Month

Percent Distribution, 1998-2002

Month	*1998*	*1999*	*2000*	*2001*	*2002*
January	8.6	8.0	7.8	7.8	8.3
February	7.5	7.2	7.3	6.8	7.0
March	8.2	8.0	8.2	7.8	7.8
April	8.0	7.9	7.9	7.9	8.0
May	8.4	8.3	8.6	8.5	8.5
June	8.5	8.6	8.6	8.5	8.4
July	8.9	9.1	9.1	9.1	9.1
August	9.0	9.2	9.2	9.1	9.1
September	8.4	8.5	8.5	8.5	8.6
October	8.5	8.7	8.8	9.2	8.8
November	7.9	8.2	8.1	8.5	8.1
December	8.2	8.4	8.0	8.5	8.2

Law enforcement in the Nation's cities collectively cleared 16.4 percent of property crimes in 2002. Among the Nation's cities, those with populations of 10,000 to 24,999 had the greatest percentage of clearances, 21.1 percent, for property crimes. Cities with populations of 500,000 to 999,999 inhabitants cleared the lowest percentage of property crimes during 2002, 11.9 percent. (See Table 25.)

In rural counties, law enforcement cleared 18.3 percent of property crimes and in suburban counties, 16.4 percent. (See Table 25.)

Clearances and Juveniles

When an offender under the age of 18 is cited to appear before juvenile authorities, the UCR Program clears the incident by arrest, even though a physical arrest may not have occurred. Additionally, the Program classifies clearances involving both adult and juvenile offenders as adult clearances.

In 2002, clearances involving only juveniles (persons under the age of 18) comprised 20.3 percent of all property crime clearances. By offense breakdown, this age group accounted for 17.3 percent of burglary clearances, 21.2 percent of larceny-theft clearances, and 18.2 percent of motor vehicle theft clearances.

Juvenile clearances accounted for 20.9 percent of all property crime clearances in the Nation's cities during 2002. In the rural counties, 16.5 percent of the clearances involved juveniles and in the suburban counties, 18.1 percent. (See Table 28.)

Arrests

Total Arrests

Law enforcement made an estimated 1.6 million arrests during 2002 for property crime offenses (including arson). Property crime arrests accounted for an estimated 11.7 percent of all the arrests in 2002. Of all the arrests for property crimes, an estimated 1.2 million arrests (71.9 percent) were for larceny-theft offenses. (Additional arrest breakdowns can be found in Table 29.)

Arrest Rates

In 2002, the United States experienced a rate of 570.5 property crime arrests per 100,000 inhabitants. Among the regions, the West had the highest arrest rate for property crimes with 596.3 arrests per 100,000 persons. The South had the second highest rate for property crime arrests with 593.2, followed by the Midwest with 583.6 and the Northeast with 469.6 property crime arrests per 100,000 inhabitants. (See Table 30.)

Collectively, the Nation's cities recorded an overall property crime arrest rate of 675.4 arrests per 100,000 inhabitants. Among those population groups labeled as city, the rate of arrests per 100,000 residents ranged from a low of 616.2 in cities with populations under 10,000 to a high of 716.5 in cities with 100,000 to 249,999 in population. The Nation's suburban counties had an arrest rate of 360.0 property crime arrests per 100,000 people, and rural counties experienced 281.2 property crime arrests per 100,000 residents. (See Table 31.)

Arrest Trends

A comparison of the volume of property crime arrests from 2002 to 2001 showed a 0.6 percent increase in the overall category. Individual property crime arrests increased for motor vehicle theft by 3.9 percent, for burglary by 0.6 percent, and for larceny-theft by 0.4 percent. Arson arrests decreased by 12.0 percent. Arrests of adults for property crime in 2002 were up 2.4 percent when compared to the 2001 figure, but arrests of juveniles were down 3.6 percent when compared to the previous years' arrests. (See Table 36.)

An analysis of 5-year and 10-year trend data revealed a nationwide decline in property crime arrests over the last decade. Property crime arrests in 2002 were 12.5 percent less than in 1998 and 25.2 percent fewer than in 1993. Tables 32 and 34 provide more information regarding trend data.

Distribution by Age, Sex, and Race

Tables 38-43 in Section IV of this report furnish information on the age, sex, and race of those arrested for property crimes. In 2002, a total of 70.2 percent of property crime arrestees were adults (persons 18 years and older). (See Table 38.) By gender, 69.3 percent of all property crime arrestees were males. (See Table 42.) By race, 67.7 percent of all property crime arrests were of whites, 29.6 percent were of blacks, and 2.7 percent were of other races. (See Table 43.)

Information regarding the UCR Program's statistical methodology and table construction can be found in Appendix I.

Burglary

Definition

Burglary is defined in the Uniform Crime Reporting Program as the unlawful entry of a structure to commit a felony or theft. The use of force to gain entry is not required to classify an offense as a burglary. Burglary in the Program is categorized into three subclassifications: forcible entry, unlawful entry where no force is used, and attempted forcible entry.

Trend

Year	*Number of offenses*	*Rate per 100,000 inhabitants*
2001	2,116,531	741.8
2002	2,151,875	746.2
Percent change	+1.7	+0.6

National Volume, Trends, and Rates

Burglary offenses nationwide in 2002 were estimated at 2,151,875, marking a 1.7 percent increase when compared to the 2001 estimate. Burglary offenses made up 18.1 percent of the Crime Index and 20.6 percent of all property crimes. Five- and 10-year trends showed that the estimated burglary volume decreased 7.8 percent when compared to the 1998 estimate, and it was down 24.1 percent when compared to 1993 data. (See Table 1.)

Two-, 5-, and 10-year trend data showed that in 2002 the burglary rate was estimated at 746.2 offenses per 100,000 inhabitants. This was an increase of 0.6 percent when compared to the burglary rate in 2001, a 13.5 percent decrease from the 1998 rate, and a 32.1 percent decrease from the 1993 rate. (See Table 1.)

Figure 2.13

Burglary
Percent Change from 1998

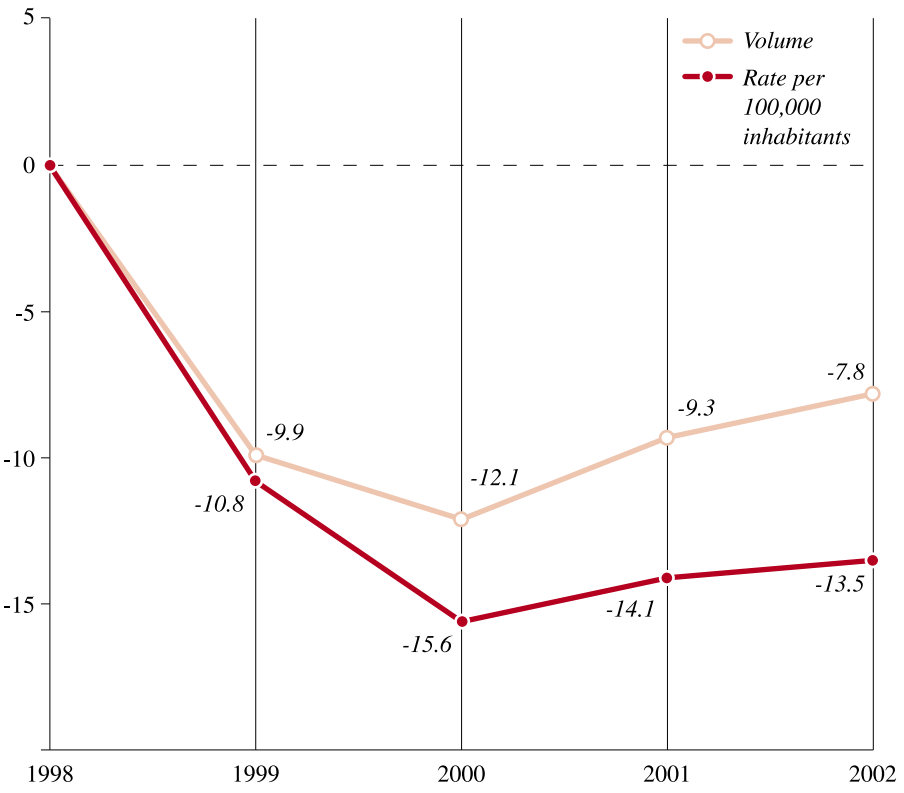

Community Types

Metropolitan Statistical Areas (MSAs), which made up approximately 80 percent of the total U.S. population, accounted for 82.6 percent of the Nation's burglaries and had an estimated burglary rate of 768.5 per 100,000 persons in 2002. Cities outside of MSAs, which comprised approximately 8 percent of the Nation's population, accounted for an estimated 8.4 percent of the burglaries and had a burglary rate of 805.4 per 100,000 in population. Rural areas, comprising approximately 12 percent of the U.S. population, had an estimated 9.0 percent of the country's burglaries, or a rate of 558.2 burglaries per 100,000 inhabitants. (Based on Table 2.)

Regional Offense Trends and Rates

The UCR Program divides the United States into four regions: the Northeast, the Midwest, the South, and the West. (See Appendix III.) In 2002, data collected regarding the Nation's four regions reflected the following:

The Northeast

The Northeast, accounting for 18.8 percent of the U.S. population, had an estimated 11.5 percent of the burglaries nationwide. A comparison with 2001 data showed that in 2002 the Northeast was the only region to experience a decrease in the volume of burglaries (1.8 percent). The burglary rate per

100,000 persons for 2002 was estimated at 457.8 offenses per 100,000 persons–a 2.3 percent decrease from the 2001 rate. (See Tables 3 and 4.)

The Midwest

The Midwest, comprising 22.6 percent of the country's population, had an estimated 20.7 percent of all burglaries. In 2002, the region experienced a 1.8 percent increase in the volume of burglaries over the 2001 estimate. The burglary rate per 100,000 inhabitants for 2002 was 685.4, which was a 1.3 percent increase over the 2001 estimate. (See Tables 3 and 4.)

The South

In 2002, the South, which makes up 35.8 percent of the U.S. population, experienced an estimated 44.8 percent of the Nation's burglaries, a 1.5 percent increase in the volume of burglaries from the 2001 estimate. The burglary rate per 100,000 inhabitants was 932.6, a 0.1 percent increase when compared to the 2001 rate. (See Tables 3 and 4.)

The West

The West, with 22.8 percent of the Nation's population, had an estimated 22.9 percent of all burglaries. In 2002, the region experienced a 3.9 percent increase in the volume of burglaries over the 2001 volume. The burglary rate per 100,000 in population in 2002 was estimated at 751.5, an increase of 2.2 percent when compared to the estimated rate in 2001. (See Tables 3 and 4.)

Table 2.26

Burglary by Month

Percent Distribution, 1998-2002

Month	*1998*	*1999*	*2000*	*2001*	*2002*
January	8.9	8.3	8.1	7.9	8.6
February	7.5	7.2	7.2	6.6	6.9
March	8.2	7.9	8.0	7.6	7.7
April	8.0	7.7	7.8	7.7	7.9
May	8.3	8.2	8.5	8.3	8.5
June	8.2	8.4	8.4	8.2	8.2
July	9.0	9.0	9.2	9.1	9.1
August	9.0	9.1	9.2	9.1	9.0
September	8.4	8.7	8.6	8.6	8.7
October	8.4	8.6	8.7	9.3	8.8
November	7.9	8.4	8.3	8.9	8.2
December	8.2	8.5	8.1	8.8	8.5

Population Groups: Trends and Rates

An examination of the data by population group showed that those cities with populations under 10,000, as well as those with populations from 10,000 to 24,999, experienced a 2.8 percent increase in reported burglaries in 2002. Those cities with populations of 250,000 and over were the only population group to experience a decline, 0.3 percent, from 2001. The Nation's cities collectively saw a 1.0 percent increase in the number of burglaries reported in 2002 when compared to the 2001 estimate. Suburban counties had an increase of 2.6 percent, and rural counties had an increase in burglaries of 2.4 percent. (See Table 12.)

In 2002, the Nation's cities collectively had a burglary rate of 840.8 offenses per 100,000 persons. Those cities with populations from 500,000 to 999,999 had a burglary rate of 1,213.6 offenses per 100,000 inhabitants, the highest among all population groups. Cities with populations of 10,000 to 24,999 had the lowest rate among the Nation's cities, 645.6 per 100,000 persons. Suburban counties had a rate of 652.6 burglaries per 100,000 in population, and rural counties had a rate of 595.9 per 100,000 persons. (See Table 16.)

Offense Analysis

Among those agencies that reported burglary statistics for all 12 months of 2002, the data showed that forcible entry burglaries accounted for 62.8 percent of the burglary offenses, unlawful entry comprised 30.8 percent, and attempted forcible entry accounted for approximately 6.5 percent. (Based on Table 19.)

The majority of burglaries, 65.8 percent, were residential, and the remaining 34.2 percent were of nonresidences, such as stores, offices, etc. A review of burglary data in which the time of the offense was known showed that most residential burglaries, 61.7 percent, occurred during daytime hours, and most nonresidential burglaries, 57.7 percent, occurred at night. The time of occurrence for 24.1 percent of burglaries was unknown. (Based on Table 23.)

Losses due to burglary totaled an estimated $3.3 billion in 2002, with an estimated average value of $1,549 per offense. Residential burglaries averaged $1,482 per offense, and nonresidental burglaries averaged $1,678 per offense. (Based on Table 23.)

Clearances

Law enforcement cleared 13.0 percent of reported burglaries by arrest or exceptional means in 2002. Cities with under 10,000 in population cleared 16.3 percent of burglaries, the highest percentage of clearances among the Nation’s cities. Those cities with populations of 500,000 to 999,999 cleared the lowest percentage of burglaries, 9.4 percent. Cities overall cleared 12.3 percent of burglaries in 2002. Rural counties cleared 16.6 percent of burglary offenses, and suburban counties cleared 14.0 percent. (See Table 25.)

Regionally, law enforcement agencies in the Northeast cleared 17.7 percent of the burglaries brought to the attention of law enforcement. Those in the South cleared 13.4 percent of burglaries, in the West 11.8 percent, and in the Midwest 11.0 percent. (See Table 26.)

Burglaries involving unlawful entry without use of force were cleared by arrest or exceptional means in 14.1 percent of the reported cases during 2002. Approximately 10.8 percent of attempted forcible entry burglaries and 12.3 percent of forcible entry burglaries were cleared. (See Table 27.)

Clearances and Juveniles

The UCR Program considers an incident involving only offenders under the age of 18 to be cleared by arrest when an offender is cited to appear in juvenile court or before other juvenile authorities, even though a physical arrest may not have occurred. Clearances involving

Figure 2.14

Burglary

Percent Change from 1998

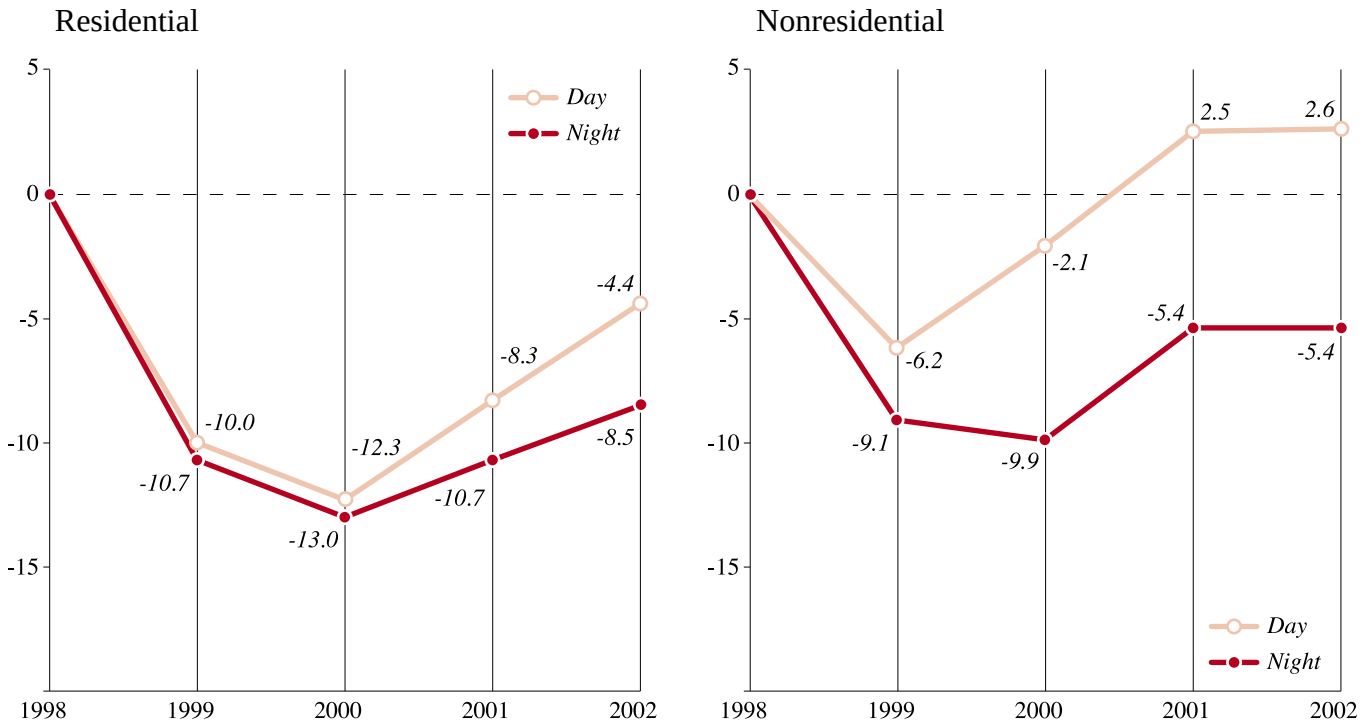

both adult and juvenile offenders are classified as adult clearances. Therefore, juveniles who may be participating in a burglary with an adult were not included in these figures.

In 2002, persons under 18 years of age comprised 17.3 percent of the burglaries cleared by arrest or exceptional means. A review of the data by population group showed that cities with populations under 10,000 had the highest percentage of clearances for burglary involving juveniles at 21.5 percent. Cities 250,000 and over in population had the lowest percentage of clearances for burglary involving juveniles at 14.4 percent. Rural county agencies reported that 16.6 percent of the burglary clearances in their jurisdictions were of juveniles, and suburban county agencies reported that juveniles accounted for 17.6 percent of clearances. (See Table 28.)

Arrests

The estimated number of burglary arrests for 2002 was 288,291. Burglary arrests accounted for an estimated 12.9 percent of the arrests for Crime Index offenses and an estimated 17.9 percent of the arrests for property crimes. (Based on Table 29.)

In 2002, law enforcement agencies in the West reported 121.2 burglary arrests per 100,000 inhabitants. Agencies in the South reported an arrest rate of 103.5, the Northeast a rate of 83.3, and the Midwest a rate of 81.5 burglary arrests per 100,000 in population. (See Table 30.)

The Nation's cities collectively reported a burglary arrest rate per 100,000 inhabitants of 106.3. Those cities with populations of 25,000 to 49,999 reported the fewest arrests per 100,000 inhabitants, 89.1. Cities with 100,000 to 249,999 inhabitants reported the highest number of arrests per 100,000 population, 123.4. Rural and suburban counties reported arrest rates of 95.2 and 83.1, respectively. (See Table 31.)

When compared to 2001 data, overall arrests for burglaries in 2002 increased 0.6 percent. Arrests of adults increased 2.9 percent; however, arrests of juveniles declined 4.4 percent. (See Table 36.)

Five- and 10-year trend data showed that burglary arrests overall declined 12.0 percent since 1998 and 29.7 percent since 1993. Additionally, in 2002 arrests of adults for burglary declined 4.2 percent since 1998 and 24.4 percent since 1993; arrests of juveniles declined 26.1 percent since 1998 and 39.2 percent since 1993. (See Tables 32 and 34.)

Adults (persons aged 18 and over) comprised 70.0 percent of those individuals arrested for burglary in 2002.

(Based on Table 38.) Males accounted for 86.7 percent of burglary arrestees. (See Table 42.) Of the male arrestees, 30.7 percent were juveniles (under 18 years of age). (Based on Table 39.) Of the female arrestees, 25.3 percent were juveniles. (Based on Table 40.)

By race, 70.4 percent of all burglary arrestees were white, 27.5 percent were black, and 2.1 percent were of other races. Of those adults arrested for burglary, 69.6 percent were white, 28.5 percent were black, and 1.9 percent were of other races. Of burglary arrestees under age 18, 72.4 percent were white, 25.2 percent were black, and 2.4 were of other races. (See Table 43.)

Larceny-theft

Definition

Larceny-theft is the unlawful taking, carrying, leading, or riding away of property from the possession or constructive possession of another. It includes crimes such as shoplifting, pocket-picking, purse-snatching, thefts from motor vehicles, thefts of motor vehicle parts and accessories, bicycle thefts, etc., in which no use of force, violence, or fraud occurs. In the Uniform Crime Reporting Program, this crime category does not include embezzlement, confidence games, forgery, and worthless checks. Motor vehicle theft is also excluded from this category inasmuch as it is a separate Crime Index offense.

Trend

Year	*Number of offenses*	*Rate per 100,000 inhabitants*
2001	7,092,267	2,485.7
2002	7,052,922	2,445.8
Percent change	-0.6	-1.6

National Volume, Trends, and Rates

In the Nation in 2002, the number of larceny-theft offenses was estimated at over 7 million and cost victims an estimated $4.9 billion in losses. (See Tables 1 and 23.)

The larceny-theft offenses in the Nation accounted for 59.4 percent of the 2002 Crime Index total and 67.5 percent of the property crime total. An examination of trends showed a 0.6 percent decrease in larceny-theft volume when 2002 data are compared to 2001 data, a 4.4 percent decrease from 1998 figures, and a decrease of 9.8 percent from the 1993 total. (See Table 1.)

In 2002, the larceny-theft rate for the Nation was an estimated 2,445.8 offenses per 100,000 in population, a 1.6 percent decrease from the 2001 rate. Five- and 10-year trends showed the rate fell 10.4 percent from the 1998 rate and 19.4 percent from the 1993 rate. (See Table 1.)

Figure 2.15

Larceny-theft

Percent Change from 1998

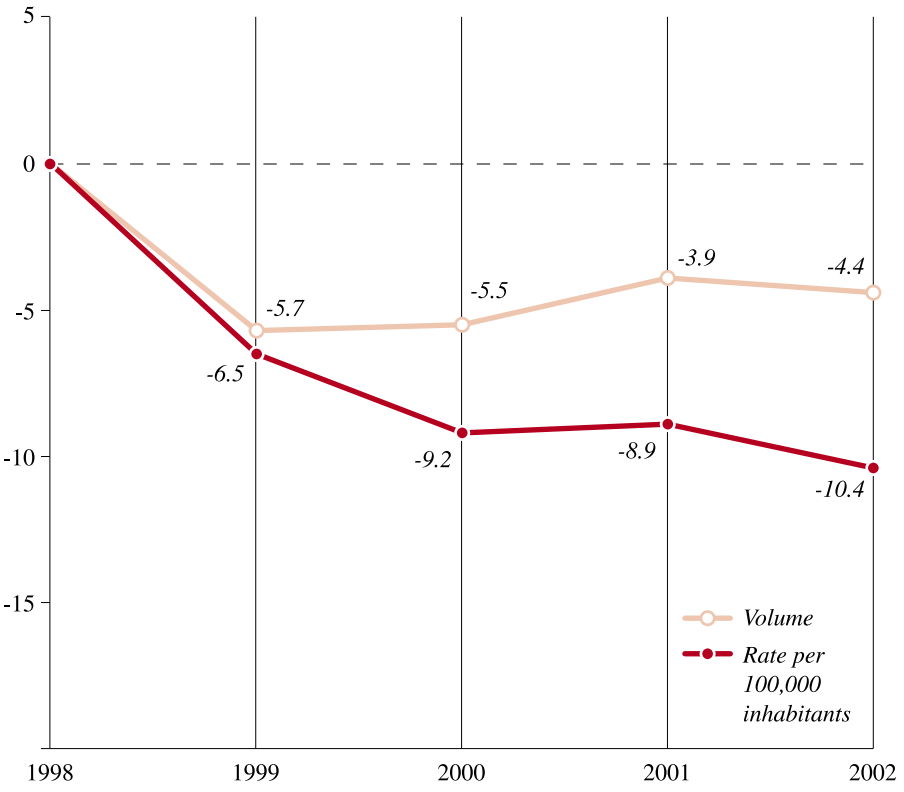

Community Types

By community type, Metropolitan Statistical Areas (MSAs) had an estimated a rate of 2,596.4 larceny offenses per 100,000 inhabitants. Cities outside MSAs had a rate of 3,107.9, and rural counties experienced a rate of 1,005.0 per 100,000 population. (See Table 2.) The UCR Program's definition of these community types can be found in Appendix III.

Regional Offense Trends and Rates

The UCR Program divides the United States into four regions: the Northeast, the Midwest, the South, and the West. (See Appendix III.) Regionally in 2002, the South, the Nation's most populous region with 35.8 percent of the population, accounted for 40.9 percent of the larceny-thefts nationwide. The West accounted for 23.6 percent of the total larceny-thefts, followed by the Midwest

with 22.3 percent, and the Northeast with 13.2 percent. (See Table 3.)

An examination of 2002 regional volumes for larceny-theft compared to 2001 data revealed that the West was the only region that had an increase (2.5 percent). Larceny-theft offenses decreased an estimated 3.4 percent in the Northeast, 2.6 percent in the Midwest, and 0.2 percent in the South. Among the geographic regions in 2002, the South had an estimated larceny-theft rate per 100,000 inhabitants of 2,794.1 and the West a rate of 2,534.0. The Midwest had a rate of 2,413.5 per 100,000 inhabitants and the Northeast, a rate of 1,714.0 per 100,000 population. Rate trends comparing 2001 and 2002 data showed that the larceny-theft rate per 100,000 inhabitants was up 0.8 percent in the West; the rate declined 3.9 percent in the Northeast, 3.1 percent in the Midwest, and 1.5 percent in the South. (See Table 4.)

Table 2.27

Larceny-theft by Month
Percent Distribution, 1998-2002

Month	*1998*	*1999*	*2000*	*2001*	*2002*
January	8.4	7.8	7.6	7.7	8.1
February	7.5	7.2	7.3	6.8	7.0
March	8.2	8.0	8.2	7.8	7.8
April	8.1	8.0	7.9	8.0	8.1
May	8.4	8.4	8.6	8.6	8.6
June	8.6	8.7	8.8	8.6	8.5
July	9.0	9.1	9.2	9.1	9.2
August	9.0	9.2	9.2	9.1	9.1
September	8.4	8.5	8.5	8.4	8.6
October	8.5	8.7	8.8	9.1	8.9
November	7.8	8.1	8.0	8.3	8.0
December	8.2	8.3	7.9	8.4	8.1

Population Groups: Trends and Rates

Collectively in 2002, the Nation's cities reported a decrease of 0.7 percent in larceny-thefts from 2001. Cities with populations of 250,000 to 499,999 reported a decrease of 2.3 percent, and cities with populations of 100,000 to 249,999 reported an increase of 0.8 percent. Both rural and suburban counties reported decreases of 0.6 percent for larceny-theft offenses. (See Table 12.) Cities collectively had a larceny-theft rate of 3,017.1 per 100,000 in population. Cities with populations of 500,000 to 999,999 showed a rate of 3,907.2 larceny-theft offenses per 100,000 inhabitants, and the Nation's largest cities (those 1 million and over in population) had a larceny-theft rate of 2,615.8. Suburban counties had a rate of 1,740.0 per 100,000 inhabitants, and rural counties registered a rate of 1,083.3. (See Table 16.)

Offense Analysis

Distribution

In 2002, thefts from motor vehicles accounted for 26.5 percent of reported larceny-thefts, followed by shoplifting with 14.0 percent. Thefts from buildings made up 12.5 percent of the larceny-theft total; thefts of motor vehicle accessories accounted for 10.7 percent; and thefts of bicycles, 3.9 percent. Pocket-pickings, purse-snatchings, thefts from coin-operated machines, and other miscellaneous types of larceny-thefts comprised the remainder. (See Table 23.)

Loss by Dollar Value

In 2002, an estimated $4.9 billion in property was lost due to larceny-theft. The average value of property stolen per offense was $699, down from the 2001 average value of $730. (See Table 23.)

Thefts from buildings in 2002 was the larceny-theft offense with the highest average loss, $1,013. For thefts from motor vehicles, the average value loss was $692, and for thefts of motor vehicle accessories, $432. Purse-snatchings had an average value loss of $332, and pocket-pickings an average loss of $328. Thefts of bicycles resulted in an average value loss of $257, and in thefts from coin-operated machines, the average loss was $250. Shoplifting was the category with the lowest average dollar loss, $187. (See Table 23.)

Losses of property valued over $200 accounted for 39.6 percent of reported larceny-thefts. Stolen property valued under $50 comprised 37.8 percent of the reported larceny-theft offenses, and 22.6 percent involved losses ranging from $50 to $200. (See Table 23.)

Clearances

Nationwide in 2002, 18.0 percent of larceny-theft offenses were cleared by arrest or exceptional means. Collectively the Nation's cities had a larceny-theft clearance rate of 18.1 percent. Those cities with 10,000 to 24,999 inhabitants had the highest rate of clearances for larceny-theft offenses among the Nation's cities, 22.6 percent, and cities with 500,000 to 999,999 inhabitants had the lowest clearance rate for larceny-theft offenses, 13.1 percent. Rural county agencies cleared 17.9 percent of larceny-thefts, and law enforcement in suburban counties cleared 17.4 percent. (See Table 25.)

Regionally, the highest rate of larceny-theft clearances in 2002 occurred in the Northeast with 22.9 percent of offenses cleared. Agencies in the South cleared 17.9 percent of the larceny-thefts reported. The Midwest and West had clearance rates of 17.3 and 16.6 percent, respectively. (See Table 26.)

Table 2.28

Larceny-theft
Percent Distribution by Region, 2002

Type	*United States total*	*Northeast*	*Midwest*	*South*	*West*
Total [1]	100.0	100.0	100.0	100.0	100.0
Pocket-picking	0.5	1.0	0.4	0.4	0.4
Purse-snatching	0.6	1.2	0.5	0.4	0.5
Shoplifting	14.0	15.2	13.1	13.5	14.8
From motor vehicles (except accessories)	26.5	21.5	23.8	25.0	32.7
Motor vehicle accessories	10.7	8.2	10.9	10.7	11.7
Bicycles	3.9	5.8	4.6	3.1	4.0
From buildings	12.5	16.3	14.6	10.5	12.9
From coin-operated machines	0.7	0.7	0.6	0.9	0.7
All others	30.7	30.3	31.5	35.4	22.3

[1] Because of rounding, the percentages may not add to 100.0.

Figure 2.16

Larceny-theft categories

Percent Change from 1998

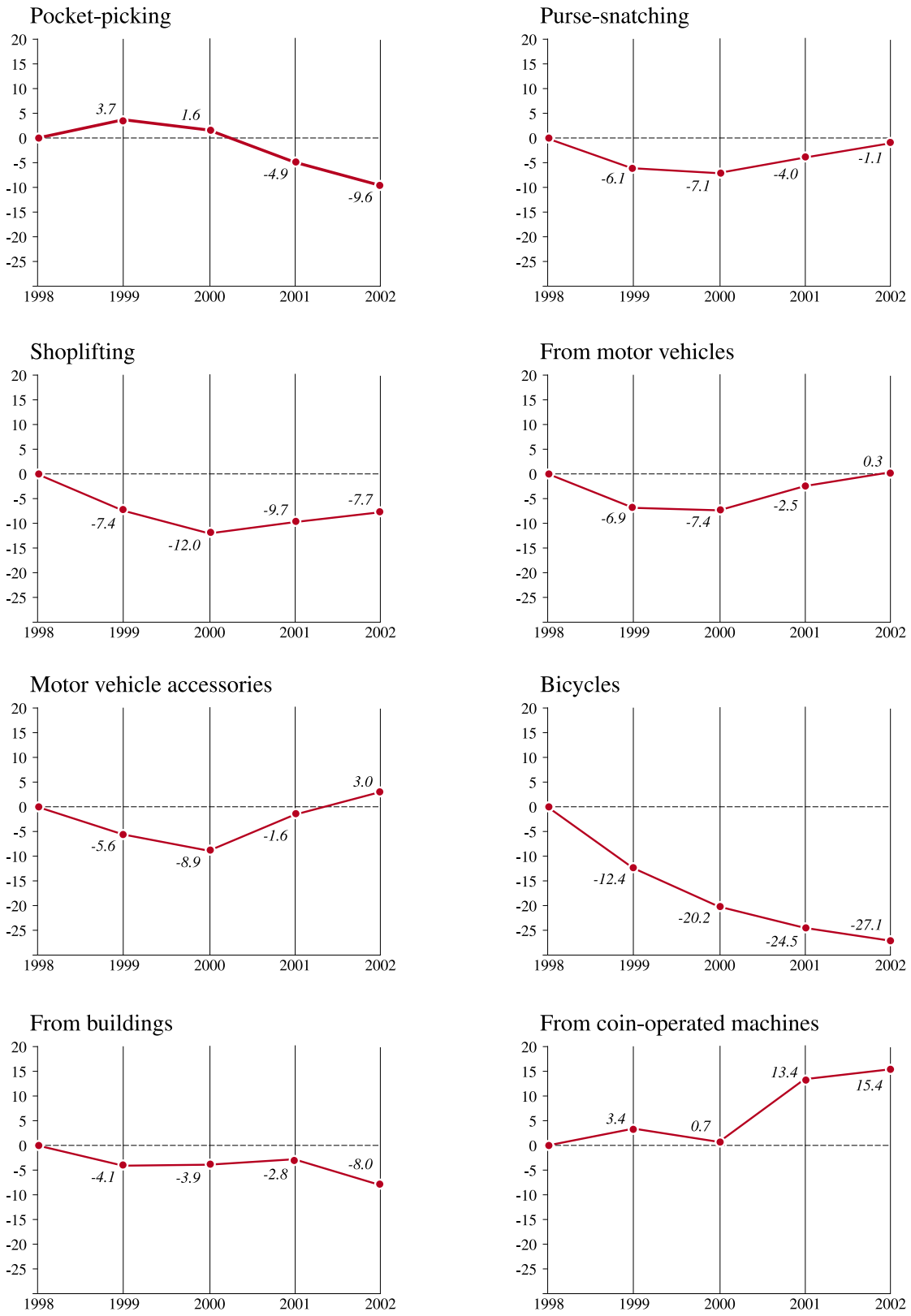

Just over 21 percent (21.2) of all larceny-theft clearances were of juveniles (persons under 18 years of age). Juveniles comprised 21.9 percent of offense clearances in the Nation's cities. By population group, cities with populations of 50,000 to 99,999 inhabitants had the largest percentage of juvenile clearances—25.0. Rural counties reported juvenile clearances at 15.9 percent, and suburban counties reported juvenile clearances at 18.6 percent. (See Table 28.)

Arrests

In 2002, the estimated number of arrests for larceny-thefts in the Nation was 1,160,085, the highest arrest total among the eight Crime Index offenses. Larceny-theft arrests accounted for an estimated 51.9 percent of the Crime Index arrests, and an estimated 71.9 percent of the property crime arrests. (Based on Table 29.) Law enforcement agencies in the South experienced the highest rate of larceny-theft arrests, 444.9 per 100,000 inhabitants. Those in the Midwestern states had an arrest rate of 441.4, followed by the West, 394.4, and the Northeast, 345.8 arrests per 100,000 population. (See Table 30.) Among the population groups, larcny-theft arrest rates were 503.0 per 100,000 inhabitants in the Nation's cities collectively, 234.2 in suburban counties, and 151.6 in rural counties. (See Table 31.)

Larceny-theft arrests in 2002 were up slightly, 0.4 percent, when compared to 2001 arrests. Larceny-theft arrests of juveniles declined 3.0 percent from the previous year's number. Arrests of adults for larceny-thefts showed an increase, 1.8 percent. (See Table 36.) Arrests for males were down 0.2 percent, and arrests of females increased by 1.3 percent. (See Table 37.)

In 2002, arrests of juveniles accounted for 29.5 percent of reported larceny-theft arrests. (See Table 41.) Of the juveniles arrested for larceny-theft, 70.1 percent were white, 26.5 percent were black, and the remainder were other races. (See Table 43.) By race, 67.9 percent of persons arrested for larceny-theft were white and 29.3 percent were black. The remaining 2.8 percent were of other races. (See Table 43.)

Males accounted for 63.0 percent of the total arrestees for larceny-theft. (See Table 42.)

Figure 2.17

Larceny-theft

Percent Distribution[1] 2002

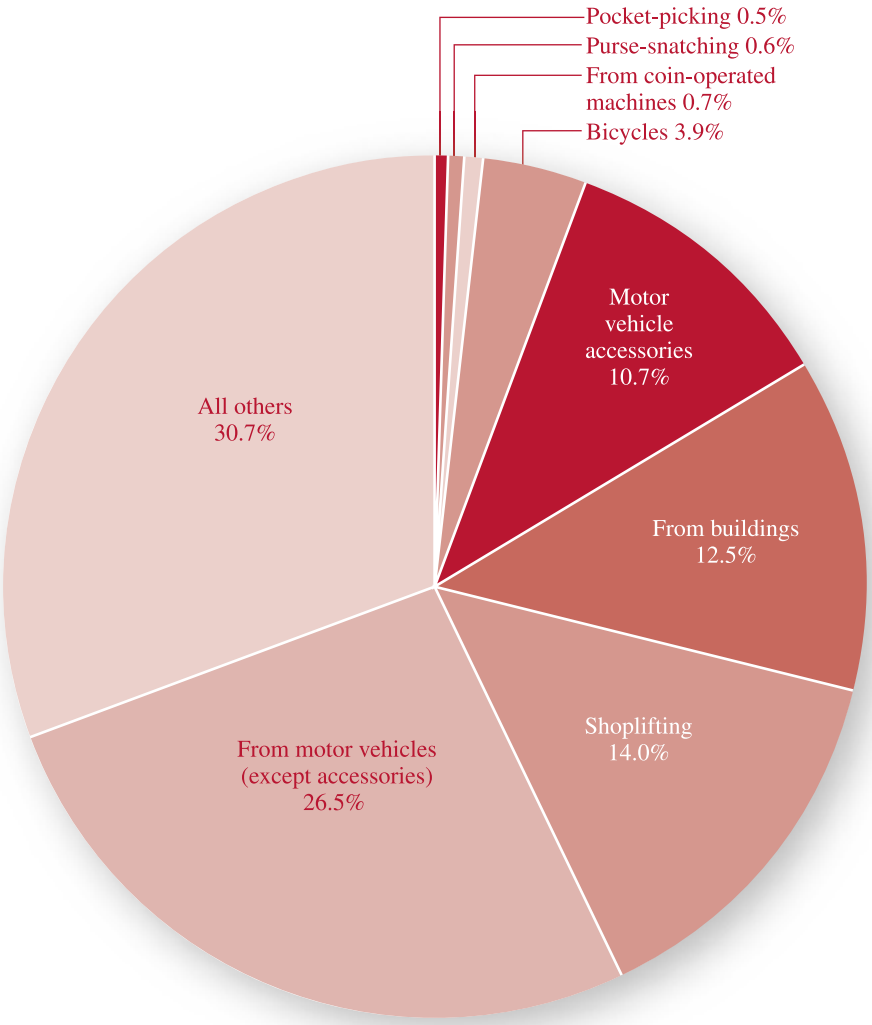

[1] Due to rounding, the percentages may not add to 100.0.

Motor Vehicle Theft

Definition

The Uniform Crime Reporting (UCR) Program defines motor vehicle theft as the theft or attempted theft of a motor vehicle. This offense includes the stealing of automobiles, trucks, buses, motorcycles, motorscooters, snowmobiles, etc. The taking of a motor vehicle for temporary use by persons having lawful access is excluded from this definition.

Trend

Year	*Number of offenses*	*Rate per 100,000 inhabitants*
2001	1,228,391	430.5
2002	1,246,096	432.1
Percent change	+1.4	+0.4

National Volume, Trends, and Rates

There were an estimated 1,246,096 motor vehicle thefts in the United States during 2002, which was a 1.4 percent increase in volume when compared to the 2001 estimate and a 0.3 percent increase over the 1998 estimate. The estimated number of motor vehicle thefts decreased 20.3 percent when compared to the 1993 estimate. (See Table 1.)

The rate of motor vehicle thefts in the Nation in 2002 was an estimated 432.1 offenses per 100,000 inhabitants, which was a 0.4 percent increase over the 2001 rate. The rate of motor vehicle thefts per 100,000 inhabitants decreased 6.0 percent when compared to the 1998 rate and 28.7 percent from the 1993 rate. (See Table 1.)

Figure 2.18

Motor Vehicle Theft
Percent Change from 1998

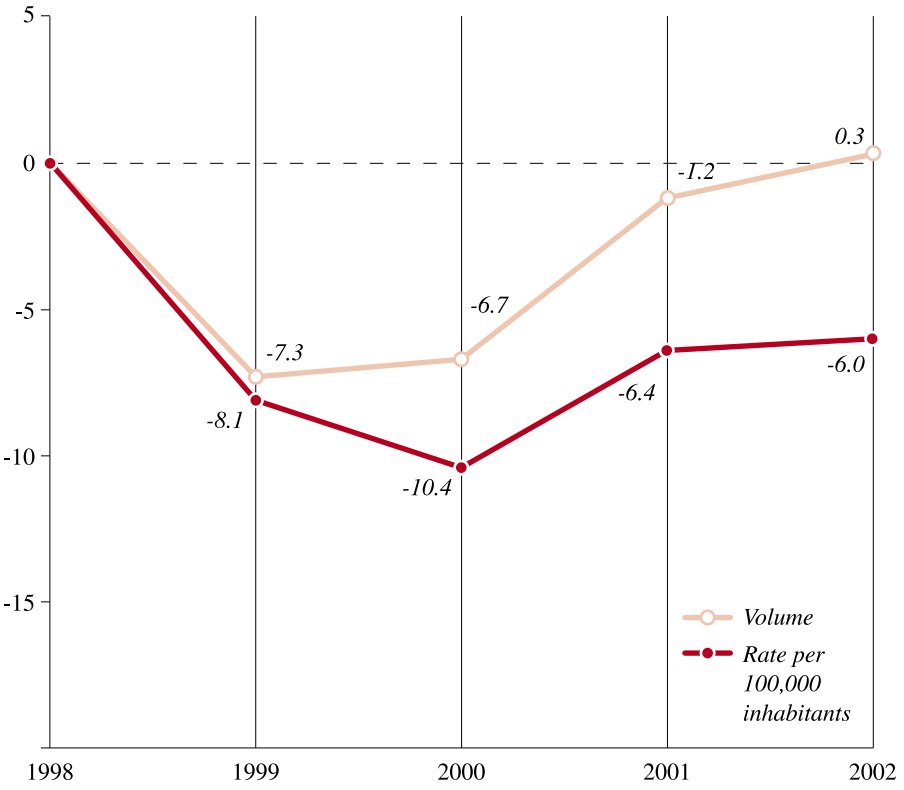

Community Types

The UCR Program defines three community types: Metropolitan Statistical Areas (MSAs), cities outside MSAs, and rural counties. Additional information regarding community types is presented in Appendix III.

The estimated motor vehicle theft rate per 100,000 inhabitants during 2002 was 498.6 in MSAs, 207.6 in cities outside MSAs, and 132.8 in rural counties. (See Table 2.)

Regional Offense Trends and Rates

As shown in Appendix III, the UCR Program divides the Nation into four regions: the Northeast, the Midwest, the South, and the West. An examination of motor vehicle theft data by region indicated the following:

The Northeast

In 2002, 18.8 percent of the Nation's population resided in the Northeast. This region accounted for an estimated 13.1 percent of all motor vehicle thefts. (See Table 3.) The rate of stolen vehicles in the Northeast was an estimated 300.8 offenses per 100,000 inhabitants, a 5.4 percent decrease from the previous year's data. (See Table 4.)

The Midwest

The Midwestern Region, accounting for 22.6 percent of the U.S. population, had an estimated 18.8 percent of all motor vehicle thefts in the Nation. (See Table 3.) In 2002, the Midwest had an estimated rate of 359.4 motor vehicle

thefts per 100,000 inhabitants, which was a 5.2 percent decline from the previous year's rate. (See Table 4.)

The South

The most populous region, with 35.8 percent of the Nation's inhabitants, the South had the highest percentage of motor vehicle thefts, 35.2 percent. (See Table 3.) In 2002, the South had a rate of 424.3 motor vehicle thefts per 100,000 in population, which was a 1.1 percent decrease from the 2001 estimate. (See Table 4.)

The West

The Western Region, with 22.8 percent of the Nation's population, had an estimated 32.9 percent of the motor vehicle theft offenses. (See Table 3.) The region had the highest estimated rate, 625.1 motor vehicle thefts per 100,000 inhabitants. The region had the only increase, 8.0 percent, in rate from 2001 to 2002. (See Table 4.)

Table 2.29

Motor Vehicle Theft by Month
Percent Distribution, 1998–2002

Month	*1998*	*1999*	*2000*	*2001*	*2002*
January	9.1	8.5	8.1	8.1	8.6
February	7.9	7.3	7.4	6.9	7.2
March	8.5	7.9	8.0	7.7	8.1
April	7.9	7.7	7.6	7.6	7.8
May	8.3	8.0	8.2	8.0	8.1
June	8.1	8.2	8.3	8.2	8.1
July	8.7	8.8	8.9	9.0	9.0
August	8.8	9.0	9.1	8.9	8.8
September	8.3	8.5	8.5	8.5	8.6
October	8.4	8.8	8.7	9.3	8.8
November	7.9	8.5	8.5	8.9	8.4
December	8.1	8.8	8.6	9.0	8.6

Table 2.30

Motor Vehicle Theft
Percent Distribution by Region, 2002

Region	*Total*[1]	*Autos*	*Trucks and buses*	*Other vehicles*
Total	100.0	73.6	18.6	7.8
Northeast	100.0	88.5	5.2	6.2
Midwest	100.0	78.5	14.2	7.3
South	100.0	69.8	20.2	10.0
West	100.0	70.8	22.9	6.4

[1] Because of rounding, the percentages may not add to 100.0.

Population Groups: Trends and Rates

In the UCR Program, cities are grouped according to population size and counties are classified as either suburban or rural. (Additional information about population groups is located in Appendix III.) In 2002, the Nation's cities collectively had a 0.2 percent increase in the number of motor vehicle thefts. Cities with populations of 50,000 to 99,999 inhabitants had the largest increase of motor vehicle thefts, 2.7 percent, from the previous years' total.

Both suburban and rural counties had increases in the number of motor vehicle theft offenses when comparing 2001 to 2002 data—6.8 percent in suburban counties and 3.4 percent in rural counties. (See Table 12.)

During 2002, cities overall had a rate of 564.7 motor vehicle thefts per 100,000 inhabitants. Cities with populations of 250,000 and over had the highest rate at 927.8, and cities with fewer than 10,000 inhabitants had the lowest rate at 229.9 motor vehicle thefts per 100,000 in population. Suburban counties had a rate of 302.7 motor vehicle theft offenses per 100,000 inhabitants. In rural counties, the rate was 143.4. (See Table 16.)

Offense Analysis

By vehicle type, automobiles were stolen at a rate of 337.5 cars per 100,000 inhabitants. Trucks and buses (commercial vehicles) were stolen at a rate of 85.2 vehicles per 100,000 in population, and other types of vehicles at a rate of 35.9. (See Table 19.)

In the Nation, 73.6 percent of stolen vehicles were automobiles. Of the vehicles stolen in the Northeast, 88.5 percent were automobiles; in the Midwest, 78.5 percent, and in the West, 70.8 percent. In the South, 69.8 percent of the motor vehicles stolen in that region were automobiles. (See Table 2.30.)

The average value of motor vehicles reported stolen in 2002 was $6,701. The estimated total value of all motor vehicles stolen was $8.4 billion. (Based on Tables 1 and 23.)

Clearances

The UCR Program considers an offense to be cleared by arrest or "solved" when at least one person is arrested, charged with the commission of the offense, and turned over to the court for prosecution. A clearance by exceptional means can be recorded when the offender has been identified and located and there is enough evidence to support an arrest, but conditions beyond law enforcement's control prevent an agency from bringing charges. More information about clearances is available in Section III of this publication.

Of the motor vehicle thefts committed in the Nation in 2002, 13.8 percent were cleared by arrest or exceptional means. Cities overall had a motor vehicle theft clearance rate of 12.8 percent. Of all the city population groupings, cities with populations under 10,000 persons had the highest clearance rate at 26.3 percent; the Nation's largest cities, those with 250,000 or more inhabitants, had the lowest clearance rate at 10.3 percent. Rural counties cleared 27.9 percent of motor vehicle thefts by arrest or exceptional means, and suburban counties cleared 15.7 percent. (See Table 25.)

By region, the Northeast had the highest clearance rate, 15.7 percent. The South cleared 15.6 percent of the motor vehicle theft offenses reported in that region and the Midwest, 14.9 percent. The West cleared 10.8 percent of the motor vehicle thefts brought to law enforcement's attention. (See Table 26.)

Clearances and Juveniles

The UCR Program also considers an incident cleared by arrest if an offender under the age of 18 is physically arrested or if the individual is cited to appear before juvenile authorities. According to UCR guidelines, any clearance that involves both adult and juvenile offenders is listed as an adult clearance. Clearances involving only juveniles (those under age 18) accounted for 18.2 per-

cent of all motor vehicle theft clearances. In cities overall, 18.5 percent of motor vehicle theft clearances involved juveniles only. Among the population groups labeled as city, those cities with populations of 500,000 to 999,999 inhabitants had the highest percentage of juvenile clearances at 21.1 percent. Cities with populations of 100,000 to 249,999 and those with 10,000 to 24,999 inhabitants had the lowest percentage of juvenile clearances at 17.1 percent each. Law enforcement agencies in rural counties reported 19.7 percent of clearances involved juveniles; suburban county law enforcement officials reported 16.1 percent of motor vehicle theft clearances involved only juveniles. (See Table 28.)

Arrests

Throughout the United States in 2002, there were an estimated 148,943 arrests for motor vehicle theft. (See Table 29.) Two-, 5-, and 10-year trend data showed that the number of motor vehicle theft arrests in the Nation was 3.9 percent higher than in 2001 but 0.8 percent lower than the number of motor vehicle theft arrests in 1998. The number of motor vehicle theft arrests during 2002 was 26.4 percent lower than in 1993. (See Tables 32, 34, and 36.)

The rate of motor vehicle theft arrests was 52.3 per 100,000 inhabitants in the United States. Among the four geographic regions, the West had the highest arrest rate for motor vehicle theft at 74.9 per 100,000 inhabitants; the Midwest, 54.9; the South, 39.2; and the Northeast, 34.6. (See Table 30.)

An examination of arrests by those population groups labeled as city showed that the Nation's largest cities, those with 250,000 inhabitants or greater, had the highest arrest rate for motor vehicle theft at 109.1 per 100,000 in population. Cities with populations of 25,000 to 49,999 had the lowest arrest rate at 31.8 per 100,000 in population. Law enforcement agencies in suburban counties reported a motor vehicle theft arrest rate of 36.9 per 100,000 inhabitants; rural law enforcement agencies reported a rate of 29.5. (See Table 31.)

By age, of those persons arrested for motor vehicle thefts in 2002, 63.8 percent were under the age of 25 and 30.4 percent were under the age of 18. Adults comprised 69.6 percent of motor vehicle theft arrestees. (See Tables 38 and 41.)

By sex, 83.5 percent of motor vehicle theft arrestees were males. (See Table 42.) Overall arrests of males for motor vehicle theft during 2002 increased 3.9 percent when compared to 2001 arrest totals; arrests of male juveniles decreased 5.6 percent. Arrests of females increased 4.0 percent from 2001 to 2002; however, arrests of female juveniles from 2001 to 2002 decreased 6.2 percent. (See Table 37.)

During 2002, 60.4 percent of arrestees for motor vehicle theft were white, 36.5 percent were black, and the remainder were of other races. Of juvenile arrestees, whites accounted for 58.3 percent and blacks accounted for 38.3 percent. The remaining percentage was comprised of juveniles of other races. (See Table 43.)

Arson

Definition

The Uniform Crime Reporting (UCR) Program defines arson as any willful or malicious burning or attempt to burn, with or without intent to defraud, a dwelling house, public building, motor vehicle or aircraft, personal property of another, etc.

Only fires determined through investigation to have been willfully or maliciously set are classified as arsons. Fires of suspicious or unknown origins are excluded.

National Coverage

During 2002, 12,454 law enforcement agencies provided from 1 to 12 months of arson data and reported 74,921 offenses to the UCR Program. Of the 12,454 agencies, 12,414 submitted additional information (such as structure type and estimated value of property damage) for 66,308 arsons. Of those agencies submitting supplemental information, 9,413 agencies provided 12 months of data covering 72.7 percent of the population.

Because of limited reporting of arson offenses by law enforcement, the UCR Program does not estimate for this offense and, therefore, does not include arson offenses in tables that contain offense estimates. (Tables 1 through 7, inclusive.) Tables 8–11 in this report present the total number of arsons reported by individual law enforcement agencies. The number of arson offenses are listed separately in the Arson column and aggregated with the Crime Index offenses for presentation in the Modified Crime Index column presented in those tables. Arson is not included in the national rate calculations; arson rates are computed separately and presented in Table 2.31. Tables 12-15 in this publication provide 2-year arson trend data. Arson clearance data are located in Table 2.32 and Tables 25-28. Additional information regarding the specific composition of each table is provided in the Table Methodology section of Appendix I.

Table 2.31

Arson Rate

by Population Group, 2002

[9,413 agencies; 2002 estimated population 209,674,400; rate per 100,000 inhabitants]

Population group	*Rate*
Total	32.4
Total cities	36.5
Group I (cities 250,000 and over)	58.6
(cities 1,000,000 and over)	52.3
(cities 500,000 to 999,999)	57.3
(cities 250,000 to 499,999)	68.3
Group II (cities 100,000 to 249,999)	38.8
Group III (cities 50,000 to 99,999)	28.6
Group IV (cities 25,000 to 49,999)	24.3
Group V (cities 10,000 to 24,999)	20.0
Group VI (cities under 10,000)	25.2
Suburban counties	27.0
Rural counties	16.6
Suburban area[1]	24.2

[1] Suburban area includes law enforcement agencies in cities with less than 50,000 inhabitants and county law enforcement agencies that are within a Metropolitan Statistical Area (see Appendix III). Suburban area excludes all metropolitan agencies associated with a central city. The agencies associated with suburban areas also appear in other groups within this table.

Characteristics

Type

The UCR Program identifies arson by type of property burned: structure, mobile, and other. In 2002, structural arsons (residential, commercial, industrial, etc.) were the type most frequently reported, and accounted for 41.3 percent of those arsons for which supplemental data were received. Mobile properties, such as motor vehicles and trailers, made up 33.1 percent of arsons, and other properties (crops, timber, etc.) accounted for 25.7 percent of arson offenses. (See Table 2.32.)

Within structural arsons, the burning of residential properties accounted for 60.7 percent of those offenses. Single occupancy residences comprised 71.0 percent of the residential arsons. At the time of the arson, 18.2 percent of structural properties were uninhabited or not in use. In terms of mobile property arsons, motor vehicles comprised 94.6 percent of that type of arson. (See Table 2.32.)

During 2002, structural arsons declined 6.9 percent and arson incidents involving mobile property decreased 2.5 percent when compared to 2001 arson data. Arsons of other type property decreased 5.5 percent from the 2001 number. (See Table 15.)

Dollar Loss

In 2002, the average dollar loss associated with arson offenses was $11,253. The average dollar loss for structural property arsons was $20,818, and the average dollar loss for mobile property arson offenses was $6,073. Other property type arson offenses had an average dollar loss of $2,536. (See Table 2.32.)

Population Groups: Trends and Rates

The UCR Program determines population groups using several factors, one of which includes population size. These groups are further discussed in Appendix III. An examination of 2-year trend data showed that arsons in the Nation in 2002 declined 3.7 percent from 2001 data. In the Nation's cities collectively, arsons declined 3.1 percent from the previous year's number. Among the population groups labeled as *city*, cities with 100,000 to 249,999 in population had the only increase in the number of arson offenses, a rise of 0.7 percent when compared with 2001 data. Law enforcement agencies in suburban

Table 2.32

Arson

by Type of Property, 2002

[12,414 agencies; 2002 estimated population 225,428,667]

Property classification	*Number of offenses*	*Percent distribution* [1]	*Percent not in use*	*Average damage*	*Total clearances*	*Percent of offenses cleared* [2]	*Percent of clearances under 18*
Total	66,308	100.0		$11,253	11,190	16.9	42.1
Total structure:	27,373	41.3	18.2	20,818	6,139	22.4	40.3
Single occupancy residential	11,789	17.8	19.7	18,535	2,631	22.3	31.2
Other residential	4,821	7.3	14.8	21,846	1,071	22.2	30.7
Storage	1,940	2.9	19.7	15,627	391	20.2	54.0
Industrial/manufacturing	333	0.5	22.8	71,376	62	18.6	29.0
Other commercial	2,735	4.1	15.4	45,927	485	17.7	27.6
Community/public	3,140	4.7	13.6	11,181	1,036	33.0	71.8
Other structure	2,615	3.9	24.3	11,933	463	17.7	47.1
Total mobile:	21,920	33.1		6,073	1,584	7.2	23.6
Motor vehicles	20,736	31.3		5,781	1,423	6.9	21.9
Other mobile	1,184	1.8		11,183	161	13.6	39.1
Other	17,015	25.7		2,536	3,467	20.4	53.5

[1] Because of rounding, the percentages may not add to 100.0.
[2] Includes offenses cleared by arrest or exceptional means.

counties reported a 5.4 percent decrease, and rural county law enforcement agencies had a 5.0 percent decrease in the number of arsons when compared to 2001 data. (See Table 12.)

Rates

Collectively, law enforcement agencies in the Nation reported an arson rate of 32.4 offenses per 100,000 inhabitants. Cities overall reported a rate of 36.5 arsons per 100,000 inhabitants. Among city population groupings, cities with populations of 250,000 and over posted the highest arson rate at 58.6 per 100,000 persons, and cities of 10,000 to 24,999 inhabitants had the lowest rate, 20.0 arsons per 100,000 inhabitants. Rural counties had an arson rate of 16.6 incidents per 100,000 inhabitants, and suburban counties had a rate of 27.0 per 100,000 in population. (See Table 2.31.)

Clearances

According to the UCR Program definition, an offense is cleared when an arrest is made and charges have been brought against the arrestee. A clearance by exceptional means can also be made when the offender has been identified and located and there is enough evidence to support an arrest, but conditions beyond the control of law enforcement personnel preclude the arrest, charging, and prosecuting the offender. Section III of this report contains additional information regarding clearances.

In 2002, law enforcement agencies in the Nation cleared 16.5 percent of arson offenses either by arrest or exceptional means; those in cities collectively cleared 15.9 percent of arsons. Law enforcement agencies in rural counties cleared 23.0 percent of arson offenses, and 17.1 percent in suburban counties. (See Table 25.) By geographic region, the Northeast cleared 19.8 percent of the arson incidents brought to law enforcement's attention; the South, 18.9 percent; the Midwest, 14.8 percent; and the West, 13.9 percent of the arsons reported in that region. (See Table 26.)

A review of the data within city population groupings showed that cities with less than 10,000 in population had the highest percentage of both structural arsons and mobile property arsons cleared by arrest at 29.0 percent and 18.1 percent, respectively. Cities with 10,000 to 24,999 inhabitants had the highest percentage—25.9 percent—of arsons of other property types cleared by arrest. (See Table 27.)

During 2002, 12,414 law enforcement agencies provided supplemental clearance data for arson. Of the arsons for which supplemental clearance data were received, 22.4 percent of all structural arsons were cleared by arrest or exceptional means. The highest percentage of structural arson clearances—33.0 percent—were for those offenses committed against community/public structures. The lowest percentage of structural arson clearances—17.7 percent—were for those offenses committed against other commercial properties. Law enforcement also cleared 7.2 percent of mobile property arsons and 20.4 percent of the arsons committed against other properties. (See Table 2.32.)

Clearances and Juveniles

The UCR Program lists any clearance involving both adults (those aged 18 and over) and juveniles (persons under age 18) as an adult clearance. In addition, if an offender under the age of 18 is cited to appear before juvenile authorities, the UCR Program considers that incident as cleared by arrest even though a physical arrest may not have occurred. Forty-three percent of arsons cleared in the Nation in 2002 involved juvenile offenders. In cities collectively, 45.6 percent of arsons cleared involved juveniles. By population group, juvenile clearances accounted for 50.3 percent of arsons cleared in cities with less than 10,000 in population and 42.1 percent in cities of 250,000 and over in population. Juvenile

clearances accounted for 28.6 percent of arsons cleared in rural counties and 39.1 percent in suburban counties. (See Table 28.)

As shown in Table 2.32, community/public structures had the highest percentage—71.8 percent—of clearances involving juveniles, and motor vehicle arsons had the lowest—21.9 percent—of clearances involving juveniles.

Arrests

Total Arrests and Rates

In 2002, an estimated 16,635 people were arrested for arson. (See Table 29.) The arson arrest rate in the Nation was 5.8 arrests per 100,000 inhabitants. By geographic region, the Northeast and Midwest each had an arson arrest rate of 5.9 per 100,000 inhabitants, the West had a rate of 5.8 per 100,000 persons, and the South had a rate of 5.6 arson arrests per 100,000 inhabitants. (See Table 30.) Among population groups labeled *city*, law enforcement agencies in cities with less than 10,000 inhabitants had the highest arson arrest rate at 7.2 per 100,000 persons, and cities with populations of 250,000 and over along with cities with 25,000 to 49,999 in population had the lowest rates at 5.3. Rural counties had an arson arrest rate of 4.9, and suburban counties had an arrest rate of 5.9 per 100,000 inhabitants. (See Table 31.)

Arrest Trends

In 2002, arson arrests declined 12.0 percent from the number of arrests reported in 2001. Overall, arrests of adults for arson declined 13.8 percent. Arrests of juveniles decreased 10.2 percent from the previous year's number and included a 10.4 percent decline in arrests of juveniles under 15 years of age. (See Table 36.) The number of females arrested for arson was down 16.1 percent from the 2001 figure, and arson arrests of males declined 11.2 percent. Arrests of female juveniles for arson fell 15.8 percent, and the number of male juveniles arrested for arson declined 9.4 percent from the 2001 figure. (See Table 37.)

Law enforcement agencies in the Nation's cities collectively reported that arrests declined 15.1 percent from the 2001 number, including a 10.8 percent decrease in juvenile arrests for arson and a 19.8 percent drop in adult arson arrests. (See Table 44.) In the Nation's suburban counties, law enforcement officials reported a 0.3 percent decline in total arson arrests. Juvenile arson arrests in suburban counties declined 5.2 percent while adult arson arrests in suburban counties increased 4.1 percent. (See Table 50.) In rural counties, the number of arson arrests decreased 10.8 percent in 2002 from the 2001 total. Juvenile arson arrests in rural counties fell 17.7 percent; adult arson arrests declined 7.3 percent. (See Table 56.)

An examination of arson arrests over a 5-year period indicated that nationwide, arson arrests decreased 5.6 percent from the 1998 figure. From 1998 to 2002, law enforcement agencies reported an 11.3 percent decrease in juvenile arson arrests and a 1.2 percent increase in the number of adults arrested for arson. (See Table 34.)

Over the 10-year period from 1993 to 2002, total arson arrests declined 20.5 percent—adult arrests decreased 17.7 percent and juvenile arrests declined 23.2 percent. (See Table 32.)

Distribution

Nearly half (49.4 percent) of arrestees for arson during 2002 were under the age of 18. Overall, 67.8 percent of arson arrestees were under age 25. (See Table 41.) Males accounted for 84.8 percent of those persons arrested for arson. (See Table 42.) Of the males arrested for arson, 51.7 percent were under age 18. (See Table 39.) Thirty-seven percent of females arrested for arson were under age 18. (See Table 40.)

An examination of arson arrests by race indicated that 76.8 percent of arson arrestees were white, 21.5 percent were black, and 1.7 percent were of other races. (See Table 43.)

Hate Crime

Definition

A hate crime, also known as a bias crime, is a criminal offense committed against a person, property, or society which is motivated, in whole or in part, by the offender's bias against a race, religion, disability, sexual orientation, or ethnicity/national origin.

Background

In response to mounting national concern over crimes motivated by bias, Congress enacted the Hate Crime Statistics Act of 1990 on April 23 of that year. This law required the Attorney General to collect data "about crimes that manifest evidence of prejudice based on race, religion, sexual orientation, or ethnicity." The Attorney General delegated the responsibilities of developing the procedures for and implementing, collecting, and managing hate crime data to the Director of the FBI, who in turn assigned the tasks to the Uniform Crime Reporting (UCR) Program. In September 1994, the Violent Crime Control and Law Enforcement Act amended the Hate Crime Statistics Act to include both physical and mental disabilities as potential bias factors, and the actual collection of disability-bias data began in January 1997. Additionally, the Church Arson Prevention Act of 1996 mandated that hate crime data collection become a permanent part of the UCR Program.

Those who developed the guidelines for hate crime data collection recognized that hate crimes are not separate, distinct crimes; instead they are traditional offenses motivated by the offender's bias. After much consideration, the developers decided that hate crime data could be derived by capturing the additional element of bias in those offenses already being reported to the UCR Program. Appending the collection of hate crime statistics to the established UCR data collection procedures, they concluded, would fulfill the directives of the Hate Crime Statistics Act without placing an undue additional reporting burden on law enforcement and, in time, develop a substantial body of data about the nature and frequency of bias crimes occurring throughout the Nation. Accordingly, the law enforcement agencies that participate in the national hate crime program collect details about an offender's bias motivation associated with the following offense types: murder and nonnegligent manslaughter, forcible rape, aggravated assault, simple assault, intimidation, robbery, burglary, larceny-theft, motor vehicle theft, arson, and destruction/damage/vandalism of property. (The law enforcement agencies participating in the National Incident-Based Reporting System also collect additional offense types for crimes against persons and crimes against property, which the UCR

Figure 2.19

Bias-motivated Offenses

Percent Distribution,[1] 2002

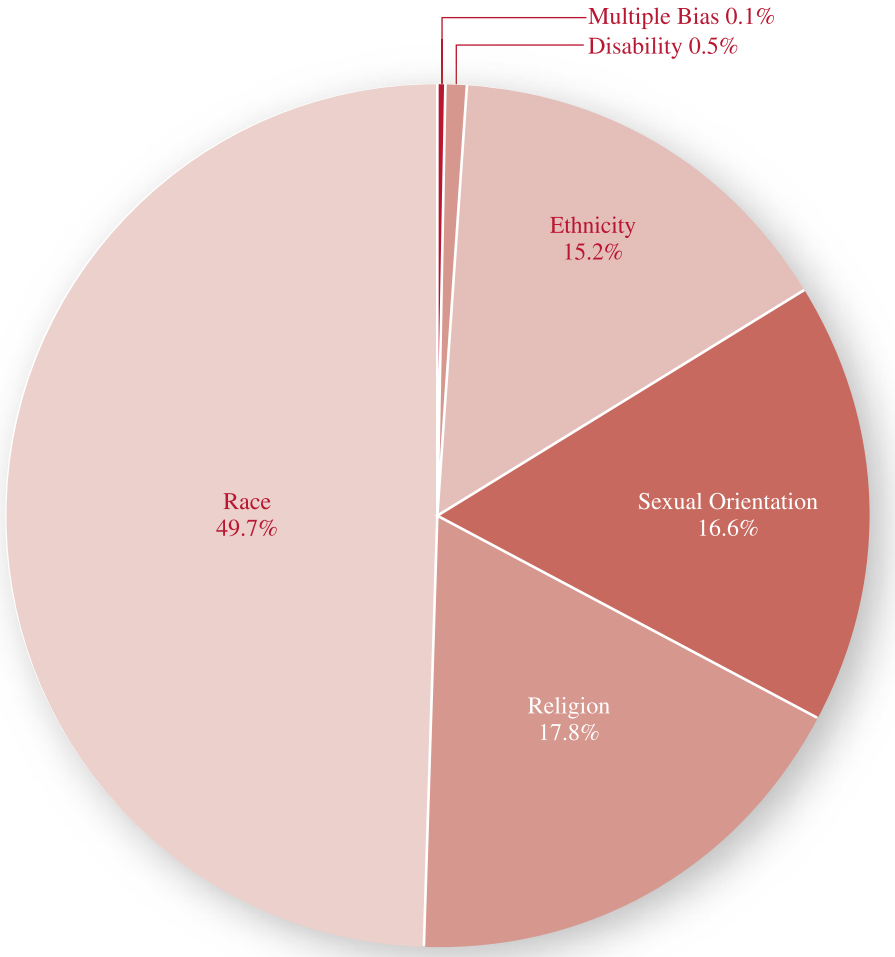

[1] Due to rounding, the percentages may not add to 100.0.

Table 2.33

Incidents, Offenses, Victims, and Known Offenders
by Bias Motivation, 2002

Bias motivation	*Incidents*	*Offenses*	*Victims*[1]	*Known offenders*[2]
Total	7,462	8,832	9,222	7,314
Single-Bias Incidents	7,459	8,825	9,211	7,311
Race:	3,642	4,393	4,580	4,011
Anti-White	719	888	910	1,064
Anti-Black	2,486	2,967	3,076	2,510
Anti-American Indian/Alaskan Native	62	68	72	52
Anti-Asian/Pacific Islander	217	268	280	242
Anti-Multiple Races, Group	158	202	242	143
Religion:	1,426	1,576	1,659	568
Anti-Jewish	931	1,039	1,084	317
Anti-Catholic	53	58	71	21
Anti-Protestant	55	57	58	34
Anti-Islamic	155	170	174	103
Anti-Other Religion	198	217	237	73
Anti-Multiple Religions, Group	31	32	32	18
Anti-Atheism/Agnosticism/etc.	3	3	3	2
Sexual Orientation:	1,244	1,464	1,513	1,438
Anti-Male Homosexual	825	957	984	1,022
Anti-Female Homosexual	172	207	221	172
Anti-Homosexual	222	259	267	225
Anti-Heterosexual	10	26	26	6
Anti-Bisexual	15	15	15	13
Ethnicity/National Origin:	1,102	1,345	1,409	1,247
Anti-Hispanic	480	601	639	656
Anti-Other Ethnicity/National Origin	622	744	770	591
Disability:	45	47	50	47
Anti-Physical	20	20	20	21
Anti-Mental	25	27	30	26
Multiple-Bias Incidents[3]	3	7	11	3

[1]The term *victim* may refer to a person, business, institution, or society as a whole.
[2]The term *known offender* does not imply that the identity of the suspect is known, but only that an attribute of the suspect is identified, which distinguishes him/her from an unknown offender.
[3]A multiple-bias incident only occurs when two or more offense types are committed in a single incident. In a situation when there is more than one offense type, the agency can indicate a different bias type for each offense. In the case of a single offense type, only one bias type can be indicated.

Table 2.34

Incidents, Offenses, Victims, and Known Offenders
by Offense Type, 2002

Offense type	*Incidents*[1]	*Offenses*	*Victims*[2]	*Known offenders*[3]
Total	7,462	8,832	9,222	7,314
Crimes against persons:	4,784	5,960	5,960	6,090
Murder and nonnegligent manslaughter	11	11	11	15
Forcible rape	8	8	8	16
Aggravated assault	800	1,035	1,035	1,498
Simple assault	1,473	1,791	1,791	2,436
Intimidation	2,484	3,105	3,105	2,117
Other[4]	8	10	10	8
Crimes against property:	2,823	2,823	3,213	1,423
Robbery	131	131	179	269
Burglary	131	131	163	86
Larceny-theft	151	151	157	95
Motor vehicle theft	9	9	9	3
Arson	38	38	47	27
Destruction/damage/vandalism	2,347	2,347	2,642	927
Other[4]	16	16	16	16
Crimes against society[4]	49	49	49	61

[1]The actual number of incidents is 7,462. However, the column figures will not add to the total because incidents may include more than one offense type, and these are counted in each appropriate offense type category.
[2]The term *victim* may refer to a person, business, institution, or society as a whole.
[3]The term *known offender* does not imply that the identity of the suspect is known, but only that an attribute of the suspect is identified, which distinguishes him/her from an unknown offender. The actual number of known offenders is 7,314. However, the column figures will not add to the total because some offenders are responsible for more than one offense type, and they are, therefore, counted more than once in this table.
[4]Includes additional offenses collected in NIBRS.

Program publishes as "other." In addition, these agencies collect hate crime data for another category called "crimes against society.")

An abstract based on the information received from law enforcement agencies that provided 1 to 12 months of hate crime reports during 2002 follows. More detailed information concerning the characteristics of hate crime can be found in the UCR Program's annual publication *Hate Crime Statistics.*

Participation

A total of 12,073 law enforcement agencies participated in the hate crime program during 2002. Of these agencies, 1,868 agencies (15.5 percent) submitted 7,462 hate crime incident reports to the FBI. (See Table 2.36.) The following hate crime abstract is based on the data received from those law enforcement agencies that provided 1 to 12 months of hate crime reports.

Law Enforcement Reports

The UCR Program data collection guidelines stipulate that a hate crime may involve multiple offenses, victims, and offenders within one incident. Accordingly, in 2002, the 7,462 hate crime incidents reported to the FBI involved 8,832 separate offenses, 9,222 victims, and 7,314 known offenders. (See Table 2.33.) (The term *known offender* does not imply that the identity of the suspect is known but only that some attribute of the suspect has been identified, distinguishing him or her from an unknown offender.)

Incidents

Of the total single-bias incidents reported in 2002, 48.8 percent were motivated by racial bias, 19.1 percent were driven by prejudice against a particular religion, 16.7 percent involved a sexual-orientation bias, 14.8 percent resulted from a bias against an ethnicity or national origin, and 0.6 percent were motivated by a disability bias. (Based on Table 2.33.)

In addition to single-bias incidents, hate crime data collection guidelines permit the identification of multiple-bias incidents. These are incidents in which two or more offense types

were committed as a result of two or more bias motivations. Only 3 of the 7,462 incidents reported in 2002 met that criteria. (See Table 2.33.)

Offenses

A victim of an offense, according to the UCR definition, may be either a person, a business, an institution, or society as a whole. When aggregating the number of hate crime offenses committed against individuals, the program counts one offense for each victim. The offense types of murder, rape, aggravated assault, simple assault, and intimidation are possible crimes against persons. When counting crimes against property, the program allots one offense for each distinct incident regardless of the number of victims. Robbery, burglary, larceny-theft, motor vehicle theft, arson, and destruction/damage/vandalism comprise the offense types that are possible crimes against property.

During 2002, a total of 5,960 (67.5 percent) of reported hate crime offenses were crimes against persons, and 2,823 (32.0 percent) were crimes against property. (Crimes against society comprised 0.6 percent of the reported offenses.) Intimidation continued to be the most frequently reported hate crime against individuals and accounted for 52.1 percent of all crimes against persons. Destruction/damage/vandalism of property was the most frequently reported crime against property. Of the instances of crimes against property, 83.1 percent were for the offenses of destruction/damage/vandalism. (Based on Table 2.34.)

Victims

A total of 9,222 individuals, businesses, institutions, or society as a whole were victims of hate crimes in 2002. Approximately 49.7 percent of all single-bias hate crime victims were targets of racial prejudice. Of these victims, 67.2 percent were attacked because of an anti-black bias motivation, and 19.9 percent were attacked because of an anti-white bias motivation. Eighteen percent of single-bias hate crime victims were targets because of the offender's bias toward the victim's religion. Of these, 65.3 percent were targeted because of an anti-Jewish bias motivation. Additionally, 16.4 percent of total single-bias hate crime victims were attacked because of the offender's prejudice against the victim's sexual-orientation; among these victims, 65.0 percent were victims of an anti-male homosexual bias motivation. Approximately 15.3 percent of hate crime victims were targets of ethnicity/national origin bias. Of these, 45.4 percent were victims of anti-Hispanic sentiment. (Based on Table 2.33.)

Offenders

In 2002, there were 7,314 known offenders who committed crimes motivated by biases. The majority of these known hate crime offenders were white,

Table 2.35

Race of Known Offenders, 2002[1]

Known offender's race	
Total	7,314
White	4,517
Black	1,592
American Indian/Alaskan Native	43
Asian/Pacific Islander	87
Multiple Races, Group[2]	355
Unknown Race	720

[1] The term *known offender* does not imply that the identity of the suspect is known, but only that an attribute of the suspect is identified, which distinguishes him/her from an unknown offender.
[2] The term *multiple races, group* is used to describe a group of offenders comprised of individuals of varying races.

Table 2.36

Agency Hate Crime Reporting by State, 2002

Participating state	*Number of participating agencies*	*Population covered*	*Agencies submitting incident reports*	*Total number of incidents reported*
Total	12,073	247,246,683	1,868	7,462
Alabama	31	259,938	2	2
Alaska	1	267,280	1	7
Arizona	88	5,023,657	29	238
Arkansas	7	387,957	0	0
California	726	35,056,859	243	1,648
Colorado	190	4,251,762	30	96
Connecticut	84	2,838,717	50	129
Delaware	50	806,717	8	13
District of Columbia	2	570,898	2	14
Florida	489	16,660,424	93	257
Georgia	76	1,558,760	10	31
Idaho	117	1,330,416	14	43
Illinois	59	4,639,084	46	155
Indiana	163	4,476,334	25	77
Iowa	221	2,863,046	18	46
Kansas	339	2,366,821	13	55
Kentucky	341	3,663,360	38	76
Louisiana	159	3,418,556	13	15
Maine	180	1,291,128	14	36
Maryland	148	5,458,137	26	211
Massachusetts	305	5,822,308	90	430
Michigan	619	9,814,593	164	416
Minnesota	279	4,843,609	71	203
Mississippi	66	942,735	3	3
Missouri	144	2,955,399	19	64
Montana	93	881,473	6	13
Nebraska	203	1,362,661	17	74
Nevada	35	2,173,491	7	62
New Hampshire	107	654,470	19	27
New Jersey	557	8,590,300	220	570
New Mexico	49	1,180,982	3	15
New York	505	19,154,571	63	693
North Carolina	446	8,242,488	29	62
North Dakota	74	562,980	7	18
Ohio	400	8,244,818	63	263
Oklahoma	301	3,493,714	19	44
Oregon	172	3,509,432	24	61
Pennsylvania	849	11,086,040	26	92
Rhode Island	48	1,069,725	7	38
South Carolina	310	4,103,856	35	70
South Dakota	130	734,731	4	4
Tennessee	443	5,796,102	54	129
Texas	969	21,698,160	82	347
Utah	59	1,790,393	17	54
Vermont	57	565,746	10	18
Virginia	399	7,258,150	54	291
Washington	246	6,036,923	47	174
West Virginia	336	1,758,307	16	41
Wisconsin	370	5,438,068	13	32
Wyoming	31	290,607	4	5

61.8 percent; 21.8 percent were black; 1.2 percent were Asian or Pacific Islander; 0.6 percent were American Indian or Alaskan Native; 9.8 percent were of unknown race; and 4.9 percent were groups of offenders consisting of multiple races. (Based on Table 2.35.)

Crime Index Tabulations

The tables in Section II—Crime Index Offenses Reported—organize crime data in many ways. First, for the Nation as a whole, then categorized by geographic divisions; individual states; Metropolitan Statistical Areas (MSAs); and cities, towns, and counties. The data are presented as crime volume and/or crime rate (occurrence per 100,000 U.S. inhabitants).

Although the exact number of crimes occurring within the United States is unknown, criminal activity can be gauged by studying those crimes reported to law enforcement. The reader is cautioned, however, that many factors affect crime volumes and crime types and can cause them to vary from time to time and from place to place. Even though one of these factors, population, is used in computing crime rates, all communities are affected to some degree by seasonal or transient population. Because current, permanent population counts are used in their computation, crime rates do not account for short-term population variables, such as an influx of day workers, tourists, shoppers, etc. Other factors contributing to the amount of crime in a given area are discussed in Crime Factors (page iv).

One tool law enforcement administrators can use in analyzing the volume of local crime and the performance of the law enforcement agencies is national data. That analysis, however, should not end with a comparison based solely on data presented in this publication. A true assessment of a community's crime problem or the effectiveness of law enforcement operations can be made only by including all the variables that shape local crime.

Brief Description of the Tables

Table 1 is a 20-year table that sets forth national estimates of volume and rate per 100,000 population for the offenses that make up the Crime Index. Table 2 shows estimates of crime volume and rates for 2002 for the Nation as a whole and for the Nation disaggregated by community type: MSAs, rural counties, and cities and towns outside metropolitan areas. Definitions of these community types can be found in Appendix III.

Data showing the regional distribution of estimated Index crimes along with proportional population estimates are provided in Table 3. A map of the United States illustrating the regions and divisions employed by the UCR Program appears in Appendix III.

Table 4 offers a 2-year trend in the volume and rate estimates by region, geographic division, and state. The estimated volume and rate of Crime Index offenses for each state and for individual MSAs are shown in Tables 5 and 6. Table 7 provides breakdowns for the offenses of robbery (by location), burglary (by time of day), and larceny-theft (by type) over the past 5 years.

Offenses known to police for cities over 10,000 in population are presented in Table 8, and Table 9 shows the number of offenses occurring on college and university campuses as reported by college and university law enforcement agencies. The UCR Program does not assign population to educational institutions.

Offenses reported by suburban and rural county law enforcement agencies are presented in Tables 10 and 11. Tables 12–19 supply crime trends and rates by population groupings. The UCR Program's definition of the population groups can be found in Appendix III.

Data concerning weapons used in the violent crimes of murder, robbery, and aggravated assault are presented in Tables 20–22. Tables 23 and 24 analyze the value of property lost through the crimes of robbery, burglary, and larceny-theft, and offer breakdowns by type and value of property stolen and recovered.

Note

Because the UCR Program does not estimate for arson, arson offenses are not included in the tables containing offense estimates. However, the number of arson offenses reported by individual law enforcement agencies are displayed in Tables 8–11. Two-year arson trends are shown in Tables 12–15. An in-depth discussion of table construction methodology can be found in Appendix I.

Table 1

Index of Crime[1]

United States, 1983-2002

Population[2]	*Crime Index*	*Modified Crime Index*[3]	*Violent crime*[4]	*Property crime*[4]	*Murder and non-negligent man-slaughter*	*Forcible rape*	*Robbery*	*Aggravated assault*	*Burglary*	*Larceny-theft*	*Motor vehicle theft*	*Arson*[3]
					Number of Offenses							
Population by year:												
1983-233,791,994	12,108,630		1,258,087	10,850,543	19,308	78,918	506,567	653,294	3,129,851	6,712,759	1,007,933	
1984-235,824,902	11,881,755		1,273,282	10,608,473	18,692	84,233	485,008	685,349	2,984,434	6,591,874	1,032,165	
1985-237,923,795	12,430,357		1,327,767	11,102,590	18,976	87,671	497,874	723,246	3,073,348	6,926,380	1,102,862	
1986-240,132,887	13,211,869		1,489,169	11,722,700	20,613	91,459	542,775	834,322	3,241,410	7,257,153	1,224,137	
1987-242,288,918	13,508,708		1,483,999	12,024,709	20,096	91,111	517,704	855,088	3,236,184	7,499,851	1,288,674	
1988-244,498,982	13,923,086		1,566,221	12,356,865	20,675	92,486	542,968	910,092	3,218,077	7,705,872	1,432,916	
1989-246,819,230	14,251,449		1,646,037	12,605,412	21,500	94,504	578,326	951,707	3,168,170	7,872,442	1,564,800	
1990-249,464,396	14,475,613		1,820,127	12,655,486	23,438	102,555	639,271	1,054,863	3,073,909	7,945,670	1,635,907	
1991-252,153,092	14,872,883		1,911,767	12,961,116	24,703	106,593	687,732	1,092,739	3,157,150	8,142,228	1,661,738	
1992-255,029,699	14,438,191		1,932,274	12,505,917	23,760	109,062	672,478	1,126,974	2,979,884	7,915,199	1,610,834	
1993-257,782,608	14,144,794		1,926,017	12,218,777	24,526	106,014	659,870	1,135,607	2,834,808	7,820,909	1,563,060	
1994-260,327,021	13,989,543		1,857,670	12,131,873	23,326	102,216	618,949	1,113,179	2,712,774	7,879,812	1,539,287	
1995-262,803,276	13,862,727		1,798,792	12,063,935	21,606	97,470	580,509	1,099,207	2,593,784	7,997,710	1,472,441	
1996-265,228,572	13,493,863		1,688,540	11,805,323	19,645	96,252	535,594	1,037,049	2,506,400	7,904,685	1,394,238	
1997-267,783,607	13,194,571		1,636,096	11,558,475	18,208	96,153	498,534	1,023,201	2,460,526	7,743,760	1,354,189	
1998-270,248,003	12,485,714		1,533,887	10,951,827	16,974	93,144	447,186	976,583	2,332,735	7,376,311	1,242,781	
1999-272,690,813	11,634,378		1,426,044	10,208,334	15,522	89,411	409,371	911,740	2,100,739	6,955,520	1,152,075	
2000-281,421,906	11,608,070		1,425,486	10,182,584	15,586	90,178	408,016	911,706	2,050,992	6,971,590	1,160,002	
2001-285,317,559[5]	11,876,669		1,439,480	10,437,189	16,037	90,863	423,557	909,023	2,116,531	7,092,267	1,228,391	
2002-288,368,698	11,877,218		1,426,325	10,450,893	16,204	95,136	420,637	894,348	2,151,875	7,052,922	1,246,096	
Percent change, number of offenses:												
2002/2001	*		-0.9	+0.1	+1.0	+4.7	-0.7	-1.6	+1.7	-0.6	+1.4	
2002/1998	-4.9		-7.0	-4.6	-4.5	+2.1	-5.9	-8.4	-7.8	-4.4	+0.3	
2002/1993	-16.0		-25.9	-14.5	-33.9	-10.3	-36.3	-21.2	-24.1	-9.8	-20.3	
					Rate per 100,000 Inhabitants							
Year:												
1983	5,179.2		538.1	4,641.1	8.3	33.8	216.7	279.4	1,338.7	2,871.3	431.1	
1984	5,038.4		539.9	4,498.5	7.9	35.7	205.7	290.6	1,265.5	2,795.2	437.7	
1985	5,224.5		558.1	4,666.4	8.0	36.8	209.3	304.0	1,291.7	2,911.2	463.5	
1986	5,501.9		620.1	4,881.8	8.6	38.1	226.0	347.4	1,349.8	3,022.1	509.8	
1987	5,575.5		612.5	4,963.0	8.3	37.6	213.7	352.9	1,335.7	3,095.4	531.9	
1988	5,694.5		640.6	5,054.0	8.5	37.8	222.1	372.2	1,316.2	3,151.7	586.1	
1989	5,774.0		666.9	5,107.1	8.7	38.3	234.3	385.6	1,283.6	3,189.6	634.0	
1990	5,802.7		729.6	5,073.1	9.4	41.1	256.3	422.9	1,232.2	3,185.1	655.8	
1991	5,898.4		758.2	5,140.2	9.8	42.3	272.7	433.4	1,252.1	3,229.1	659.0	
1992	5,661.4		757.7	4,903.7	9.3	42.8	263.7	441.9	1,168.4	3,103.6	631.6	
1993	5,487.1		747.1	4,740.0	9.5	41.1	256.0	440.5	1,099.7	3,033.9	606.3	
1994	5,373.8		713.6	4,660.2	9.0	39.3	237.8	427.6	1,042.1	3,026.9	591.3	
1995	5,274.9		684.5	4,590.5	8.2	37.1	220.9	418.3	987.0	3,043.2	560.3	
1996	5,087.6		636.6	4,451.0	7.4	36.3	201.9	391.0	945.0	2,980.3	525.7	
1997	4,927.3		611.0	4,316.3	6.8	35.9	186.2	382.1	918.8	2,891.8	505.7	
1998	4,620.1		567.6	4,052.5	6.3	34.5	165.5	361.4	863.2	2,729.5	459.9	
1999	4,266.5		523.0	3,743.6	5.7	32.8	150.1	334.3	770.4	2,550.7	422.5	
2000	4,124.8		506.5	3,618.3	5.5	32.0	145.0	324.0	728.8	2,477.3	412.2	
2001[5]	4,162.6		504.5	3,658.1	5.6	31.8	148.5	318.6	741.8	2,485.7	430.5	
2002	4,118.8		494.6	3,624.1	5.6	33.0	145.9	310.1	746.2	2,445.8	432.1	
Percent change, rate per 100,000 inhabitants:												
2002/2001	-1.1		-2.0	-0.9	*	+3.6	-1.7	-2.7	+0.6	-1.6	+0.4	
2002/1998	-10.9		-12.9	-10.6	-10.5	-4.3	-11.8	-14.2	-13.5	-10.4	-6.0	
2002/1993	-24.9		-33.8	-23.5	-40.9	-19.8	-43.0	-29.6	-32.1	-19.4	-28.7	

[1] The murder and nonnegligent homicides that occurred as a result of the events of September 11, 2001, were not included in this table.
[2] Populations are Bureau of the Census provisional estimates as of July 1 for each year except 1990 and 2000 which are decennial census counts.
[3] Although arson data are included in the trend and clearance tables, sufficient data are not available to estimate totals for this offense.
[4] Violent crimes are offenses of murder, forcible rape, robbery, and aggravated assault. Property crimes are offenses of burglary, larceny-theft, and motor vehicle theft.
[5] The 2001 crime figures have been adjusted. See Crime Trends, Appendix I, for details.
* Less than one-tenth of 1 percent.

Table 2

Index of Crime

United States, 2002

Area	Population[1]	Crime Index	Modified Crime Index[2]	Violent crime[3]	Property crime[3]	Murder and non-negligent man-slaughter	Forcible rape	Robbery	Aggravated assault	Burglary	Larceny-theft	Motor vehicle theft	Arson[2]
United States Total	**288,368,698**	**11,877,218**		**1,426,325**	**10,450,893**	**16,204**	**95,136**	**420,637**	**894,348**	**2,151,875**	**7,052,922**	**1,246,096**	
Rate per 100,000 inhabitants		4,118.8		494.6	3,624.1	5.6	33.0	145.9	310.1	746.2	2,445.8	432.1	
Metropolitan Statistical Area	**231,376,218**												
Area actually reporting[4]	94.3%	9,482,136		1,163,636	8,318,500	13,100	72,708	369,834	707,994	1,658,078	5,570,764	1,089,658	
Estimated total	100.0%	10,201,622		1,262,359	8,939,263	14,235	78,236	401,140	768,748	1,778,174	6,007,505	1,153,584	
Rate per 100,000 inhabitants		4,409.1		545.6	3,863.5	6.2	33.8	173.4	332.3	768.5	2,596.4	498.6	
Cities outside metropolitan areas	**22,475,044**												
Area actually reporting[4]	85.5%	881,650		79,845	801,805	617	7,464	11,981	59,783	157,232	603,408	41,165	
Estimated total	100.0%	1,016,773		90,586	926,187	717	8,679	13,746	67,444	181,014	698,507	46,666	
Rate per 100,000 inhabitants		4,524.0		403.1	4,121.0	3.2	38.6	61.2	300.1	805.4	3,107.9	207.6	
Rural Counties	**34,517,436**												
Area actually reporting[4]	84.7%	582,496		65,962	516,534	1,046	6,937	5,045	52,934	169,192	306,754	40,588	
Estimated total	100.0%	658,823		73,380	585,443	1,252	8,221	5,751	58,156	192,687	346,910	45,846	
Rate per 100,000 inhabitants		1,908.7		212.6	1,696.1	3.6	23.8	16.7	168.5	558.2	1,005.0	132.8	

[1] Populations are Bureau of the Census provisional estimates as of July 1, 2002.
[2] Although arson data are included in the trend and clearance tables, sufficient data are not available to estimate totals for this offense.
[3] Violent crimes are offenses of murder, forcible rape, robbery, and aggravated assault. Property crimes are offenses of burglary, larceny-theft, and motor vehicle theft.
[4] The percentage reported under "Area actually reporting" is based upon the population covered by agencies providing 3 months or more of crime reports to the FBI.

Table 3

Index of Crime

Offense and Population Distribution by Region, 2002

Region	Population	Crime Index	Modified Crime Index[1]	Violent crime[2]	Property crime[2]	Murder and non-negligent man-slaughter	Forcible rape	Robbery	Aggravated assault	Burglary	Larceny-theft	Motor vehicle theft	Arson[1]
United States Total[3]	**100.0**	**100.0**		**100.0**	**100.0**	**100.0**	**100.0**	**100.0**	**100.0**	**100.0**	**100.0**	**100.0**	
Northeast	18.8	13.2		15.8	12.8	13.6	13.5	19.2	14.6	11.5	13.2	13.1	
Midwest	22.6	21.3		19.4	21.6	20.4	25.3	19.5	18.7	20.7	22.3	18.8	
South	35.8	41.1		41.4	41.0	43.1	37.5	38.5	43.1	44.8	40.9	35.2	
West	22.8	24.4		23.4	24.6	23.0	23.7	22.8	23.7	22.9	23.6	32.9	

[1] Although arson data are included in the trend and clearance tables, sufficient data are not available to estimate totals for this offense.
[2] Violent crimes are offenses of murder, forcible rape, robbery, and aggravated assault. Property crimes are offenses of burglary, larceny-theft, and motor vehicle theft.
[3] Because of rounding, the percentages may not add to 100.0.

Table 4

Index of Crime[1]

by Region, Geographic Division, and State, 2001-2002

Area	Year	Population[2]	Crime Index Number	Crime Index Rate per 100,000	Modified Crime Index[3] Number	Modified Crime Index[3] Rate per 100,000	Violent crime[4] Number	Violent crime[4] Rate per 100,000	Property crime[4] Number	Property crime[4] Rate per 100,000	Murder and non-negligent manslaughter Number	Murder and non-negligent manslaughter Rate per 100,000
United States Total[5, 6, 7]	**2001**	**285,317,559**	**11,876,669**	**4,162.6**			**1,439,480**	**504.5**	**10,437,189**	**3,658.1**	**16,037**	**5.6**
	2002	**288,368,698**	**11,877,218**	**4,118.8**			**1,426,325**	**494.6**	**10,450,893**	**3,624.1**	**16,204**	**5.6**
Percent change			*****	**-1.1**			**-0.9**	**-2.0**	**+0.1**	**-0.9**	**+1.0**	*****
Northeast[5]	**2001**	**53,950,802**	**1,617,785**	**2,998.6**			**231,126**	**428.4**	**1,386,659**	**2,570.2**	**2,277**	**4.2**
	2002	**54,227,064**	**1,566,645**	**2,889.0**			**225,841**	**416.5**	**1,340,804**	**2,472.6**	**2,203**	**4.1**
Percent change			**-3.2**	**-3.7**			**-2.3**	**-2.8**	**-3.3**	**-3.8**	**-3.2**	**-3.7**
New England[5]	2001	14,052,232	424,275	3,019.3			49,578	352.8	374,697	2,666.5	330	2.3
	2002	14,144,141	419,289	2,964.4			49,065	346.9	370,224	2,617.5	333	2.4
Percent change			-1.2	-1.8			-1.0	-1.7	-1.2	-1.8	+0.9	+0.3
Connecticut	2001	3,434,602	106,791	3,109.3			11,492	334.6	95,299	2,774.7	105	3.1
	2002	3,460,503	103,719	2,997.2			10,767	311.1	92,952	2,686.1	80	2.3
Percent change			-2.9	-3.6			-6.3	-7.0	-2.5	-3.2	-23.8	-24.4
Maine[5]	2001	1,284,470	34,589	2,692.9			1,435	111.7	33,154	2,581.1	19	1.5
	2002	1,294,464	34,381	2,656.0			1,396	107.8	32,985	2,548.2	14	1.1
Percent change			-0.6	-1.4			-2.7	-3.5	-0.5	-1.3	-26.3	-26.9
Massachusetts[5]	2001	6,401,164	197,664	3,087.9			30,585	477.8	167,079	2,610.1	143	2.2
	2002	6,427,801	198,890	3,094.2			31,137	484.4	167,753	2,609.8	173	2.7
Percent change			+0.6	+0.2			+1.8	+1.4	+0.4	*	+21.0	+20.5
New Hampshire	2001	1,259,359	29,233	2,321.3			2,144	170.2	27,089	2,151.0	17	1.3
	2002	1,275,056	28,306	2,220.0			2,056	161.2	26,250	2,058.7	12	0.9
Percent change			-3.2	-4.4			-4.1	-5.3	-3.1	-4.3	-29.4	-30.3
Rhode Island	2001	1,059,659	39,020	3,682.3			3,278	309.3	35,742	3,373.0	39	3.7
	2002	1,069,725	38,393	3,589.1			3,051	285.2	35,342	3,303.8	41	3.8
Percent change			-1.6	-2.5			-6.9	-7.8	-1.1	-2.0	+5.1	+4.1
Vermont	2001	612,978	16,978	2,769.8			644	105.1	16,334	2,664.7	7	1.1
	2002	616,592	15,600	2,530.0			658	106.7	14,942	2,423.3	13	2.1
Percent change			-8.1	-8.7			+2.2	+1.6	-8.5	-9.1	+85.7	+84.6
Middle Atlantic[5]	2001	39,898,570	1,193,510	2,991.4			181,548	455.0	1,011,962	2,536.3	1,947	4.9
	2002	40,082,923	1,147,356	2,862.5			176,776	441.0	970,580	2,421.4	1,870	4.7
Percent change			-3.9	-4.3			-2.6	-3.1	-4.1	-4.5	-4.0	-4.4
New Jersey	2001	8,511,116	273,645	3,215.1			33,094	388.8	240,551	2,826.3	336	3.9
	2002	8,590,300	259,789	3,024.2			32,168	374.5	227,621	2,649.7	337	3.9
Percent change			-5.1	-5.9			-2.8	-3.7	-5.4	-6.2	+0.3	-0.6
New York[5]	2001	19,084,350	556,025	2,913.5			98,022	513.6	458,003	2,399.9	960	5.0
	2002	19,157,532	537,121	2,803.7			95,030	496.0	442,091	2,307.7	909	4.7
Percent change			-3.4	-3.8			-3.1	-3.4	-3.5	-3.8	-5.3	-5.7
Pennsylvania	2001	12,303,104	363,840	2,957.3			50,432	409.9	313,408	2,547.4	651	5.3
	2002	12,335,091	350,446	2,841.0			49,578	401.9	300,868	2,439.1	624	5.1
Percent change			-3.7	-3.9			-1.7	-1.9	-4.0	-4.3	-4.1	-4.4
Midwest[5, 6]	**2001**	**64,819,817**	**2,577,704**	**3,976.7**			**279,218**	**430.8**	**2,298,486**	**3,546.0**	**3,401**	**5.2**
	2002	**65,141,893**	**2,529,508**	**3,883.1**			**276,763**	**424.9**	**2,252,745**	**3,458.2**	**3,298**	**5.1**
Percent change			**-1.9**	**-2.4**			**-0.9**	**-1.4**	**-2.0**	**-2.5**	**-3.0**	**-3.5**
East North Central[5, 6]	2001	45,448,968	1,810,525	3,983.6			209,937	461.9	1,600,588	3,521.7	2,711	6.0
	2002	45,672,597	1,772,509	3,880.9			206,887	453.0	1,565,622	3,427.9	2,669	5.8
Percent change			-2.1	-2.6			-1.5	-1.9	-2.2	-2.7	-1.5	-2.0
Illinois[5, 6]	2001	12,520,227	513,918	4,104.7			79,270	633.1	434,648	3,471.6	982	7.8
	2002	12,600,620	506,086	4,016.4			78,214	620.7	427,872	3,395.6	949	7.5
Percent change			-1.5	-2.2			-1.3	-2.0	-1.6	-2.2	-3.4	-4.0

See footnotes at end of table.

Forcible rape		Robbery		Aggravated assault		Burglary		Larceny-theft		Motor vehicle theft		Arson[3]	
Number	Rate per 100,000	Number	Rate per 100,000	Number	Rate per 100,000	Number	Rate per 100,000	Number	Rate per 100,000	Number	Rate per 100,000	Number	Rate per 100,000
90,863	**31.8**	**423,557**	**148.5**	**909,023**	**318.6**	**2,116,531**	**741.8**	**7,092,267**	**2,485.7**	**1,228,391**	**430.5**		
95,136	**33.0**	**420,637**	**145.9**	**894,348**	**310.1**	**2,151,875**	**746.2**	**7,052,922**	**2,445.8**	**1,246,096**	**432.1**		
+4.7	**+3.6**	**-0.7**	**-1.7**	**-1.6**	**-2.7**	**+1.7**	**+0.6**	**-0.6**	**-1.6**	**+1.4**	**+0.4**		
12,093	**22.4**	**80,626**	**149.4**	**136,130**	**252.3**	**252,907**	**468.8**	**962,226**	**1,783.5**	**171,526**	**317.9**		
12,814	**23.6**	**80,626**	**148.7**	**130,198**	**240.1**	**248,246**	**457.8**	**929,458**	**1,714.0**	**163,100**	**300.8**		
+6.0	**+5.4**	**0.0**	**-0.5**	**-4.4**	**-4.8**	**-1.8**	**-2.3**	**-3.4**	**-3.9**	**-4.9**	**-5.4**		
3,802	27.1	12,461	88.7	32,985	234.7	71,350	507.7	253,529	1,804.2	49,818	354.5		
3,851	27.2	12,905	91.2	31,976	226.1	72,038	509.3	251,008	1,774.6	47,178	333.6		
+1.3	+0.6	+3.6	+2.9	-3.1	-3.7	+1.0	+0.3	-1.0	-1.6	-5.3	-5.9		
639	18.6	4,183	121.8	6,565	191.1	17,159	499.6	65,762	1,914.7	12,378	360.4		
730	21.1	4,060	117.3	5,897	170.4	17,088	493.8	64,292	1,857.9	11,572	334.4		
+14.2	+13.4	-2.9	-3.7	-10.2	-10.8	-0.4	-1.2	-2.2	-3.0	-6.5	-7.2		
326	25.4	264	20.6	826	64.3	6,898	537.0	24,585	1,914.0	1,671	130.1		
377	29.1	270	20.9	735	56.8	6,965	538.1	24,591	1,899.7	1,429	110.4		
+15.6	+14.8	+2.3	+1.5	-11.0	-11.7	+1.0	+0.2	*	-0.7	-14.5	-15.1		
1,856	29.0	6,476	101.2	22,110	345.4	32,430	506.6	106,821	1,668.8	27,828	434.7		
1,777	27.6	7,169	111.5	22,018	342.5	33,243	517.2	107,922	1,679.0	26,588	413.6		
-4.3	-4.7	+10.7	+10.2	-0.4	-0.8	+2.5	+2.1	+1.0	+0.6	-4.5	-4.9		
458	36.4	445	35.3	1,224	97.2	4,889	388.2	20,060	1,592.9	2,140	169.9		
446	35.0	413	32.4	1,185	92.9	4,838	379.4	19,468	1,526.8	1,944	152.5		
-2.6	-3.8	-7.2	-8.3	-3.2	-4.4	-1.0	-2.3	-3.0	-4.1	-9.2	-10.3		
416	39.3	986	93.0	1,837	173.4	6,824	644.0	23,875	2,253.1	5,043	475.9		
395	36.9	916	85.6	1,699	158.8	6,415	599.7	24,051	2,248.3	4,876	455.8		
-5.0	-5.9	-7.1	-8.0	-7.5	-8.4	-6.0	-6.9	+0.7	-0.2	-3.3	-4.2		
107	17.5	107	17.5	423	69.0	3,150	513.9	12,426	2,027.2	758	123.7		
126	20.4	77	12.5	442	71.7	3,489	565.9	10,684	1,732.8	769	124.7		
+17.8	+17.1	-28.0	-28.5	+4.5	+3.9	+10.8	+10.1	-14.0	-14.5	+1.5	+0.9		
8,291	20.8	68,165	170.8	103,145	258.5	181,557	455.0	708,697	1,776.2	121,708	305.0		
8,963	22.4	67,721	169.0	98,222	245.0	176,208	439.6	678,450	1,692.6	115,922	289.2		
+8.1	+7.6	-0.7	-1.1	-4.8	-5.2	-2.9	-3.4	-4.3	-4.7	-4.8	-5.2		
1,278	15.0	14,110	165.8	17,370	204.1	46,812	550.0	156,031	1,833.3	37,708	443.0		
1,347	15.7	13,905	161.9	16,579	193.0	43,898	511.0	147,984	1,722.7	35,739	416.0		
+5.4	+4.4	-1.5	-2.4	-4.6	-5.4	-6.2	-7.1	-5.2	-6.0	-5.2	-6.1		
3,546	18.6	36,555	191.5	56,961	298.5	80,400	421.3	329,316	1,725.6	48,287	253.0		
3,885	20.3	36,653	191.3	53,583	279.7	76,700	400.4	318,025	1,660.1	47,366	247.2		
+9.6	+9.1	+0.3	-0.1	-5.9	-6.3	-4.6	-5.0	-3.4	-3.8	-1.9	-2.3		
3,467	28.2	17,500	142.2	28,814	234.2	54,345	441.7	223,350	1,815.4	35,713	290.3		
3,731	30.2	17,163	139.1	28,060	227.5	55,610	450.8	212,441	1,722.2	32,817	266.0		
+7.6	+7.3	-1.9	-2.2	-2.6	-2.9	+2.3	+2.1	-4.9	-5.1	-8.1	-8.3		
22,757	**35.1**	**83,079**	**128.2**	**169,981**	**262.2**	**438,675**	**676.8**	**1,614,095**	**2,490.1**	**245,716**	**379.1**		
24,109	**37.0**	**82,144**	**126.1**	**167,212**	**256.7**	**446,471**	**685.4**	**1,572,181**	**2,413.5**	**234,093**	**359.4**		
+5.9	**+5.4**	**-1.1**	**-1.6**	**-1.6**	**-2.1**	**+1.8**	**+1.3**	**-2.6**	**-3.1**	**-4.7**	**-5.2**		
16,598	36.5	66,682	146.7	123,946	272.7	317,791	699.2	1,102,007	2,424.7	180,790	397.8		
17,551	38.4	66,315	145.2	120,352	263.5	321,788	704.6	1,072,742	2,348.8	171,092	374.6		
+5.7	+5.2	-0.6	-1.0	-2.9	-3.4	+1.3	+0.8	-2.7	-3.1	-5.4	-5.8		
4,010	32.0	24,931	199.1	49,347	394.1	79,158	632.2	306,757	2,450.1	48,733	389.2		
4,298	34.1	25,272	200.6	47,695	378.5	81,123	643.8	301,892	2,395.9	44,857	356.0		
+7.2	+6.5	+1.4	+0.7	-3.3	-4.0	+2.5	+1.8	-1.6	-2.2	-8.0	-8.5		

Table 4

Index of Crime[1]

by Region, Geographic Division, and State, 2001-2002—Continued

Area	Year	Population[2]	Crime Index Number	Crime Index Rate per 100,000	Modified Crime Index[3] Number	Modified Crime Index[3] Rate per 100,000	Violent crime[4] Number	Violent crime[4] Rate per 100,000	Property crime[4] Number	Property crime[4] Rate per 100,000	Murder and non-negligent manslaughter Number	Murder and non-negligent manslaughter Rate per 100,000
Indiana	2001	6,126,743	234,282	3,823.9			22,734	371.1	211,548	3,452.9	413	6.7
	2002	6,159,068	230,966	3,750.0			22,001	357.2	208,965	3,392.8	362	5.9
Percent change			-1.4	-1.9			-3.2	-3.7	-1.2	-1.7	-12.3	-12.8
Michigan	2001	10,006,266	407,777	4,075.2			55,424	553.9	352,353	3,521.3	672	6.7
	2002	10,050,446	389,366	3,874.1			54,306	540.3	335,060	3,333.8	678	6.7
Percent change			-4.5	-4.9			-2.0	-2.4	-4.9	-5.3	+0.9	+0.4
Ohio	2001	11,389,785	475,138	4,171.6			40,023	351.4	435,115	3,820.2	452	4.0
	2002	11,421,267	469,104	4,107.3			40,128	351.3	428,976	3,755.9	526	4.6
Percent change			-1.3	-1.5			+0.3	*	-1.4	-1.7	+16.4	+16.1
Wisconsin	2001	5,405,947	179,410	3,318.8			12,486	231.0	166,924	3,087.8	192	3.6
	2002	5,441,196	176,987	3,252.7			12,238	224.9	164,749	3,027.8	154	2.8
Percent change			-1.4	-2.0			-2.0	-2.6	-1.3	-1.9	-19.8	-20.3
West North Central	2001	19,370,849	767,179	3,960.5			69,281	357.7	697,898	3,602.8	690	3.6
	2002	19,469,296	756,999	3,888.2			69,876	358.9	687,123	3,529.3	629	3.2
Percent change			-1.3	-1.8			+0.9	+0.3	-1.5	-2.0	-8.8	-9.3
Iowa	2001	2,931,967	96,499	3,291.3			7,865	268.2	88,634	3,023.0	50	1.7
	2002	2,936,760	101,265	3,448.2			8,388	285.6	92,877	3,162.6	44	1.5
Percent change			+4.9	+4.8			+6.6	+6.5	+4.8	+4.6	-12.0	-12.1
Kansas	2001	2,702,125	116,446	4,309.4			10,909	403.7	105,537	3,905.7	92	3.4
	2002	2,715,884	110,997	4,087.0			10,229	376.6	100,768	3,710.3	78	2.9
Percent change			-4.7	-5.2			-6.2	-6.7	-4.5	-5.0	-15.2	-15.6
Minnesota	2001	4,984,535	178,191	3,574.9			13,145	263.7	165,046	3,311.2	119	2.4
	2002	5,019,720	177,454	3,535.1			13,428	267.5	164,026	3,267.6	112	2.2
Percent change			-0.4	-1.1			+2.2	+1.4	-0.6	-1.3	-5.9	-6.5
Missouri	2001	5,637,309	268,883	4,769.7			30,472	540.5	238,411	4,229.2	372	6.6
	2002	5,672,579	261,077	4,602.4			30,557	538.7	230,520	4,063.8	331	5.8
Percent change			-2.9	-3.5			+0.3	-0.3	-3.3	-3.9	-11.0	-11.6
Nebraska	2001	1,720,039	74,177	4,312.5			5,214	303.1	68,963	4,009.4	43	2.5
	2002	1,729,180	73,606	4,256.7			5,428	313.9	68,178	3,942.8	48	2.8
Percent change			-0.8	-1.3			+4.1	+3.6	-1.1	-1.7	+11.6	+11.0
North Dakota	2001	636,550	15,339	2,409.7			505	79.3	14,834	2,330.4	7	1.1
	2002	634,110	15,258	2,406.2			496	78.2	14,762	2,328.0	5	0.8
Percent change			-0.5	-0.1			-1.8	-1.4	-0.5	-0.1	-28.6	-28.3
South Dakota	2001	758,324	17,644	2,326.7			1,171	154.4	16,473	2,172.3	7	0.9
	2002	761,063	17,342	2,278.7			1,350	177.4	15,992	2,101.3	11	1.4
Percent change			-1.7	-2.1			+15.3	+14.9	-2.9	-3.3	+57.1	+56.6
South[5, 6, 7]	**2001**	**101,953,947**	**4,873,007**	**4,779.6**			**593,711**	**582.3**	**4,279,296**	**4,197.3**	**6,842**	**6.7**
	2002	**103,347,425**	**4,880,003**	**4,721.9**			**590,086**	**571.0**	**4,289,917**	**4,151.0**	**6,982**	**6.8**
Percent change			**+0.1**	**-1.2**			**-0.6**	**-2.0**	**+0.2**	**-1.1**	**+2.0**	**+0.7**
South Atlantic[5, 7]	2001	52,801,462	2,539,042	4,808.7			328,088	621.4	2,210,954	4,187.3	3,411	6.5
	2002	53,632,623	2,513,263	4,686.1			322,521	601.4	2,190,742	4,084.7	3,611	6.7
Percent change			-1.0	-2.5			-1.7	-3.2	-0.9	-2.4	+5.9	+4.2
Delaware	2001	796,599	32,267	4,050.6			4,868	611.1	27,399	3,439.5	23	2.9
	2002	807,385	31,803	3,939.0			4,836	599.0	26,967	3,340.0	26	3.2
Percent change			-1.4	-2.8			-0.7	-2.0	-1.6	-2.9	+13.0	+11.5
District of Columbia[5, 7]	2001	573,822	44,427	7,742.3			9,195	1,602.4	35,232	6,139.9	231	40.3
	2002	570,898	45,799	8,022.3			9,322	1,632.9	36,477	6,389.4	264	46.2
Percent change			+3.1	+3.6			+1.4	+1.9	+3.5	+4.1	+14.3	+14.9

See footnotes at end of table.

Forcible rape		*Robbery*		*Aggravated assault*		*Burglary*		*Larceny-theft*		*Motor vehicle theft*		*Arson*[3]	
Number	*Rate per 100,000*	*Number*	*Rate per 100,000*	*Number*	*Rate per 100,000*	*Number*	*Rate per 100,000*	*Number*	*Rate per 100,000*	*Number*	*Rate per 100,000*	*Number*	*Rate per 100,000*
1,716	28.0	7,171	117.0	13,434	219.3	42,758	697.9	147,291	2,404.1	21,499	350.9		
1,843	29.9	6,612	107.4	13,184	214.1	42,605	691.7	146,073	2,371.7	20,287	329.4		
+7.4	+6.8	-7.8	-8.3	-1.9	-2.4	-0.4	-0.9	-0.8	-1.3	-5.6	-6.1		
5,264	52.6	12,937	129.3	36,551	365.3	72,038	719.9	226,708	2,265.7	53,607	535.7		
5,364	53.4	11,847	117.9	36,417	362.3	70,970	706.1	214,367	2,132.9	49,723	494.7		
+1.9	+1.5	-8.4	-8.8	-0.4	-0.8	-1.5	-1.9	-5.4	-5.9	-7.2	-7.7		
4,466	39.2	17,199	151.0	17,906	157.2	96,910	850.9	295,976	2,598.6	42,229	370.8		
4,809	42.1	17,871	156.5	16,922	148.2	99,164	868.2	287,045	2,513.3	42,767	374.5		
+7.7	+7.4	+3.9	+3.6	-5.5	-5.8	+2.3	+2.0	-3.0	-3.3	+1.3	+1.0		
1,142	21.1	4,444	82.2	6,708	124.1	26,927	498.1	125,275	2,317.4	14,722	272.3		
1,237	22.7	4,713	86.6	6,134	112.7	27,926	513.2	123,365	2,267.2	13,458	247.3		
+8.3	+7.6	+6.1	+5.4	-8.6	-9.1	+3.7	+3.0	-1.5	-2.2	-8.6	-9.2		
6,159	31.8	16,397	84.6	46,035	237.7	120,884	624.1	512,088	2,643.6	64,926	335.2		
6,558	33.7	15,829	81.3	46,860	240.7	124,683	640.4	499,439	2,565.3	63,001	323.6		
+6.5	+5.9	-3.5	-4.0	+1.8	+1.3	+3.1	+2.6	-2.5	-3.0	-3.0	-3.5		
649	22.1	1,154	39.4	6,012	205.1	16,885	575.9	66,244	2,259.4	5,505	187.8		
797	27.1	1,169	39.8	6,378	217.2	18,643	634.8	68,411	2,329.5	5,823	198.3		
+22.8	+22.6	+1.3	+1.1	+6.1	+5.9	+10.4	+10.2	+3.3	+3.1	+5.8	+5.6		
945	35.0	2,423	89.7	7,449	275.7	20,514	759.2	77,038	2,851.0	7,985	295.5		
1,035	38.1	2,165	79.7	6,951	255.9	19,679	724.6	73,877	2,720.2	7,212	265.5		
+9.5	+9.0	-10.6	-11.1	-6.7	-7.2	-4.1	-4.6	-4.1	-4.6	-9.7	-10.1		
2,236	44.9	3,758	75.4	7,032	141.1	25,496	511.5	124,519	2,498.1	15,031	301.6		
2,273	45.3	3,937	78.4	7,106	141.6	28,034	558.5	122,150	2,433.4	13,842	275.8		
+1.7	+0.9	+4.8	+4.0	+1.1	+0.3	+10.0	+9.2	-1.9	-2.6	-7.9	-8.6		
1,383	24.5	7,771	137.8	20,946	371.6	42,977	762.4	167,420	2,969.9	28,014	496.9		
1,465	25.8	7,024	123.8	21,737	383.2	42,721	753.1	159,921	2,819.2	27,878	491.5		
+5.9	+5.3	-9.6	-10.2	+3.8	+3.1	-0.6	-1.2	-4.5	-5.1	-0.5	-1.1		
431	25.1	1,128	65.6	3,612	210.0	9,760	567.4	52,713	3,064.6	6,490	377.3		
464	26.8	1,359	78.6	3,557	205.7	10,329	597.3	51,440	2,974.8	6,409	370.6		
+7.7	+7.1	+20.5	+19.8	-1.5	-2.0	+5.8	+5.3	-2.4	-2.9	-1.2	-1.8		
164	25.8	60	9.4	274	43.0	2,165	340.1	11,583	1,819.7	1,086	170.6		
163	25.7	58	9.1	270	42.6	2,243	353.7	11,501	1,813.7	1,018	160.5		
-0.6	-0.2	-3.3	-3.0	-1.5	-1.1	+3.6	+4.0	-0.7	-0.3	-6.3	-5.9		
351	46.3	103	13.6	710	93.6	3,087	407.1	12,571	1,657.7	815	107.5		
361	47.4	117	15.4	861	113.1	3,034	398.7	12,139	1,595.0	819	107.6		
+2.8	+2.5	+13.6	+13.2	+21.3	+20.8	-1.7	-2.1	-3.4	-3.8	+0.5	+0.1		
34,526	**33.9**	**163,093**	**160.0**	**389,250**	**381.8**	**949,916**	**931.7**	**2,892,143**	**2,836.7**	**437,237**	**428.9**		
35,706	**34.5**	**162,002**	**156.8**	**385,396**	**372.9**	**963,804**	**932.6**	**2,887,621**	**2,794.1**	**438,492**	**424.3**		
+3.4	**+2.0**	**-0.7**	**-2.0**	**-1.0**	**-2.3**	**+1.5**	**+0.1**	**-0.2**	**-1.5**	**+0.3**	**-1.1**		
16,813	31.8	92,588	175.4	215,276	407.7	485,202	918.9	1,492,066	2,825.8	233,686	442.6		
17,173	32.0	90,015	167.8	211,722	394.8	486,178	906.5	1,467,227	2,735.7	237,337	442.5		
+2.1	+0.6	-2.8	-4.3	-1.7	-3.2	+0.2	-1.4	-1.7	-3.2	+1.6	*		
420	52.7	1,156	145.1	3,269	410.4	5,144	645.7	19,476	2,444.9	2,779	348.9		
358	44.3	1,154	142.9	3,298	408.5	5,355	663.3	18,555	2,298.2	3,057	378.6		
-14.8	-15.9	-0.2	-1.5	+0.9	-0.5	+4.1	+2.7	-4.7	-6.0	+10.0	+8.5		
181	31.5	3,780	658.7	5,003	871.9	4,949	862.5	22,313	3,888.5	7,970	1,388.9		
262	45.9	3,834	671.6	4,962	869.2	5,170	905.6	21,708	3,802.4	9,599	1,681.4		
+44.8	+45.5	+1.4	+1.9	-0.8	-0.3	+4.5	+5.0	-2.7	-2.2	+20.4	+21.1		

Table 4

Index of Crime[1]

by Region, Geographic Division, and State, 2001-2002—Continued

Area	Year	Population[2]	Crime Index Number	Crime Index Rate per 100,000	Modified Crime Index[3] Number	Modified Crime Index[3] Rate per 100,000	Violent crime[4] Number	Violent crime[4] Rate per 100,000	Property crime[4] Number	Property crime[4] Rate per 100,000	Murder and non-negligent manslaughter Number	Murder and non-negligent manslaughter Rate per 100,000
Florida	2001	16,373,330	913,230	5,577.5			130,713	798.3	782,517	4,779.2	874	5.3
	2002	16,713,149	905,957	5,420.6			128,721	770.2	777,236	4,650.4	911	5.5
Percent change			-0.8	-2.8			-1.5	-3.5	-0.7	-2.7	+4.2	+2.1
Georgia	2001	8,405,677	389,543	4,634.3			41,671	495.7	347,872	4,138.5	598	7.1
	2002	8,560,310	385,830	4,507.2			39,271	458.8	346,559	4,048.4	606	7.1
Percent change			-1.0	-2.7			-5.8	-7.5	-0.4	-2.2	+1.3	-0.5
Maryland	2001	5,386,079	261,600	4,857.0			42,088	781.4	219,512	4,075.5	446	8.3
	2002	5,458,137	259,120	4,747.4			42,015	769.8	217,105	3,977.6	513	9.4
Percent change			-0.9	-2.3			-0.2	-1.5	-1.1	-2.4	+15.0	+13.5
North Carolina	2001	8,206,105	404,242	4,926.1			40,465	493.1	363,777	4,433.0	505	6.2
	2002	8,320,146	392,826	4,721.4			39,118	470.2	353,708	4,251.2	548	6.6
Percent change			-2.8	-4.2			-3.3	-4.7	-2.8	-4.1	+8.5	+7.0
South Carolina[5]	2001	4,062,125	219,168	5,395.4			33,114	815.2	186,054	4,580.2	330	8.1
	2002	4,107,183	217,569	5,297.3			33,761	822.0	183,808	4,475.3	298	7.3
Percent change			-0.7	-1.8			+2.0	+0.8	-1.2	-2.3	-9.7	-10.7
Virginia	2001	7,196,750	228,445	3,174.3			20,939	291.0	207,506	2,883.3	364	5.1
	2002	7,293,542	229,039	3,140.3			21,256	291.4	207,783	2,848.9	388	5.3
Percent change			+0.3	-1.1			+1.5	+0.2	+0.1	-1.2	+6.6	+5.2
West Virginia	2001	1,800,975	46,120	2,560.8			5,035	279.6	41,085	2,281.3	40	2.2
	2002	1,801,873	45,320	2,515.2			4,221	234.3	41,099	2,280.9	57	3.2
Percent change			-1.7	-1.8			-16.2	-16.2	*	*	+42.5	+42.4
East South Central[5, 6]	2001	17,146,859	726,084	4,234.5			82,874	483.3	643,210	3,751.2	1,265	7.4
	2002	17,248,470	729,533	4,229.6			82,769	479.9	646,764	3,749.7	1,171	6.8
Percent change			+0.5	-0.1			-0.1	-0.7	+0.6	*	-7.4	-8.0
Alabama	2001	4,468,912	192,835	4,315.0			19,582	438.2	173,253	3,876.8	379	8.5
	2002	4,486,508	200,331	4,465.2			19,931	444.2	180,400	4,020.9	303	6.8
Percent change			+3.9	+3.5			+1.8	+1.4	+4.1	+3.7	-20.1	-20.4
Kentucky[5, 6]	2001	4,068,816	117,866	2,896.8			10,510	258.3	107,356	2,638.5	181	4.4
	2002	4,092,891	118,799	2,902.6			11,418	279.0	107,381	2,623.6	184	4.5
Percent change			+0.8	+0.2			+8.6	+8.0	*	-0.6	+1.7	+1.1
Mississippi	2001	2,859,733	119,615	4,182.7			10,006	349.9	109,609	3,832.8	282	9.9
	2002	2,871,782	119,442	4,159.2			9,858	343.3	109,584	3,815.9	264	9.2
Percent change			-0.1	-0.6			-1.5	-1.9	*	-0.4	-6.4	-6.8
Tennessee[5]	2001	5,749,398	295,768	5,144.3			42,776	744.0	252,992	4,400.3	423	7.4
	2002	5,797,289	290,961	5,018.9			41,562	716.9	249,399	4,302.0	420	7.2
Percent change			-1.6	-2.4			-2.8	-3.6	-1.4	-2.2	-0.7	-1.5
West South Central	2001	32,005,626	1,607,881	5,023.7			182,749	571.0	1,425,132	4,452.8	2,166	6.8
	2002	32,466,332	1,637,207	5,042.8			184,796	569.2	1,452,411	4,473.6	2,200	6.8
Percent change			+1.8	+0.4			+1.1	-0.3	+1.9	+0.5	+1.6	+0.1
Arkansas	2001	2,694,698	111,296	4,130.2			12,190	452.4	99,106	3,677.8	148	5.5
	2002	2,710,079	112,672	4,157.5			11,501	424.4	101,171	3,733.1	142	5.2
Percent change			+1.2	+0.7			-5.7	-6.2	+2.1	+1.5	-4.1	-4.6
Louisiana	2001	4,470,368	238,371	5,332.2			30,678	686.3	207,693	4,646.0	501	11.2
	2002	4,482,646	228,528	5,098.1			29,690	662.3	198,838	4,435.7	593	13.2
Percent change			-4.1	-4.4			-3.2	-3.5	-4.3	-4.5	+18.4	+18.0
Oklahoma	2001	3,469,577	159,405	4,594.4			17,726	510.9	141,679	4,083.5	185	5.3
	2002	3,493,714	165,715	4,743.2			17,587	503.4	148,128	4,239.8	163	4.7
Percent change			+4.0	+3.2			-0.8	-1.5	+4.6	+3.8	-11.9	-12.5

See footnotes at end of table.

Forcible rape		Robbery		Aggravated assault		Burglary		Larceny-theft		Motor vehicle theft		Arson[3]	
Number	Rate per 100,000	Number	Rate per 100,000	Number	Rate per 100,000	Number	Rate per 100,000	Number	Rate per 100,000	Number	Rate per 100,000	Number	Rate per 100,000
6,641	40.6	32,867	200.7	90,331	551.7	176,052	1,075.2	516,548	3,154.8	89,917	549.2		
6,753	40.4	32,581	194.9	88,476	529.4	177,242	1,060.5	511,478	3,060.3	88,516	529.6		
+1.7	-0.4	-0.9	-2.9	-2.1	-4.0	+0.7	-1.4	-1.0	-3.0	-1.6	-3.6		
2,180	25.9	14,402	171.3	24,491	291.4	71,799	854.2	238,484	2,837.2	37,589	447.2		
2,108	24.6	13,432	156.9	23,125	270.1	73,932	863.7	234,591	2,740.4	38,036	444.3		
-3.3	-5.0	-6.7	-8.4	-5.6	-7.3	+3.0	+1.1	-1.6	-3.4	+1.2	-0.6		
1,449	26.9	13,525	251.1	26,668	495.1	41,553	771.5	145,934	2,709.5	32,025	594.6		
1,370	25.1	13,417	245.8	26,715	489.5	39,765	728.5	143,320	2,625.8	34,020	623.3		
-5.5	-6.7	-0.8	-2.1	+0.2	-1.1	-4.3	-5.6	-1.8	-3.1	+6.2	+4.8		
2,083	25.4	13,304	162.1	24,573	299.4	101,889	1,241.6	237,241	2,891.0	24,647	300.3		
2,196	26.4	12,205	146.7	24,169	290.5	99,535	1,196.3	229,307	2,756.0	24,866	298.9		
+5.4	+4.0	-8.3	-9.5	-1.6	-3.0	-2.3	-3.6	-3.3	-4.7	+0.9	-0.5		
1,769	43.5	5,987	147.4	25,028	616.1	42,611	1,049.0	126,742	3,120.1	16,701	411.1		
1,959	47.7	5,774	140.6	25,730	626.5	43,745	1,065.1	123,196	2,999.5	16,867	410.7		
+10.7	+9.5	-3.6	-4.6	+2.8	+1.7	+2.7	+1.5	-2.8	-3.9	+1.0	-0.1		
1,770	24.6	6,860	95.3	11,945	166.0	31,604	439.1	157,060	2,182.4	18,842	261.8		
1,839	25.2	6,961	95.4	12,068	165.5	31,757	435.4	157,548	2,160.1	18,478	253.3		
+3.9	+2.5	+1.5	+0.1	+1.0	-0.3	+0.5	-0.8	+0.3	-1.0	-1.9	-3.2		
320	17.8	707	39.3	3,968	220.3	9,601	533.1	28,268	1,569.6	3,216	178.6		
328	18.2	657	36.5	3,179	176.4	9,677	537.1	27,524	1,527.5	3,898	216.3		
+2.5	+2.4	-7.1	-7.1	-19.9	-19.9	+0.8	+0.7	-2.6	-2.7	+21.2	+21.1		
5,763	33.6	22,366	130.4	53,480	311.9	157,132	916.4	426,770	2,488.9	59,308	345.9		
6,169	35.8	21,794	126.4	53,635	311.0	161,274	935.0	426,786	2,474.3	58,704	340.3		
+7.0	+6.4	-2.6	-3.1	+0.3	-0.3	+2.6	+2.0	*	-0.6	-1.0	-1.6		
1,369	30.6	5,584	125.0	12,250	274.1	40,642	909.4	119,992	2,685.0	12,619	282.4		
1,664	37.1	5,962	132.9	12,002	267.5	42,578	949.0	123,932	2,762.3	13,890	309.6		
+21.5	+21.1	+6.8	+6.4	-2.0	-2.4	+4.8	+4.4	+3.3	+2.9	+10.1	+9.6		
1,051	25.8	3,269	80.3	6,009	147.7	26,964	662.7	71,448	1,756.0	8,944	219.8		
1,088	26.6	3,063	74.8	7,083	173.1	27,855	680.6	70,776	1,729.2	8,750	213.8		
+3.5	+2.9	-6.3	-6.9	+17.9	+17.2	+3.3	+2.7	-0.9	-1.5	-2.2	-2.7		
1,147	40.1	3,294	115.2	5,283	184.7	29,821	1,042.8	70,315	2,458.8	9,473	331.3		
1,127	39.2	3,356	116.9	5,111	178.0	29,593	1,030.5	70,468	2,453.8	9,523	331.6		
-1.7	-2.2	+1.9	+1.5	-3.3	-3.7	-0.8	-1.2	+0.2	-0.2	+0.5	+0.1		
2,196	38.2	10,219	177.7	29,938	520.7	59,705	1,038.5	165,015	2,870.1	28,272	491.7		
2,290	39.5	9,413	162.4	29,439	507.8	61,248	1,056.5	161,610	2,787.7	26,541	457.8		
+4.3	+3.4	-7.9	-8.6	-1.7	-2.5	+2.6	+1.7	-2.1	-2.9	-6.1	-6.9		
11,950	37.3	48,139	150.4	120,494	376.5	307,582	961.0	973,307	3,041.0	144,243	450.7		
12,364	38.1	50,193	154.6	120,039	369.7	316,352	974.4	993,608	3,060.4	142,451	438.8		
+3.5	+2.0	+4.3	+2.8	-0.4	-1.8	+2.9	+1.4	+2.1	+0.6	-1.2	-2.6		
892	33.1	2,181	80.9	8,969	332.8	22,196	823.7	69,590	2,582.5	7,320	271.6		
754	27.8	2,524	93.1	8,081	298.2	23,229	857.1	71,129	2,624.6	6,813	251.4		
-15.5	-16.0	+15.7	+15.1	-9.9	-10.4	+4.7	+4.1	+2.2	+1.6	-6.9	-7.5		
1,403	31.4	7,864	175.9	20,910	467.7	46,451	1,039.1	139,555	3,121.8	21,687	485.1		
1,529	34.1	7,123	158.9	20,445	456.1	45,350	1,011.7	133,302	2,973.7	20,186	450.3		
+9.0	+8.7	-9.4	-9.7	-2.2	-2.5	-2.4	-2.6	-4.5	-4.7	-6.9	-7.2		
1,486	42.8	2,746	79.1	13,309	383.6	34,573	996.5	94,537	2,724.7	12,569	362.3		
1,573	45.0	2,966	84.9	12,885	368.8	35,171	1,006.7	100,185	2,867.6	12,772	365.6		
+5.9	+5.1	+8.0	+7.3	-3.2	-3.9	+1.7	+1.0	+6.0	+5.2	+1.6	+0.9		

Table 4

Index of Crime[1]

by Region, Geographic Division, and State, 2001-2002—Continued

Area	Year	Population[2]	Crime Index Number	Crime Index Rate per 100,000	Modified Crime Index[3] Number	Modified Crime Index[3] Rate per 100,000	Violent crime[4] Number	Violent crime[4] Rate per 100,000	Property crime[4] Number	Property crime[4] Rate per 100,000	Murder and non-negligent manslaughter Number	Murder and non-negligent manslaughter Rate per 100,000
Texas	2001	21,370,983	1,098,809	5,141.6			122,155	571.6	976,654	4,570.0	1,332	6.2
	2002	21,779,893	1,130,292	5,189.6			126,018	578.6	1,004,274	4,611.0	1,302	6.0
Percent change			+2.9	+0.9			+3.2	+1.2	+2.8	+0.9	-2.3	-4.1
West[5]	**2001**	**64,592,993**	**2,808,173**	**4,347.5**			**335,425**	**519.3**	**2,472,748**	**3,828.2**	**3,517**	**5.4**
	2002	**65,652,316**	**2,901,062**	**4,418.8**			**333,635**	**508.2**	**2,567,427**	**3,910.6**	**3,721**	**5.7**
Percent change			**+3.3**	**+1.6**			**-0.5**	**-2.1**	**+3.8**	**+2.2**	**+5.8**	**+4.1**
Mountain	2001	18,665,045	884,609	4,739.4			83,798	449.0	800,811	4,290.4	977	5.2
	2002	19,057,088	931,833	4,889.7			87,096	457.0	844,737	4,432.7	1,013	5.3
Percent change			+5.3	+3.2			+3.9	+1.8	+5.5	+3.3	+3.7	+1.6
Arizona	2001	5,306,966	322,549	6,077.8			28,675	540.3	293,874	5,537.5	400	7.5
	2002	5,456,453	348,467	6,386.3			30,171	552.9	318,296	5,833.4	387	7.1
Percent change			+8.0	+5.1			+5.2	+2.3	+8.3	+5.3	-3.3	-5.9
Colorado	2001	4,430,989	186,379	4,206.3			15,492	349.6	170,887	3,856.6	158	3.6
	2002	4,506,542	195,936	4,347.8			15,882	352.4	180,054	3,995.4	179	4.0
Percent change			+5.1	+3.4			+2.5	+0.8	+5.4	+3.6	+13.3	+11.4
Idaho	2001	1,320,585	41,392	3,134.4			3,211	243.1	38,181	2,891.2	30	2.3
	2002	1,341,131	42,547	3,172.5			3,419	254.9	39,128	2,917.5	36	2.7
Percent change			+2.8	+1.2			+6.5	+4.8	+2.5	+0.9	+20.0	+18.2
Montana	2001	905,382	33,362	3,684.9			3,187	352.0	30,175	3,332.8	34	3.8
	2002	909,453	31,948	3,512.9			3,197	351.5	28,751	3,161.4	16	1.8
Percent change			-4.2	-4.7			+0.3	-0.1	-4.7	-5.1	-52.9	-53.2
Nevada	2001	2,097,722	89,845	4,283.0			12,359	589.2	77,486	3,693.8	180	8.6
	2002	2,173,491	97,752	4,497.5			13,856	637.5	83,896	3,860.0	181	8.3
Percent change			+8.8	+5.0			+12.1	+8.2	+8.3	+4.5	+0.6	-2.9
New Mexico	2001	1,830,935	97,383	5,318.8			14,288	780.4	83,095	4,538.4	99	5.4
	2002	1,855,059	94,196	5,077.8			13,719	739.5	80,477	4,338.2	152	8.2
Percent change			-3.3	-4.5			-4.0	-5.2	-3.2	-4.4	+53.5	+51.5
Utah	2001	2,278,712	96,307	4,226.4			5,314	233.2	90,993	3,993.2	67	2.9
	2002	2,316,256	103,129	4,452.4			5,488	236.9	97,641	4,215.5	47	2.0
Percent change			+7.1	+5.3			+3.3	+1.6	+7.3	+5.6	-29.9	-31.0
Wyoming	2001	493,754	17,392	3,522.4			1,272	257.6	16,120	3,264.8	9	1.8
	2002	498,703	17,858	3,580.9			1,364	273.5	16,494	3,307.4	15	3.0
Percent change			+2.7	+1.7			+7.2	+6.2	+2.3	+1.3	+66.7	+65.0
Pacific[5]	2001	45,927,948	1,923,564	4,188.2			251,627	547.9	1,671,937	3,640.3	2,540	5.5
	2002	46,595,228	1,969,229	4,226.2			246,539	529.1	1,722,690	3,697.1	2,708	5.8
Percent change			+2.4	+0.9			-2.0	-3.4	+3.0	+1.6	+6.6	+5.1
Alaska	2001	633,630	26,895	4,244.6			3,735	589.5	23,160	3,655.1	39	6.2
	2002	643,786	27,745	4,309.7			3,627	563.4	24,118	3,746.3	33	5.1
Percent change			+3.2	+1.5			-2.9	-4.4	+4.1	+2.5	-15.4	-16.7
California[5]	2001	34,600,463	1,347,056	3,893.2			212,867	615.2	1,134,189	3,278.0	2,206	6.4
	2002	35,116,033	1,384,872	3,943.7			208,388	593.4	1,176,484	3,350.3	2,395	6.8
Percent change			+2.8	+1.3			-2.1	-3.5	+3.7	+2.2	+8.6	+7.0
Hawaii	2001	1,227,024	65,947	5,374.5			3,117	254.0	62,830	5,120.5	32	2.6
	2002	1,244,898	75,238	6,043.7			3,262	262.0	71,976	5,781.7	24	1.9
Percent change			+14.1	+12.5			+4.7	+3.1	+14.6	+12.9	-25.0	-26.1
Oregon	2001	3,473,441	175,174	5,043.2			10,650	306.6	164,524	4,736.6	84	2.4
	2002	3,521,515	171,443	4,868.4			10,298	292.4	161,145	4,576.0	72	2.0
Percent change			-2.1	-3.5			-3.3	-4.6	-2.1	-3.4	-14.3	-15.5

See footnotes at end of table.

Forcible rape		*Robbery*		*Aggravated assault*		*Burglary*		*Larceny-theft*		*Motor vehicle theft*		*Arson*[3]	
Number	*Rate per 100,000*	*Number*	*Rate per 100,000*	*Number*	*Rate per 100,000*	*Number*	*Rate per 100,000*	*Number*	*Rate per 100,000*	*Number*	*Rate per 100,000*	*Number*	*Rate per 100,000*
8,169	38.2	35,348	165.4	77,306	361.7	204,362	956.3	669,625	3,133.3	102,667	480.4		
8,508	39.1	37,580	172.5	78,628	361.0	212,602	976.1	688,992	3,163.4	102,680	471.4		
+4.1	+2.2	+6.3	+4.3	+1.7	-0.2	+4.0	+2.1	+2.9	+1.0	*	-1.9		
21,487	**33.3**	**96,759**	**149.8**	**213,662**	**330.8**	**475,033**	**735.4**	**1,623,803**	**2,513.9**	**373,912**	**578.9**		
22,507	**34.3**	**95,865**	**146.0**	**211,542**	**322.2**	**493,354**	**751.5**	**1,663,662**	**2,534.0**	**410,411**	**625.1**		
+4.7	**+3.1**	**-0.9**	**-2.5**	**-1.0**	**-2.6**	**+3.9**	**+2.2**	**+2.5**	**+0.8**	**+9.8**	**+8.0**		
6,843	36.7	21,806	116.8	54,172	290.2	148,079	793.3	546,277	2,926.7	106,455	570.3		
7,454	39.1	20,659	108.4	57,970	304.2	157,652	827.3	568,436	2,982.8	118,649	622.6		
+8.9	+6.7	-5.3	-7.2	+7.0	+4.8	+6.5	+4.3	+4.1	+1.9	+11.5	+9.2		
1,518	28.6	8,868	167.1	17,889	337.1	54,821	1,033.0	186,850	3,520.8	52,203	983.7		
1,608	29.5	8,000	146.6	20,176	369.8	59,087	1,082.9	201,541	3,693.6	57,668	1,056.9		
+5.9	+3.0	-9.8	-12.3	+12.8	+9.7	+7.8	+4.8	+7.9	+4.9	+10.5	+7.4		
1,930	43.6	3,555	80.2	9,849	222.3	28,533	643.9	121,360	2,738.9	20,994	473.8		
2,066	45.8	3,579	79.4	10,058	223.2	31,678	702.9	125,193	2,778.0	23,183	514.4		
+7.0	+5.3	+0.7	-1.0	+2.1	+0.4	+11.0	+9.2	+3.2	+1.4	+10.4	+8.6		
425	32.2	245	18.6	2,511	190.1	7,507	568.5	28,285	2,141.9	2,389	180.9		
497	37.1	240	17.9	2,646	197.3	7,441	554.8	29,060	2,166.8	2,627	195.9		
+16.9	+15.1	-2.0	-3.5	+5.4	+3.8	-0.9	-2.4	+2.7	+1.2	+10.0	+8.3		
188	20.8	230	25.4	2,735	302.1	3,670	405.4	24,684	2,726.4	1,821	201.1		
237	26.1	283	31.1	2,661	292.6	3,289	361.6	23,679	2,603.7	1,783	196.1		
+26.1	+25.5	+23.0	+22.5	-2.7	-3.1	-10.4	-10.8	-4.1	-4.5	-2.1	-2.5		
883	42.1	4,932	235.1	6,364	303.4	17,711	844.3	45,073	2,148.7	14,702	700.9		
928	42.7	5,118	235.5	7,629	351.0	18,951	871.9	47,459	2,183.5	17,486	804.5		
+5.1	+1.4	+3.8	+0.2	+19.9	+15.7	+7.0	+3.3	+5.3	+1.6	+18.9	+14.8		
850	46.4	2,695	147.2	10,644	581.3	19,552	1,067.9	56,406	3,080.7	7,137	389.8		
1,027	55.4	2,206	118.9	10,334	557.1	19,634	1,058.4	53,406	2,878.9	7,437	400.9		
+20.8	+19.3	-18.1	-19.2	-2.9	-4.2	+0.4	-0.9	-5.3	-6.5	+4.2	+2.8		
896	39.3	1,197	52.5	3,154	138.4	13,804	605.8	70,676	3,101.6	6,513	285.8		
943	40.7	1,140	49.2	3,358	145.0	15,124	653.0	74,795	3,229.1	7,722	333.4		
+5.2	+3.5	-4.8	-6.3	+6.5	+4.7	+9.6	+7.8	+5.8	+4.1	+18.6	+16.6		
153	31.0	84	17.0	1,026	207.8	2,481	502.5	12,943	2,621.3	696	141.0		
148	29.7	93	18.6	1,108	222.2	2,448	490.9	13,303	2,667.5	743	149.0		
-3.3	-4.2	+10.7	+9.6	+8.0	+6.9	-1.3	-2.3	+2.8	+1.8	+6.8	+5.7		
14,644	31.9	74,953	163.2	159,490	347.3	326,954	711.9	1,077,526	2,346.1	267,457	582.3		
15,053	32.3	75,206	161.4	153,572	329.6	335,702	720.5	1,095,226	2,350.5	291,762	626.2		
+2.8	+1.3	+0.3	-1.1	-3.7	-5.1	+2.7	+1.2	+1.6	+0.2	+9.1	+7.5		
501	79.1	514	81.1	2,681	423.1	3,847	607.1	16,695	2,634.8	2,618	413.2		
511	79.4	489	76.0	2,594	402.9	3,908	607.0	17,739	2,755.4	2,471	383.8		
+2.0	+0.4	-4.9	-6.4	-3.2	-4.8	+1.6	*	+6.3	+4.6	-5.6	-7.1		
9,960	28.8	64,614	186.7	136,087	393.3	232,273	671.3	697,739	2,016.6	204,177	590.1		
10,198	29.0	64,968	185.0	130,827	372.6	238,428	679.0	715,692	2,038.1	222,364	633.2		
+2.4	+0.9	+0.5	-0.9	-3.9	-5.3	+2.6	+1.1	+2.6	+1.1	+8.9	+7.3		
409	33.3	1,142	93.1	1,534	125.0	11,162	909.7	44,925	3,661.3	6,743	549.5		
372	29.9	1,210	97.2	1,656	133.0	12,722	1,021.9	49,344	3,963.7	9,910	796.0		
-9.0	-10.4	+6.0	+4.4	+8.0	+6.4	+14.0	+12.3	+9.8	+8.3	+47.0	+44.9		
1,174	33.8	2,749	79.1	6,643	191.3	26,648	767.2	123,034	3,542.1	14,842	427.3		
1,238	35.2	2,742	77.9	6,246	177.4	25,696	729.7	118,925	3,377.1	16,524	469.2		
+5.5	+4.0	-0.3	-1.6	-6.0	-7.3	-3.6	-4.9	-3.3	-4.7	+11.3	+9.8		

Table 4

Index of Crime[1]

by Region, Geographic Division, and State, 2001-2002—Continued

Area	Year	Population[2]	Crime Index		Modified Crime Index[3]		Violent crime[4]		Property crime[4]		Murder and non-negligent manslaughter	
			Number	Rate per 100,000	Number	Rate per 100,000	Number	Rate per 100,000	Number	Rate per 100,000	Number	Rate per 100,000
Washington	2001	5,993,390	308,492	5,147.2			21,258	354.7	287,234	4,792.5	179	3.0
	2002	6,068,996	309,931	5,106.8			20,964	345.4	288,967	4,761.4	184	3.0
Percent change			+0.5	-0.8			-1.4	-2.6	+0.6	-0.6	+2.8	+1.5
Puerto Rico	2001	3,839,810	70,117	1,826.1			11,403	297.0	58,714	1,529.1	744	19.4
	2002	3,858,806	90,783	2,352.6			13,471	349.1	77,312	2,003.5	774	20.1
Percent change			+29.5	+28.8			+18.1	+17.6	+31.7	+31.0	+4.0	+3.5

[1] The murder and nonnegligent homicides that occurred as a result of the events of September 11, 2001, were not included in this table.
[2] Populations are Bureau of the Census provisional estimates as of July 1, 2002, and July 1, 2001.
[3] Although arson data are included in the trend and clearance tables, sufficient data are not available to estimate totals for this offense.
[4] Violent crimes are offenses of murder, forcible rape, robbery, and aggravated assault. Property crimes are offenses of burglary, larceny-theft, and motor vehicle theft.
[5] The 2001 crime figures have been adjusted. See Crime Trends, Appendix I, for details.
[6] Limited data for 2002 were available. See Offense Estimation, Appendix I, for details.
[7] Includes offenses reported by the Zoological Police and the Metro Transit Police.
* Less than one-tenth of 1 percent.
NOTE: Offense totals are based on all data received from reporting agencies and estimates for unreported areas.

Forcible rape		*Robbery*		*Aggravated assault*		*Burglary*		*Larceny-theft*		*Motor vehicle theft*		*Arson*[3]	
Number	*Rate per 100,000*	*Number*	*Rate per 100,000*	*Number*	*Rate per 100,000*	*Number*	*Rate per 100,000*	*Number*	*Rate per 100,000*	*Number*	*Rate per 100,000*	*Number*	*Rate per 100,000*
2,600	43.4	5,934	99.0	12,545	209.3	53,024	884.7	195,133	3,255.8	39,077	652.0		
2,734	45.0	5,797	95.5	12,249	201.8	54,948	905.4	193,526	3,188.8	40,493	667.2		
+5.2	+3.8	-2.3	-3.5	-2.4	-3.6	+3.6	+2.3	-0.8	-2.1	+3.6	+2.3		
187	4.9	7,999	208.3	2,473	64.4	19,931	519.1	26,140	680.8	12,643	329.3		
241	6.2	8,978	232.7	3,478	90.1	24,737	641.1	39,640	1,027.3	12,935	335.2		
+28.9	+28.2	+12.2	+11.7	+40.6	+39.9	+24.1	+23.5	+51.6	+50.9	+2.3	+1.8		

Table 5

Index of Crime

by State, 2002

Area	Population	Crime Index	Modified Crime Index[1]	Violent crime[2]	Property crime[2]	Murder and non-negligent man-slaughter	Forcible rape	Robbery	Aggravated assault	Burglary	Larceny-theft	Motor vehicle theft	Arson[1]
ALABAMA													
Metropolitan Statistical Area	3,136,510												
Area actually reporting	93.2%	146,135		14,368	131,767	231	1,197	4,970	7,970	30,511	90,531	10,725	
Estimated total	100.0%	155,153		15,126	140,027	240	1,256	5,210	8,420	32,145	96,566	11,316	
Cities outside metropolitan areas	539,598												
Area actually reporting	82.2%	25,276		2,469	22,807	24	195	484	1,766	4,993	16,610	1,204	
Estimated total	100.0%	30,749		3,003	27,746	29	237	589	2,148	6,074	20,207	1,465	
Rural	810,400												
Area actually reporting	73.6%	10,626		1,327	9,299	25	126	120	1,056	3,210	5,272	817	
Estimated total	100.0%	14,429		1,802	12,627	34	171	163	1,434	4,359	7,159	1,109	
State Total	**4,486,508**	**200,331**		**19,931**	**180,400**	**303**	**1,664**	**5,962**	**12,002**	**42,578**	**123,932**	**13,890**	
Rate per 100,000 inhabitants		4,465.2		444.2	4,020.9	6.8	37.1	132.9	267.5	949.0	2,762.3	309.6	
ALASKA													
Metropolitan Statistical Area	267,280												
Area actually reporting	100.0%	13,670		1,721	11,949	18	254	382	1,067	1,521	9,255	1,173	
Cities outside metropolitan areas	167,350												
Area actually reporting	95.0%	8,727		1,122	7,605	5	134	73	910	1,015	5,901	689	
Estimated total	100.0%	9,181		1,180	8,001	5	141	77	957	1,068	6,208	725	
Rural	209,156												
Area actually reporting	100.0%	4,894		726	4,168	10	116	30	570	1,319	2,276	573	
State Total	**643,786**	**27,745**		**3,627**	**24,118**	**33**	**511**	**489**	**2,594**	**3,908**	**17,739**	**2,471**	
Rate per 100,000 inhabitants		4,309.7		563.4	3,746.3	5.1	79.4	76.0	402.9	607.0	2,755.4	383.8	
ARIZONA													
Metropolitan Statistical Area	4,814,487												
Area actually reporting	98.3%	322,139		27,408	294,731	364	1,499	7,804	17,741	53,694	185,611	55,426	
Estimated total	100.0%	327,109		27,729	299,380	367	1,520	7,876	17,966	54,662	188,571	56,147	
Cities outside metropolitan areas	305,238												
Area actually reporting	98.8%	13,860		1,146	12,714	8	54	91	993	2,353	9,487	874	
Estimated total	100.0%	14,030		1,160	12,870	8	55	92	1,005	2,382	9,603	885	
Rural	336,728												
Area actually reporting	100.0%	7,328		1,282	6,046	12	33	32	1,205	2,043	3,367	636	
State Total	**5,456,453**	**348,467**		**30,171**	**318,296**	**387**	**1,608**	**8,000**	**20,176**	**59,087**	**201,541**	**57,668**	
Rate per 100,000 inhabitants		6,386.3		552.9	5,833.4	7.1	29.5	146.6	369.8	1,082.9	3,693.6	1,056.9	
ARKANSAS													
Metropolitan Statistical Area	1,339,146												
Area actually reporting	100.0%	74,398		7,326	67,072	95	525	2,044	4,662	13,879	48,670	4,523	
Cities outside metropolitan areas	509,713												
Area actually reporting	98.4%	26,046		2,878	23,168	20	132	393	2,333	5,668	16,197	1,303	
Estimated total	100.0%	26,468		2,924	23,544	20	134	399	2,371	5,760	16,460	1,324	
Rural	861,220												
Area actually reporting	97.1%	11,467		1,215	10,252	26	92	79	1,018	3,487	5,827	938	
Estimated total	100.0%	11,806		1,251	10,555	27	95	81	1,048	3,590	5,999	966	
State Total	**2,710,079**	**112,672**		**11,501**	**101,171**	**142**	**754**	**2,524**	**8,081**	**23,229**	**71,129**	**6,813**	
Rate per 100,000 inhabitants		4,157.5		424.4	3,733.1	5.2	27.8	93.1	298.2	857.1	2,624.6	251.4	
CALIFORNIA													
Metropolitan Statistical Area	33,953,585												
Area actually reporting	100.0%	1,348,339		204,139	1,144,200	2,352	9,809	64,453	127,525	229,182	696,315	218,703	
Cities outside metropolitan areas	501,198												
Area actually reporting	100.0%	21,249		2,323	18,926	20	202	375	1,726	4,468	12,416	2,042	
Rural	661,250												
Area actually reporting	100.0%	15,284		1,926	13,358	23	187	140	1,576	4,778	6,961	1,619	
State Total	**35,116,033**	**1,384,872**		**208,388**	**1,176,484**	**2,395**	**10,198**	**64,968**	**130,827**	**238,428**	**715,692**	**222,364**	
Rate per 100,000 inhabitants		3,943.7		593.4	3,350.3	6.8	29.0	185.0	372.6	679.0	2,038.1	633.2	

See footnotes at end of table.

Table 5

Index of Crime

by State, 2002—Continued

Area	Population	Crime Index	Modified Crime Index[1]	Violent crime[2]	Property crime[2]	Murder and non-negligent man-slaughter	Forcible rape	Robbery	Aggravated assault	Burglary	Larceny-theft	Motor vehicle theft	Arson[1]
COLORADO													
Metropolitan Statistical Area	3,779,831												
Area actually reporting	95.6%	166,005		13,589	152,416	158	1,740	3,314	8,377	27,280	103,999	21,137	
Estimated total	100.0%	174,593		14,220	160,373	164	1,821	3,464	8,771	28,431	109,651	22,291	
Cities outside metropolitan areas	313,320												
Area actually reporting	86.6%	13,287		992	12,295	5	151	83	753	1,801	10,007	487	
Estimated total	100.0%	15,351		1,146	14,205	6	174	96	870	2,081	11,561	563	
Rural	413,391												
Area actually reporting	87.9%	5,061		449	4,612	8	62	15	364	1,005	3,333	274	
Estimated total	100.0%	5,992		516	5,476	9	71	19	417	1,166	3,981	329	
State Total	**4,506,542**	**195,936**		**15,882**	**180,054**	**179**	**2,066**	**3,579**	**10,058**	**31,678**	**125,193**	**23,183**	
Rate per 100,000 inhabitants		4,347.8		352.4	3,995.4	4.0	45.8	79.4	223.2	702.9	2,778.0	514.4	
CONNECTICUT													
Metropolitan Statistical Area	2,897,041												
Area actually reporting	100.0%	93,997		9,455	84,542	75	661	3,926	4,793	14,651	58,934	10,957	
Cities outside metropolitan areas	60,995												
Area actually reporting	100.0%	2,628		235	2,393	2	13	56	164	539	1,711	143	
Rural	502,467												
Area actually reporting	100.0%	7,094		1,077	6,017	3	56	78	940	1,898	3,647	472	
State Total	**3,460,503**	**103,719**		**10,767**	**92,952**	**80**	**730**	**4,060**	**5,897**	**17,088**	**64,292**	**11,572**	
Rate per 100,000 inhabitants		2,997.2		311.1	2,686.1	2.3	21.1	117.3	170.4	493.8	1,857.9	334.4	
DELAWARE													
Metropolitan Statistical Area	645,993												
Area actually reporting	99.9%	26,417		3,961	22,456	19	266	1,035	2,641	4,222	15,409	2,825	
Estimated total	100.0%	26,458		3,966	22,492	19	266	1,036	2,645	4,228	15,437	2,827	
Cities outside metropolitan areas	37,573												
Area actually reporting	100.0%	2,303		293	2,010	2	15	69	207	408	1,517	85	
Rural	123,819												
Area actually reporting	100.0%	3,042		577	2,465	5	77	49	446	719	1,601	145	
State Total	**807,385**	**31,803**		**4,836**	**26,967**	**26**	**358**	**1,154**	**3,298**	**5,355**	**18,555**	**3,057**	
Rate per 100,000 inhabitants		3,939.0		599.0	3,340.0	3.2	44.3	142.9	408.5	663.3	2,298.2	378.6	
DISTRICT OF COLUMBIA[3]													
Metropolitan Statistical Area	570,898												
Area actually reporting	100.0%	45,799		9,322	36,477	264	262	3,834	4,962	5,170	21,708	9,599	
Cities outside metropolitan areas	None												
Rural	None												
Total	**570,898**	**45,799**		**9,322**	**36,477**	**264**	**262**	**3,834**	**4,962**	**5,170**	**21,708**	**9,599**	
Rate per 100,000 inhabitants		8,022.3		1,632.9	6,389.4	46.2	45.9	671.6	869.2	905.6	3,802.4	1,681.4	
FLORIDA													
Metropolitan Statistical Area	15,515,922												
Area actually reporting	99.2%	854,239		121,332	732,907	869	6,225	31,484	82,754	164,155	483,463	85,289	
Estimated total	100.0%	859,847		122,124	737,723	874	6,273	31,647	83,330	165,296	486,611	85,816	
Cities outside metropolitan areas	240,207												
Area actually reporting	98.8%	16,556		2,120	14,436	9	105	457	1,549	3,610	9,962	864	
Estimated total	100.0%	16,750		2,144	14,606	9	106	462	1,567	3,653	10,079	874	
Rural	957,020												
Area actually reporting	100.0%	29,360		4,453	24,907	28	374	472	3,579	8,293	14,788	1,826	
State Total	**16,713,149**	**905,957**		**128,721**	**777,236**	**911**	**6,753**	**32,581**	**88,476**	**177,242**	**511,478**	**88,516**	
Rate per 100,000 inhabitants		5,420.6		770.2	4,650.4	5.5	40.4	194.9	529.4	1,060.5	3,060.3	529.6	

See footnotes at end of table.

Table 5

Index of Crime

by State, 2002—Continued

Area	Population	Crime Index	Modified Crime Index[1]	Violent crime[2]	Property crime[2]	Murder and non-negligent man-slaughter	Forcible rape	Robbery	Aggravated assault	Burglary	Larceny-theft	Motor vehicle theft	Arson[1]
GEORGIA													
Metropolitan Statistical Area	5,925,447												
Area actually reporting	99.0%	283,284		28,554	254,730	473	1,535	11,664	14,882	53,571	169,095	32,064	
Estimated total	100.0%	286,953		28,856	258,097	476	1,548	11,767	15,065	54,153	171,571	32,373	
Cities outside metropolitan areas	915,341												
Area actually reporting	92.3%	50,888		5,642	45,246	47	303	1,155	4,137	8,539	34,476	2,231	
Estimated total	100.0%	55,159		6,115	49,044	51	328	1,252	4,484	9,256	37,370	2,418	
Rural	1,719,522												
Area actually reporting	90.4%	39,504		3,885	35,619	71	210	373	3,231	9,509	23,178	2,932	
Estimated total	100.0%	43,718		4,300	39,418	79	232	413	3,576	10,523	25,650	3,245	
State Total	**8,560,310**	**385,830**		**39,271**	**346,559**	**606**	**2,108**	**13,432**	**23,125**	**73,932**	**234,591**	**38,036**	
Rate per 100,000 inhabitants		4,507.2		458.8	4,048.4	7.1	24.6	156.9	270.1	863.7	2,740.4	444.3	
HAWAII													
Metropolitan Statistical Area	900,433												
Area actually reporting	100.0%	57,271		2,601	54,670	18	304	1,072	1,207	8,932	37,250	8,488	
Cities outside metropolitan areas	None												
Rural	344,465												
Area actually reporting	100.0%	17,967		661	17,306	6	68	138	449	3,790	12,094	1,422	
State Total	**1,244,898**	**75,238**		**3,262**	**71,976**	**24**	**372**	**1,210**	**1,656**	**12,722**	**49,344**	**9,910**	
Rate per 100,000 inhabitants		6,043.7		262.0	5,781.7	1.9	29.9	97.2	133.0	1,021.9	3,963.7	796.0	
IDAHO													
Metropolitan Statistical Area	526,430												
Area actually reporting	100.0%	20,859		1,682	19,177	13	267	153	1,249	3,443	14,390	1,344	
Cities outside metropolitan areas	379,717												
Area actually reporting	97.9%	14,642		1,010	13,632	9	126	69	806	2,284	10,572	776	
Estimated total	100.0%	14,949		1,031	13,918	9	129	70	823	2,332	10,794	792	
Rural	434,984												
Area actually reporting	98.9%	6,665		699	5,966	14	100	17	568	1,647	3,833	486	
Estimated total	100.0%	6,739		706	6,033	14	101	17	574	1,666	3,876	491	
State Total	**1,341,131**	**42,547**		**3,419**	**39,128**	**36**	**497**	**240**	**2,646**	**7,441**	**29,060**	**2,627**	
Rate per 100,000 inhabitants		3,172.5		254.9	2,917.5	2.7	37.1	17.9	197.3	554.8	2,166.8	195.9	
ILLINOIS[4]													
State Total	**12,600,620**	**506,086**		**78,214**	**427,872**	**949**	**4,298**	**25,272**	**47,695**	**81,123**	**301,892**	**44,857**	
Rate per 100,000 inhabitants		4,016.4		620.7	3,395.6	7.5	34.1	200.6	378.5	643.8	2,395.9	356.0	
INDIANA													
Metropolitan Statistical Area	4,446,634												
Area actually reporting	89.7%	173,239		17,786	155,453	305	1,391	5,971	10,119	31,422	107,426	16,605	
Estimated total	100.0%	183,586		18,576	165,010	312	1,470	6,102	10,692	33,404	114,178	17,428	
Cities outside metropolitan areas	590,072												
Area actually reporting	81.7%	23,587		1,183	22,404	19	149	259	756	3,547	17,616	1,241	
Estimated total	100.0%	28,872		1,447	27,425	23	182	317	925	4,342	21,564	1,519	
Rural	1,122,362												
Area actually reporting	56.0%	10,372		1,108	9,264	15	107	108	878	2,723	5,790	751	
Estimated total	100.0%	18,508		1,978	16,530	27	191	193	1,567	4,859	10,331	1,340	
State Total	**6,159,068**	**230,966**		**22,001**	**208,965**	**362**	**1,843**	**6,612**	**13,184**	**42,605**	**146,073**	**20,287**	
Rate per 100,000 inhabitants		3,750.0		357.2	3,392.8	5.9	29.9	107.4	214.1	691.7	2,371.7	329.4	

See footnotes at end of table.

Table 5

Index of Crime

by State, 2002—Continued

Area	Population	Crime Index	Modified Crime Index[1]	Violent crime[2]	Property crime[2]	Murder and non-negligent man-slaughter	Forcible rape	Robbery	Aggravated assault	Burglary	Larceny-theft	Motor vehicle theft	Arson[1]
IOWA													
Metropolitan Statistical Area	1,330,865												
Area actually reporting	98.4%	67,221		5,761	61,460	30	555	1,026	4,150	11,123	46,145	4,192	
Estimated total	100.0%	67,944		5,801	62,143	30	559	1,032	4,180	11,213	46,711	4,219	
Cities outside metropolitan areas	710,725												
Area actually reporting	91.8%	23,511		1,904	21,607	5	180	119	1,600	4,475	16,101	1,031	
Estimated total	100.0%	25,622		2,075	23,547	5	196	130	1,744	4,877	17,546	1,124	
Rural	895,170												
Area actually reporting	98.5%	7,582		504	7,078	9	41	7	447	2,514	4,091	473	
Estimated total	100.0%	7,699		512	7,187	9	42	7	454	2,553	4,154	480	
State Total	**2,936,760**	**101,265**		**8,388**	**92,877**	**44**	**797**	**1,169**	**6,378**	**18,643**	**68,411**	**5,823**	
Rate per 100,000 inhabitants		3,448.2		285.6	3,162.6	1.5	27.1	39.8	217.2	634.8	2,329.5	198.3	
KANSAS													
Metropolitan Statistical Area	1,536,604												
Area actually reporting	95.8%	64,646		5,817	58,829	48	560	1,523	3,686	10,711	43,642	4,476	
Estimated total	100.0%	69,861		6,592	63,269	58	586	1,837	4,111	11,738	46,324	5,207	
Cities outside metropolitan areas	682,033												
Area actually reporting	91.7%	28,872		2,384	26,488	11	288	263	1,822	4,887	20,322	1,279	
Estimated total	100.0%	31,474		2,599	28,875	12	314	287	1,986	5,327	22,154	1,394	
Rural	497,247												
Area actually reporting	95.4%	9,219		991	8,228	8	129	39	815	2,494	5,151	583	
Estimated total	100.0%	9,662		1,038	8,624	8	135	41	854	2,614	5,399	611	
State Total	**2,715,884**	**110,997**		**10,229**	**100,768**	**78**	**1,035**	**2,165**	**6,951**	**19,679**	**73,877**	**7,212**	
Rate per 100,000 inhabitants		4,087.0		376.6	3,710.3	2.9	38.1	79.7	255.9	724.6	2,720.2	265.5	
KENTUCKY[4]													
State Total	**4,092,891**	**118,799**		**11,418**	**107,381**	**184**	**1,088**	**3,063**	**7,083**	**27,855**	**70,776**	**8,750**	
Rate per 100,000 inhabitants		2,902.6		279.0	2,623.6	4.5	26.6	74.8	173.1	680.6	1,729.2	213.8	
LOUISIANA													
Metropolitan Statistical Area	3,380,522												
Area actually reporting	98.8%	186,021		22,968	163,053	529	1,262	6,409	14,768	36,188	108,417	18,448	
Estimated total	100.0%	188,429		23,226	165,203	530	1,274	6,459	14,963	36,620	110,010	18,573	
Cities outside metropolitan areas	372,005												
Area actually reporting	67.2%	15,170		2,156	13,014	12	77	284	1,783	2,849	9,641	524	
Estimated total	100.0%	22,579		3,210	19,369	18	115	423	2,654	4,240	14,349	780	
Rural	730,119												
Area actually reporting	88.7%	15,539		2,886	12,653	40	124	214	2,508	3,982	7,932	739	
Estimated total	100.0%	17,520		3,254	14,266	45	140	241	2,828	4,490	8,943	833	
State Total	**4,482,646**	**228,528**		**29,690**	**198,838**	**593**	**1,529**	**7,123**	**20,445**	**45,350**	**133,302**	**20,186**	
Rate per 100,000 inhabitants		5,098.1		662.3	4,435.7	13.2	34.1	158.9	456.1	1,011.7	2,973.7	450.3	
MAINE													
Metropolitan Statistical Area	488,483												
Area actually reporting	99.9%	15,213		610	14,603	7	167	156	280	2,678	11,351	574	
Estimated total	100.0%	15,225		610	14,615	7	167	156	280	2,680	11,361	574	
Cities outside metropolitan areas	428,325												
Area actually reporting	99.4%	13,414		575	12,839	4	141	94	336	2,231	10,107	501	
Estimated total	100.0%	13,502		579	12,923	4	142	95	338	2,246	10,173	504	
Rural	377,656												
Area actually reporting	100.0%	5,654		207	5,447	3	68	19	117	2,039	3,057	351	
State Total	**1,294,464**	**34,381**		**1,396**	**32,985**	**14**	**377**	**270**	**735**	**6,965**	**24,591**	**1,429**	
Rate per 100,000 inhabitants		2,656.0		107.8	2,548.2	1.1	29.1	20.9	56.8	538.1	1,899.7	110.4	

See footnotes at end of table.

Table 5

Index of Crime

by State, 2002—Continued

Area	Population	Crime Index	Modified Crime Index[1]	Violent crime[2]	Property crime[2]	Murder and non-negligent man-slaughter	Forcible rape	Robbery	Aggravated assault	Burglary	Larceny-theft	Motor vehicle theft	Arson[1]
MARYLAND													
Metropolitan Statistical Area	5,060,926												
Area actually reporting	100.0%	244,746		39,609	205,137	493	1,240	13,033	24,843	37,148	134,608	33,381	
Cities outside metropolitan areas	108,964												
Area actually reporting	100.0%	8,287		1,303	6,984	9	63	276	955	1,314	5,386	284	
Rural	288,247												
Area actually reporting	100.0%	6,087		1,103	4,984	11	67	108	917	1,303	3,326	355	
State Total	**5,458,137**	**259,120**		**42,015**	**217,105**	**513**	**1,370**	**13,417**	**26,715**	**39,765**	**143,320**	**34,020**	
Rate per 100,000 inhabitants		4,747.4		769.8	3,977.6	9.4	25.1	245.8	489.5	728.5	2,625.8	623.3	
MASSACHUSETTS													
Metropolitan Statistical Area	6,166,938												
Area actually reporting	95.5%	184,978		29,255	155,723	168	1,642	6,944	20,501	30,464	99,669	25,590	
Estimated total	100.0%	190,894		29,971	160,923	170	1,689	7,054	21,058	31,503	103,287	26,133	
Cities outside metropolitan areas	251,236												
Area actually reporting	87.4%	6,918		962	5,956	3	77	99	783	1,517	4,044	395	
Estimated total	100.0%	7,970		1,153	6,817	3	88	113	949	1,736	4,629	452	
Rural	9,627												
Area actually reporting	100.0%	26		13	13	0	0	2	11	4	6	3	
State Total	**6,427,801**	**198,890**		**31,137**	**167,753**	**173**	**1,777**	**7,169**	**22,018**	**33,243**	**107,922**	**26,588**	
Rate per 100,000 inhabitants		3,094.2		484.4	2,609.8	2.7	27.6	111.5	342.5	517.2	1,679.0	413.6	
MICHIGAN													
Metropolitan Statistical Area	8,261,532												
Area actually reporting	99.4%	340,257		49,949	290,308	643	4,059	11,668	33,579	59,841	183,112	47,355	
Estimated total	100.0%	341,916		50,097	291,819	644	4,074	11,697	33,682	60,103	184,194	47,522	
Cities outside metropolitan areas	590,393												
Area actually reporting	89.2%	18,818		1,261	17,557	7	336	66	852	2,545	14,336	676	
Estimated total	100.0%	21,099		1,414	19,685	8	377	74	955	2,853	16,074	758	
Rural	1,198,521												
Area actually reporting	98.3%	25,898		2,747	23,151	26	897	75	1,749	7,876	13,857	1,418	
Estimated total	100.0%	26,351		2,795	23,556	26	913	76	1,780	8,014	14,099	1,443	
State Total	**10,050,446**	**389,366**		**54,306**	**335,060**	**678**	**5,364**	**11,847**	**36,417**	**70,970**	**214,367**	**49,723**	
Rate per 100,000 inhabitants		3,874.1		540.3	3,333.8	6.7	53.4	117.9	362.3	706.1	2,132.9	494.7	
MINNESOTA													
Metropolitan Statistical Area	3,533,926												
Area actually reporting	99.4%	138,855		11,309	127,546	95	1,599	3,816	5,799	20,598	95,543	11,405	
Estimated total	100.0%	139,550		11,342	128,208	95	1,606	3,824	5,817	20,688	96,073	11,447	
Cities outside metropolitan areas	559,457												
Area actually reporting	99.4%	22,009		1,158	20,851	5	335	74	744	2,861	16,956	1,034	
Estimated total	100.0%	22,137		1,164	20,973	5	337	74	748	2,878	17,055	1,040	
Rural	926,337												
Area actually reporting	100.0%	15,767		922	14,845	12	330	39	541	4,468	9,022	1,355	
State Total	**5,019,720**	**177,454**		**13,428**	**164,026**	**112**	**2,273**	**3,937**	**7,106**	**28,034**	**122,150**	**13,842**	
Rate per 100,000 inhabitants		3,535.1		267.5	3,267.6	2.2	45.3	78.4	141.6	558.5	2,433.4	275.8	
MISSISSIPPI													
Metropolitan Statistical Area	1,033,431												
Area actually reporting	82.8%	51,618		3,950	47,668	104	478	1,917	1,451	11,734	30,627	5,307	
Estimated total	100.0%	57,587		4,309	53,278	116	540	2,007	1,646	13,124	34,402	5,752	
Cities outside metropolitan areas	657,437												
Area actually reporting	79.3%	32,095		2,402	29,693	52	264	738	1,348	7,177	20,882	1,634	
Estimated total	100.0%	40,481		3,030	37,451	66	333	931	1,700	9,052	26,338	2,061	
Rural	1,180,914												
Area actually reporting	41.4%	8,850		1,043	7,807	34	105	173	731	3,071	4,028	708	
Estimated total	100.0%	21,374		2,519	18,855	82	254	418	1,765	7,417	9,728	1,710	
State Total	**2,871,782**	**119,442**		**9,858**	**109,584**	**264**	**1,127**	**3,356**	**5,111**	**29,593**	**70,468**	**9,523**	
Rate per 100,000 inhabitants		4,159.2		343.3	3,815.9	9.2	39.2	116.9	178.0	1,030.5	2,453.8	331.6	

See footnotes at end of table.

Table 5

Index of Crime

by State, 2002—Continued

Area	Population	Crime Index	Modified Crime Index[1]	Violent crime[2]	Property crime[2]	Murder and non-negligent man-slaughter	Forcible rape	Robbery	Aggravated assault	Burglary	Larceny-theft	Motor vehicle theft	Arson[1]
MISSOURI													
Metropolitan Statistical Area	3,847,277												
Area actually reporting	99.7%	211,121		23,892	187,229	267	1,089	6,644	15,892	32,331	129,332	25,566	
Estimated total	100.0%	211,647		23,936	187,711	267	1,091	6,653	15,925	32,403	129,699	25,609	
Cities outside metropolitan areas	761,234												
Area actually reporting	99.3%	31,434		3,494	27,940	20	193	300	2,981	4,904	21,876	1,160	
Estimated total	100.0%	31,662		3,519	28,143	20	194	302	3,003	4,940	22,035	1,168	
Rural	1,064,068												
Area actually reporting	100.0%	17,768		3,102	14,666	44	180	69	2,809	5,378	8,187	1,101	
State Total	**5,672,579**	**261,077**		**30,557**	**230,520**	**331**	**1,465**	**7,024**	**21,737**	**42,721**	**159,921**	**27,878**	
Rate per 100,000 inhabitants		4,602.4		538.7	4,063.8	5.8	25.8	123.8	383.2	753.1	2,819.2	491.5	
MONTANA													
Metropolitan Statistical Area	307,963												
Area actually reporting	87.3%	13,675		914	12,761	6	57	192	659	1,343	10,616	802	
Estimated total	100.0%	14,565		1,017	13,548	6	62	202	747	1,438	11,245	865	
Cities outside metropolitan areas	178,045												
Area actually reporting	72.6%	6,349		573	5,776	3	59	34	477	508	4,971	297	
Estimated total	100.0%	8,744		789	7,955	4	81	47	657	700	6,846	409	
Rural	423,445												
Area actually reporting	64.8%	5,601		902	4,699	4	61	22	815	746	3,623	330	
Estimated total	100.0%	8,639		1,391	7,248	6	94	34	1,257	1,151	5,588	509	
State Total	**909,453**	**31,948**		**3,197**	**28,751**	**16**	**237**	**283**	**2,661**	**3,289**	**23,679**	**1,783**	
Rate per 100,000 inhabitants		3,512.9		351.5	3,161.4	1.8	26.1	31.1	292.6	361.6	2,603.7	196.1	
NEBRASKA													
Metropolitan Statistical Area	909,259												
Area actually reporting	97.3%	50,855		4,452	46,403	35	307	1,242	2,868	6,214	34,840	5,349	
Estimated total	100.0%	51,466		4,486	46,980	35	310	1,248	2,893	6,303	35,277	5,400	
Cities outside metropolitan areas	412,276												
Area actually reporting	90.4%	14,890		592	14,298	8	105	85	394	2,284	11,431	583	
Estimated total	100.0%	16,475		655	15,820	9	116	94	436	2,527	12,648	645	
Rural	407,645												
Area actually reporting	93.1%	5,273		267	5,006	4	35	16	212	1,395	3,272	339	
Estimated total	100.0%	5,665		287	5,378	4	38	17	228	1,499	3,515	364	
State Total	**1,729,180**	**73,606**		**5,428**	**68,178**	**48**	**464**	**1,359**	**3,557**	**10,329**	**51,440**	**6,409**	
Rate per 100,000 inhabitants		4,256.7		313.9	3,942.8	2.8	26.8	78.6	205.7	597.3	2,974.8	370.6	
NEVADA													
Metropolitan Statistical Area	1,901,003												
Area actually reporting	100.0%	90,821		13,043	77,778	174	845	5,047	6,977	17,449	43,289	17,040	
Cities outside metropolitan areas	46,975												
Area actually reporting	100.0%	1,849		115	1,734	2	15	15	83	380	1,248	106	
Rural	225,513												
Area actually reporting	100.0%	5,082		698	4,384	5	68	56	569	1,122	2,922	340	
State Total	**2,173,491**	**97,752**		**13,856**	**83,896**	**181**	**928**	**5,118**	**7,629**	**18,951**	**47,459**	**17,486**	
Rate per 100,000 inhabitants		4,497.5		637.5	3,860.0	8.3	42.7	235.5	351.0	871.9	2,183.5	804.5	
NEW HAMPSHIRE													
Metropolitan Statistical Area	772,025												
Area actually reporting	80.5%	15,278		1,244	14,034	7	224	323	690	2,487	10,359	1,188	
Estimated total	100.0%	17,848		1,435	16,413	7	261	347	820	2,911	12,120	1,382	
Cities outside metropolitan areas	441,658												
Area actually reporting	66.8%	6,778		385	6,393	2	116	42	225	1,221	4,815	357	
Estimated total	100.0%	10,153		577	9,576	3	174	63	337	1,829	7,212	535	
Rural	61,373												
Area actually reporting	100.0%	305		44	261	2	11	3	28	98	136	27	
State Total	**1,275,056**	**28,306**		**2,056**	**26,250**	**12**	**446**	**413**	**1,185**	**4,838**	**19,468**	**1,944**	
Rate per 100,000 inhabitants		2,220.0		161.2	2,058.7	0.9	35.0	32.4	92.9	379.4	1,526.8	152.5	

See footnotes at end of table.

Table 5

Index of Crime

by State, 2002—Continued

Area	Population	Crime Index	Modified Crime Index[1]	Violent crime[2]	Property crime[2]	Murder and non-negligent man-slaughter	Forcible rape	Robbery	Aggravated assault	Burglary	Larceny-theft	Motor vehicle theft	Arson[1]
NEW JERSEY													
Metropolitan Statistical Area	8,590,300												
Area actually reporting	99.9%	258,903		32,110	226,793	337	1,347	13,882	16,544	43,877	147,217	35,699	
Estimated total	100.0%	259,789		32,168	227,621	337	1,347	13,905	16,579	43,898	147,984	35,739	
Cities outside metropolitan areas	None												
Rural	None												
State Total	**8,590,300**	**259,789**		**32,168**	**227,621**	**337**	**1,347**	**13,905**	**16,579**	**43,898**	**147,984**	**35,739**	
Rate per 100,000 inhabitants		3,024.2		374.5	2,649.7	3.9	15.7	161.9	193.0	511.0	1,722.7	416.0	
NEW MEXICO													
Metropolitan Statistical Area	1,060,156												
Area actually reporting	87.0%	55,962		7,558	48,404	76	527	1,672	5,283	10,584	32,541	5,279	
Estimated total	100.0%	59,826		8,381	51,445	83	583	1,774	5,941	11,519	34,292	5,634	
Cities outside metropolitan areas	442,777												
Area actually reporting	90.3%	24,373		3,616	20,757	35	242	334	3,005	5,156	14,624	977	
Estimated total	100.0%	26,984		4,004	22,980	39	268	370	3,327	5,708	16,190	1,082	
Rural	352,126												
Area actually reporting	82.8%	6,118		1,105	5,013	25	146	51	883	1,994	2,422	597	
Estimated total	100.0%	7,386		1,334	6,052	30	176	62	1,066	2,407	2,924	721	
State Total	**1,855,059**	**94,196**		**13,719**	**80,477**	**152**	**1,027**	**2,206**	**10,334**	**19,634**	**53,406**	**7,437**	
Rate per 100,000 inhabitants		5,077.8		739.5	4,338.2	8.2	55.4	118.9	557.1	1,058.4	2,878.9	400.9	
NEW YORK													
Metropolitan Statistical Area	17,639,788												
Area actually reporting	90.5%	470,354		88,373	381,981	862	3,215	35,621	48,675	64,789	272,759	44,433	
Estimated total	100.0%	502,782		91,371	411,411	894	3,478	36,332	50,667	69,911	295,019	46,481	
Cities outside metropolitan areas	607,003												
Area actually reporting	86.1%	16,156		1,387	14,769	3	132	197	1,055	2,462	11,889	418	
Estimated total	100.0%	18,760		1,611	17,149	4	153	229	1,225	2,859	13,805	485	
Rural	910,741												
Area actually reporting	92.1%	14,346		1,886	12,460	10	234	85	1,557	3,619	8,473	368	
Estimated total	100.0%	15,579		2,048	13,531	11	254	92	1,691	3,930	9,201	400	
State Total	**19,157,532**	**537,121**		**95,030**	**442,091**	**909**	**3,885**	**36,653**	**53,583**	**76,700**	**318,025**	**47,366**	
Rate per 100,000 inhabitants		2,803.7		496.0	2,307.7	4.7	20.3	191.3	279.7	400.4	1,660.1	247.2	
NORTH CAROLINA													
Metropolitan Statistical Area	5,619,995												
Area actually reporting	99.3%	282,298		28,800	253,498	373	1,543	9,864	17,020	65,851	168,529	19,118	
Estimated total	100.0%	284,500		28,953	255,547	374	1,552	9,909	17,118	66,280	170,055	19,212	
Cities outside metropolitan areas	810,696												
Area actually reporting	95.6%	54,791		5,224	49,567	52	291	1,519	3,362	12,354	34,847	2,366	
Estimated total	100.0%	57,283		5,461	51,822	54	304	1,588	3,515	12,916	36,432	2,474	
Rural	1,889,455												
Area actually reporting	95.8%	48,895		4,506	44,389	115	326	678	3,387	19,483	21,860	3,046	
Estimated total	100.0%	51,043		4,704	46,339	120	340	708	3,536	20,339	22,820	3,180	
State Total	**8,320,146**	**392,826**		**39,118**	**353,708**	**548**	**2,196**	**12,205**	**24,169**	**99,535**	**229,307**	**24,866**	
Rate per 100,000 inhabitants		4,721.4		470.2	4,251.2	6.6	26.4	146.7	290.5	1,196.3	2,756.0	298.9	
NORTH DAKOTA													
Metropolitan Statistical Area	280,387												
Area actually reporting	99.1%	9,430		299	9,131	2	94	41	162	1,282	7,218	631	
Estimated total	100.0%	9,528		301	9,227	2	95	41	163	1,297	7,294	636	
Cities outside metropolitan areas	144,198												
Area actually reporting	88.3%	3,666		128	3,538	2	41	15	70	477	2,859	202	
Estimated total	100.0%	4,149		144	4,005	2	46	17	79	540	3,236	229	
Rural	209,525												
Area actually reporting	84.5%	1,336		44	1,292	1	19	0	24	343	820	129	
Estimated total	100.0%	1,581		51	1,530	1	22	0	28	406	971	153	
State Total	**634,110**	**15,258**		**496**	**14,762**	**5**	**163**	**58**	**270**	**2,243**	**11,501**	**1,018**	
Rate per 100,000 inhabitants		2,406.2		78.2	2,328.0	0.8	25.7	9.1	42.6	353.7	1,813.7	160.5	

See footnotes at end of table.

Table 5

Index of Crime

by State, 2002—Continued

Area	Population	Crime Index	Modified Crime Index[1]	Violent crime[2]	Property crime[2]	Murder and non-negligent man-slaughter	Forcible rape	Robbery	Aggravated assault	Burglary	Larceny-theft	Motor vehicle theft	Arson[1]
OHIO													
Metropolitan Statistical Area	9,269,065												
Area actually reporting	87.5%	376,175		35,708	340,467	468	4,018	16,627	14,595	79,941	222,822	37,704	
Estimated total	100.0%	408,945		37,428	371,517	486	4,304	17,253	15,385	85,684	245,901	39,932	
Cities outside metropolitan areas	795,592												
Area actually reporting	79.5%	30,482		1,474	29,008	15	268	404	787	5,256	22,644	1,108	
Estimated total	100.0%	38,347		1,854	36,493	19	337	508	990	6,612	28,487	1,394	
Rural	1,356,610												
Area actually reporting	62.5%	13,640		529	13,111	13	105	69	342	4,295	7,915	901	
Estimated total	100.0%	21,812		846	20,966	21	168	110	547	6,868	12,657	1,441	
State Total	**11,421,267**	**469,104**		**40,128**	**428,976**	**526**	**4,809**	**17,871**	**16,922**	**99,164**	**287,045**	**42,767**	
Rate per 100,000 inhabitants		4,107.3		351.3	3,755.9	4.6	42.1	156.5	148.2	868.2	2,513.3	374.5	
OKLAHOMA													
Metropolitan Statistical Area	2,123,513												
Area actually reporting	100.0%	122,845		12,688	110,157	104	1,124	2,614	8,846	24,466	75,589	10,102	
Cities outside metropolitan areas	699,127												
Area actually reporting	100.0%	32,564		3,524	29,040	24	327	313	2,860	7,285	20,109	1,646	
Rural	671,074												
Area actually reporting	100.0%	10,306		1,375	8,931	35	122	39	1,179	3,420	4,487	1,024	
State Total	**3,493,714**	**165,715**		**17,587**	**148,128**	**163**	**1,573**	**2,966**	**12,885**	**35,171**	**100,185**	**12,772**	
Rate per 100,000 inhabitants		4,743.2		503.4	4,239.8	4.7	45.0	84.9	368.8	1,006.7	2,867.6	365.6	
OREGON													
Metropolitan Statistical Area	2,575,588												
Area actually reporting	99.9%	137,598		8,793	128,805	53	989	2,444	5,307	19,095	95,330	14,380	
Estimated total	100.0%	137,645		8,795	128,850	53	989	2,445	5,308	19,101	95,364	14,385	
Cities outside metropolitan areas	443,276												
Area actually reporting	97.1%	23,232		1,030	22,202	5	160	240	625	3,658	17,228	1,316	
Estimated total	100.0%	23,933		1,061	22,872	5	165	247	644	3,768	17,748	1,356	
Rural	502,651												
Area actually reporting	100.0%	9,865		442	9,423	14	84	50	294	2,827	5,813	783	
State Total	**3,521,515**	**171,443**		**10,298**	**161,145**	**72**	**1,238**	**2,742**	**6,246**	**25,696**	**118,925**	**16,524**	
Rate per 100,000 inhabitants		4,868.4		292.4	4,576.0	2.0	35.2	77.9	177.4	729.7	3,377.1	469.2	
PENNSYLVANIA													
Metropolitan Statistical Area	10,437,252												
Area actually reporting	90.6%	289,525		43,374	246,151	564	3,005	16,123	23,682	44,675	172,421	29,055	
Estimated total	100.0%	312,507		45,563	266,944	584	3,166	16,685	25,128	47,667	188,670	30,607	
Cities outside metropolitan areas	805,839												
Area actually reporting	76.1%	16,064		1,795	14,269	10	195	264	1,326	2,271	11,265	733	
Estimated total	100.0%	21,122		2,360	18,762	13	256	347	1,744	2,986	14,812	964	
Rural	1,092,000												
Area actually reporting	100.0%	16,817		1,655	15,162	27	309	131	1,188	4,957	8,959	1,246	
State Total	**12,335,091**	**350,446**		**49,578**	**300,868**	**624**	**3,731**	**17,163**	**28,060**	**55,610**	**212,441**	**32,817**	
Rate per 100,000 inhabitants		2,841.0		401.9	2,439.1	5.1	30.2	139.1	227.5	450.8	1,722.2	266.0	
PUERTO RICO													
Metropolitan Statistical Area	3,252,499												
Area actually reporting	100.0%	79,618		11,997	67,621	698	207	8,184	2,908	20,346	35,251	12,024	
Cities outside metropolitan areas	606,307												
Area actually reporting	100.0%	11,165		1,474	9,691	76	34	794	570	4,391	4,389	911	
Total	**3,858,806**	**90,783**		**13,471**	**77,312**	**774**	**241**	**8,978**	**3,478**	**24,737**	**39,640**	**12,935**	
Rate per 100,000 inhabitants		2,352.6		349.1	2,003.5	20.1	6.2	232.7	90.1	641.1	1,027.3	335.2	

See footnotes at end of table.

Table 5

Index of Crime

by State, 2002—Continued

Area	Population	Crime Index	Modified Crime Index[1]	Violent crime[2]	Property crime[2]	Murder and non-negligent man-slaughter	Forcible rape	Robbery	Aggravated assault	Burglary	Larceny-theft	Motor vehicle theft	Arson[1]
RHODE ISLAND													
Metropolitan Statistical Area	1,003,857												
Area actually reporting	100.0%	35,952		2,827	33,125	37	356	892	1,542	5,980	22,362	4,783	
Cities outside metropolitan areas	65,868												
Area actually reporting	100.0%	2,358		188	2,170	1	23	23	141	431	1,660	79	
Rural	None												
Area actually reporting	100.0%	83		36	47	3	16	1	16	4	29	14	
State Total	**1,069,725**	**38,393**		**3,051**	**35,342**	**41**	**395**	**916**	**1,699**	**6,415**	**24,051**	**4,876**	
Rate per 100,000 inhabitants		3,589.1		285.2	3,303.8	3.8	36.9	85.6	158.8	599.7	2,248.3	455.8	
SOUTH CAROLINA													
Metropolitan Statistical Area	2,873,545												
Area actually reporting	99.8%	158,519		22,943	135,576	205	1,384	4,509	16,845	30,200	92,031	13,345	
Estimated total	100.0%	158,894		22,985	135,909	205	1,386	4,517	16,877	30,257	92,285	13,367	
Cities outside metropolitan areas	311,683												
Area actually reporting	98.4%	23,583		4,386	19,197	31	147	606	3,602	4,114	14,118	965	
Estimated total	100.0%	23,972		4,458	19,514	32	149	616	3,661	4,182	14,351	981	
Rural	921,955												
Area actually reporting	100.0%	34,703		6,318	28,385	61	424	641	5,192	9,306	16,560	2,519	
State Total	**4,107,183**	**217,569**		**33,761**	**183,808**	**298**	**1,959**	**5,774**	**25,730**	**43,745**	**123,196**	**16,867**	
Rate per 100,000 inhabitants		5,297.3		822.0	4,475.3	7.3	47.7	140.6	626.5	1,065.1	2,999.5	410.7	
SOUTH DAKOTA													
Metropolitan Statistical Area	263,131												
Area actually reporting	93.8%	8,988		725	8,263	3	215	82	425	1,448	6,428	387	
Estimated total	100.0%	9,439		753	8,686	3	226	84	440	1,519	6,764	403	
Cities outside metropolitan areas	214,373												
Area actually reporting	88.6%	5,222		301	4,921	4	71	16	210	849	3,820	252	
Estimated total	100.0%	5,893		340	5,553	5	80	18	237	958	4,311	284	
Rural	283,559												
Area actually reporting	65.7%	1,321		169	1,152	2	36	10	121	366	699	87	
Estimated total	100.0%	2,010		257	1,753	3	55	15	184	557	1,064	132	
State Total	**761,063**	**17,342**		**1,350**	**15,992**	**11**	**361**	**117**	**861**	**3,034**	**12,139**	**819**	
Rate per 100,000 inhabitants		2,278.7		177.4	2,101.3	1.4	47.4	15.4	113.1	398.7	1,595.0	107.6	
TENNESSEE													
Metropolitan Statistical Area	3,935,464												
Area actually reporting	100.0%	228,278		33,438	194,840	340	1,820	8,726	22,552	46,561	125,860	22,419	
Cities outside metropolitan areas	656,434												
Area actually reporting	99.9%	36,531		4,236	32,295	28	244	532	3,432	6,679	23,639	1,977	
Estimated total	100.0%	36,574		4,241	32,333	28	244	533	3,436	6,687	23,667	1,979	
Rural	1,205,391												
Area actually reporting	100.0%	26,109		3,883	22,226	52	226	154	3,451	8,000	12,083	2,143	
State Total	**5,797,289**	**290,961**		**41,562**	**249,399**	**420**	**2,290**	**9,413**	**29,439**	**61,248**	**161,610**	**26,541**	
Rate per 100,000 inhabitants		5,018.9		716.9	4,302.0	7.2	39.5	162.4	507.8	1,056.5	2,787.7	457.8	
TEXAS													
Metropolitan Statistical Area	18,479,316												
Area actually reporting	99.9%	1,035,510		116,035	919,475	1,165	7,536	36,665	70,669	188,088	633,518	97,869	
Estimated total	100.0%	1,036,268		116,090	920,178	1,165	7,541	36,679	70,705	188,238	634,024	97,916	
Cities outside metropolitan areas	1,486,837												
Area actually reporting	99.2%	62,401		6,215	56,186	50	623	696	4,846	13,294	40,038	2,854	
Estimated total	100.0%	62,653		6,244	56,409	50	625	697	4,872	13,341	40,202	2,866	
Rural	1,813,740												
Area actually reporting	100.0%	31,371		3,684	27,687	87	342	204	3,051	11,023	14,766	1,898	
State Total	**21,779,893**	**1,130,292**		**126,018**	**1,004,274**	**1,302**	**8,508**	**37,580**	**78,628**	**212,602**	**688,992**	**102,680**	
Rate per 100,000 inhabitants		5,189.6		578.6	4,611.0	6.0	39.1	172.5	361.0	976.1	3,163.4	471.4	

See footnotes at end of table.

Table 5

Index of Crime

by State, 2002—Continued

Area	Population	Crime Index	Modified Crime Index[1]	Violent crime[2]	Property crime[2]	Murder and non-negligent man-slaughter	Forcible rape	Robbery	Aggravated assault	Burglary	Larceny-theft	Motor vehicle theft	Arson[1]
UTAH													
Metropolitan Statistical Area	1,772,063												
Area actually reporting	99.8%	88,281		4,596	83,685	34	723	1,096	2,743	12,621	64,067	6,997	
Estimated total	100.0%	88,399		4,601	83,798	34	724	1,097	2,746	12,639	64,153	7,006	
Cities outside metropolitan areas	293,306												
Area actually reporting	96.5%	9,775		563	9,212	6	152	28	377	1,521	7,263	428	
Estimated total	100.0%	10,127		583	9,544	6	157	29	391	1,576	7,525	443	
Rural	250,887												
Area actually reporting	96.6%	4,447		294	4,153	7	60	14	213	878	3,011	264	
Estimated total	100.0%	4,603		304	4,299	7	62	14	221	909	3,117	273	
State Total	**2,316,256**	**103,129**		**5,488**	**97,641**	**47**	**943**	**1,140**	**3,358**	**15,124**	**74,795**	**7,722**	
Rate per 100,000 inhabitants		4,452.4		236.9	4,215.5	2.0	40.7	49.2	145.0	653.0	3,229.1	333.4	
VERMONT													
Metropolitan Statistical Area	163,177												
Area actually reporting	100.0%	5,417		216	5,201	8	16	34	158	1,128	3,858	215	
Cities outside metropolitan areas	206,092												
Area actually reporting	99.4%	6,187		272	5,915	1	68	33	170	1,013	4,653	249	
Estimated total	100.0%	6,224		273	5,951	1	68	33	171	1,019	4,681	251	
Rural	247,323												
Area actually reporting	100.0%	3,959		169	3,790	4	42	10	113	1,342	2,145	303	
State Total	**616,592**	**15,600**		**658**	**14,942**	**13**	**126**	**77**	**442**	**3,489**	**10,684**	**769**	
Rate per 100,000 inhabitants		2,530.0		106.7	2,423.3	2.1	20.4	12.5	71.7	565.9	1,732.8	124.7	
VIRGINIA													
Metropolitan Statistical Area	5,695,993												
Area actually reporting	99.6%	195,402		18,151	177,251	304	1,435	6,492	9,920	25,657	134,985	16,609	
Estimated total	100.0%	196,372		18,251	178,121	305	1,443	6,520	9,983	25,768	135,664	16,689	
Cities outside metropolitan areas	449,150												
Area actually reporting	92.7%	14,081		1,174	12,907	15	125	216	818	1,902	10,393	612	
Estimated total	100.0%	15,185		1,266	13,919	16	135	233	882	2,051	11,208	660	
Rural	1,148,399												
Area actually reporting	99.4%	17,378		1,729	15,649	67	259	207	1,196	3,915	10,612	1,122	
Estimated total	100.0%	17,482		1,739	15,743	67	261	208	1,203	3,938	10,676	1,129	
State Total	**7,293,542**	**229,039**		**21,256**	**207,783**	**388**	**1,839**	**6,961**	**12,068**	**31,757**	**157,548**	**18,478**	
Rate per 100,000 inhabitants		3,140.3		291.4	2,848.9	5.3	25.2	95.4	165.5	435.4	2,160.1	253.3	
WASHINGTON													
Metropolitan Statistical Area	5,044,509												
Area actually reporting	97.9%	257,184		18,287	238,897	146	2,166	5,365	10,610	44,484	157,459	36,954	
Estimated total	100.0%	261,666		18,554	243,112	148	2,210	5,433	10,763	45,291	160,226	37,595	
Cities outside metropolitan areas	463,899												
Area actually reporting	90.7%	29,773		1,372	28,401	10	285	262	815	4,782	21,958	1,661	
Estimated total	100.0%	32,838		1,513	31,325	11	314	289	899	5,274	24,219	1,832	
Rural	560,588												
Area actually reporting	100.0%	15,427		897	14,530	25	210	75	587	4,383	9,081	1,066	
State Total	**6,068,996**	**309,931**		**20,964**	**288,967**	**184**	**2,734**	**5,797**	**12,249**	**54,948**	**193,526**	**40,493**	
Rate per 100,000 inhabitants		5,106.8		345.4	4,761.4	3.0	45.0	95.5	201.8	905.4	3,188.8	667.2	
WEST VIRGINIA													
Metropolitan Statistical Area	762,826												
Area actually reporting	91.8%	22,873		1,968	20,905	19	166	416	1,367	4,570	14,150	2,185	
Estimated total	100.0%	25,084		2,156	22,928	20	180	458	1,498	4,938	15,629	2,361	
Cities outside metropolitan areas	278,400												
Area actually reporting	81.1%	6,428		567	5,861	6	39	88	434	1,185	4,369	307	
Estimated total	100.0%	7,921		699	7,222	8	48	108	535	1,460	5,384	378	
Rural	760,647												
Area actually reporting	97.3%	11,978		1,329	10,649	28	97	89	1,115	3,189	6,333	1,127	
Estimated total	100.0%	12,315		1,366	10,949	29	100	91	1,146	3,279	6,511	1,159	
State Total	**1,801,873**	**45,320**		**4,221**	**41,099**	**57**	**328**	**657**	**3,179**	**9,677**	**27,524**	**3,898**	
Rate per 100,000 inhabitants		2,515.2		234.3	2,280.9	3.2	18.2	36.5	176.4	537.1	1,527.5	216.3	

See footnotes at end of table.

Table 5

Index of Crime

by State, 2002—Continued

Area	*Population*	*Crime Index*	*Modified Crime Index*[1]	*Violent crime*[2]	*Property crime*[2]	*Murder and non-negligent man-slaughter*	*Forcible rape*	*Robbery*	*Aggravated assault*	*Burglary*	*Larceny-theft*	*Motor vehicle theft*	*Arson*[1]
WISCONSIN													
Metropolitan Statistical Area	3,692,594												
Area actually reporting	97.4%	134,920		10,363	124,557	135	956	4,572	4,700	19,851	93,057	11,649	
Estimated total	100.0%	136,716		10,437	126,279	136	967	4,588	4,746	20,143	94,399	11,737	
Cities outside metropolitan areas	718,125												
Area actually reporting	99.0%	25,127		1,012	24,115	2	147	85	778	3,156	20,105	854	
Estimated total	100.0%	25,371		1,022	24,349	2	148	86	786	3,187	20,300	862	
Rural	1,030,477												
Area actually reporting	97.6%	14,547		761	13,786	16	119	38	588	4,487	8,460	839	
Estimated total	100.0%	14,900		779	14,121	16	122	39	602	4,596	8,666	859	
State Total	**5,441,196**	**176,987**		**12,238**	**164,749**	**154**	**1,237**	**4,713**	**6,134**	**27,926**	**123,365**	**13,458**	
Rate per 100,000 inhabitants		3,252.7		224.9	3,027.8	2.8	22.7	86.6	112.7	513.2	2,267.2	247.3	
WYOMING													
Metropolitan Statistical Area	149,614												
Area actually reporting	100.0%	6,626		367	6,259	5	54	51	257	988	4,957	314	
Cities outside metropolitan areas	208,723												
Area actually reporting	98.4%	8,560		649	7,911	4	56	35	554	994	6,592	325	
Estimated total	100.0%	8,697		660	8,037	4	57	36	563	1,010	6,697	330	
Rural	140,366												
Area actually reporting	100.0%	2,535		337	2,198	6	37	6	288	450	1,649	99	
State Total	**498,703**	**17,858**		**1,364**	**16,494**	**15**	**148**	**93**	**1,108**	**2,448**	**13,303**	**743**	
Rate per 100,000 inhabitants		3,580.9		273.5	3,307.4	3.0	29.7	18.6	222.2	490.9	2,667.5	149.0	

[1] Although arson data are included in the trend and clearance tables, sufficient data are not available to estimate totals for this offense.
[2] Violent crimes are offenses of murder, forcible rape, robbery, and aggravated assault. Property crimes are offenses of burglary, larceny-theft, and motor vehicle theft.
[3] Includes offenses reported by the Zoological Police and the Metro Transit Police.
[4] Limited data for 2002 were available. See Offense Estimation, Appendix I, for details.
NOTE: Offense totals are based on all data received from reporting agencies and estimates for unreported areas.

Table 6

Index of Crime

by Metropolitan Statistical Area, 2002

Metropolitan Statistical Area	Population	Crime Index	Modified Crime Index[1]	Violent crime[2]	Property crime[2]	Murder and non-negligent man-slaughter	Forcible rape	Robbery	Aggravated assault	Burglary	Larceny-theft	Motor vehicle theft	Arson[1]
Abilene, TX M.S.A.	**132,188**												
(Includes Taylor County.)													
City of Abilene	115,356	5,140		423	4,717	4	60	106	253	1,228	3,271	218	
Total area actually reporting	100.0%	5,471		452	5,019	5	62	109	276	1,362	3,418	239	
Rate per 100,000 inhabitants		4,138.8		341.9	3,796.9	3.8	46.9	82.5	208.8	1,030.4	2,585.7	180.8	
Albany, GA M.S.A.	**126,341**												
(Includes Dougherty and Lee Counties.)													
City of Albany	80,452	5,430		514	4,916	7	49	220	238	1,297	3,319	300	
Total area actually reporting	100.0%	6,706		559	6,147	7	50	232	270	1,577	4,202	368	
Rate per 100,000 inhabitants		5,307.9		442.5	4,865.4	5.5	39.6	183.6	213.7	1,248.2	3,325.9	291.3	
Albuquerque, NM M.S.A.	**726,846**												
(Includes Bernalillo, Sandoval, and Valencia Counties.)													
City of Albuquerque	457,488	35,762		4,889	30,873	51	293	1,295	3,250	5,452	21,371	4,050	
Total area actually reporting	94.5%	43,726		6,401	37,325	68	396	1,470	4,467	6,999	25,526	4,800	
Estimated total	100.0%	44,816		6,644	38,172	70	412	1,501	4,661	7,271	25,998	4,903	
Rate per 100,000 inhabitants		6,165.8		914.1	5,251.7	9.6	56.7	206.5	641.3	1,000.3	3,576.8	674.6	
Alexandria, LA M.S.A.	**126,723**												
(Includes Rapides Parish.)													
City of Alexandria	46,483	5,554		959	4,595	11	17	199	732	1,117	3,285	193	
Total area actually reporting	97.4%	8,280		1,269	7,011	18	35	223	993	2,055	4,584	372	
Estimated total	100.0%	8,474		1,290	7,184	18	36	227	1,009	2,090	4,712	382	
Rate per 100,000 inhabitants		6,687.0		1,018.0	5,669.1	14.2	28.4	179.1	796.2	1,649.3	3,718.3	301.4	
Allentown-Bethlehem-Easton, PA M.S.A.	**640,766**												
(Includes Carbon, Lehigh, and Northampton Counties.)													
City of:													
Allentown	107,101	5,944		615	5,329	9	58	294	254	1,212	3,615	502	
Bethlehem	71,643	2,418		245	2,173	2	31	98	114	398	1,616	159	
Total area actually reporting	86.1%	17,066		1,701	15,365	18	180	516	987	2,674	11,595	1,096	
Estimated total	100.0%	19,167		1,901	17,266	20	195	567	1,119	2,948	13,080	1,238	
Rate per 100,000 inhabitants		2,991.3		296.7	2,694.6	3.1	30.4	88.5	174.6	460.1	2,041.3	193.2	
Altoona, PA M.S.A.	**129,712**												
(Includes Blair County.)													
City of Altoona	49,741	2,058		177	1,881	2	20	74	81	540	1,218	123	
Total area actually reporting	79.4%	3,073		302	2,771	2	39	99	162	842	1,763	166	
Estimated total	100.0%	3,703		362	3,341	3	43	114	202	924	2,208	209	
Rate per 100,000 inhabitants		2,854.8		279.1	2,575.7	2.3	33.2	87.9	155.7	712.3	1,702.2	161.1	
Amarillo, TX M.S.A.	**227,555**												
(Includes Potter and Randall Counties.)													
City of Amarillo	181,355	13,473		1,479	11,994	7	109	330	1,033	2,468	8,566	960	
Total area actually reporting	100.0%	14,573		1,556	13,017	7	116	334	1,099	2,756	9,231	1,030	
Rate per 100,000 inhabitants		6,404.2		683.8	5,720.4	3.1	51.0	146.8	483.0	1,211.1	4,056.6	452.6	
Anchorage, AK M.S.A.	**267,280**												
(Includes Anchorage Borough.)													
Total area actually reporting	100.0%	13,670		1,721	11,949	18	254	382	1,067	1,521	9,255	1,173	
Rate per 100,000 inhabitants		5,114.5		643.9	4,470.6	6.7	95.0	142.9	399.2	569.1	3,462.7	438.9	
Ann Arbor, MI M.S.A.	**585,259**												
(Includes Lenawee, Livingston, and Washtenaw Counties.)													
City of Ann Arbor	115,309	3,727		301	3,426	5	26	87	183	859	2,385	182	
Total area actually reporting	100.0%	16,995		1,507	15,488	18	212	293	984	3,341	10,963	1,184	
Rate per 100,000 inhabitants		2,903.8		257.5	2,646.3	3.1	36.2	50.1	168.1	570.9	1,873.2	202.3	
Anniston, AL M.S.A.	**113,244**												
(Includes Calhoun County.)													
City of Anniston	24,491	3,617		572	3,045	7	35	164	366	900	1,995	150	
Total area actually reporting	100.0%	6,614		780	5,834	11	53	223	493	1,516	4,005	313	
Rate per 100,000 inhabitants		5,840.5		688.8	5,151.7	9.7	46.8	196.9	435.3	1,338.7	3,536.6	276.4	
Appleton-Oshkosh-Neenah, WI M.S.A.	**363,218**												
(Includes Calumet, Outagamie, and Winnebago Counties.)													
City of:													
Appleton	71,100	1,967		127	1,840	0	18	18	91	245	1,520	75	
Oshkosh	63,825	2,440		143	2,297	1	9	18	115	288	1,936	73	
Neenah	24,861	495		18	477	0	2	0	16	55	405	17	
Total area actually reporting	100.0%	8,790		388	8,402	2	57	45	284	1,011	7,081	310	
Rate per 100,000 inhabitants		2,420.0		106.8	2,313.2	0.6	15.7	12.4	78.2	278.3	1,949.5	85.3	

See footnotes at end of table.

Table 6

Index of Crime

by Metropolitan Statistical Area, 2002—Continued

Metropolitan Statistical Area	Population	Crime Index	Modified Crime Index[1]	Violent crime[2]	Property crime[2]	Murder and non-negligent man-slaughter	Forcible rape	Robbery	Aggravated assault	Burglary	Larceny-theft	Motor vehicle theft	Arson[1]
Asheville, NC M.S.A.	**233,567**												
(Includes Buncombe and Madison Counties.)													
City of Asheville	71,207	4,861		476	4,385	12	44	197	223	790	3,112	483	
Total area actually reporting	99.1%	8,304		786	7,518	21	57	228	480	1,808	4,947	763	
Estimated total	100.0%	8,432		796	7,636	21	58	231	486	1,833	5,035	768	
Rate per 100,000 inhabitants		3,610.1		340.8	3,269.3	9.0	24.8	98.9	208.1	784.8	2,155.7	328.8	
Athens, GA M.S.A.	**160,451**												
(Includes Clarke, Madison, and Oconee Counties.)													
City of Athens-Clarke County	105,007	6,693		441	6,252	7	53	158	223	1,042	4,779	431	
Total area actually reporting	99.7%	8,511		518	7,993	9	57	172	280	1,346	6,067	580	
Estimated total	100.0%	8,543		521	8,022	9	57	173	282	1,351	6,088	583	
Rate per 100,000 inhabitants		5,324.4		324.7	4,999.7	5.6	35.5	107.8	175.8	842.0	3,794.3	363.4	
Atlanta, GA M.S.A.	**4,299,988**												
(Includes Barrow, Bartow, Carroll, Cherokee, Clayton, Cobb, Coweta, DeKalb, Douglas, Fayette, Forsyth, Fulton, Gwinnett, Henry, Newton, Paulding, Pickens, Rockdale, Spalding, and Walton Counties.)													
City of Atlanta	435,494	49,451		9,969	39,482	152	276	4,168	5,373	8,554	23,706	7,222	
Total area actually reporting	98.8%	196,234		22,313	173,921	354	1,041	9,137	11,781	37,109	112,403	24,409	
Estimated total	100.0%	199,455		22,579	176,876	357	1,053	9,228	11,941	37,620	114,576	24,680	
Rate per 100,000 inhabitants		4,638.5		525.1	4,113.4	8.3	24.5	214.6	277.7	874.9	2,664.6	574.0	
Atlantic-Cape May, NJ M.S.A.	**362,299**												
(Includes Atlantic and Cape May Counties.)													
City of Atlantic City	41,364	5,346		663	4,683	5	21	283	354	482	4,031	170	
Total area actually reporting	100.0%	17,419		1,708	15,711	12	91	596	1,009	2,633	12,435	643	
Rate per 100,000 inhabitants		4,807.9		471.4	4,336.5	3.3	25.1	164.5	278.5	726.7	3,432.2	177.5	
Auburn-Opelika, AL M.S.A.	**116,111**												
(Includes Lee County.)													
City of:													
Auburn	43,368	2,282		166	2,116	2	17	48	99	516	1,506	94	
Opelika	23,706	2,063		357	1,706	2	29	70	256	422	1,276	8	
Total area actually reporting	100.0%	6,584		677	5,907	7	60	156	454	1,670	4,006	231	
Rate per 100,000 inhabitants		5,670.4		583.1	5,087.4	6.0	51.7	134.4	391.0	1,438.3	3,450.1	198.9	
Augusta-Aiken, GA-SC M.S.A.	**495,578**												
(Includes Columbia, McDuffie, and Richmond Counties, GA and Aiken and Edgefield Counties, SC.)													
City of Aiken, SC	25,938	1,334		100	1,234	4	9	23	64	163	1,018	53	
Total area actually reporting	99.9%	21,823		1,564	20,259	23	236	634	671	4,153	14,332	1,774	
Estimated total	100.0%	21,836		1,565	20,271	23	236	634	672	4,155	14,341	1,775	
Rate per 100,000 inhabitants		4,406.2		315.8	4,090.4	4.6	47.6	127.9	135.6	838.4	2,893.8	358.2	
Austin-San Marcos, TX M.S.A.	**1,305,388**												
(Includes Bastrop, Caldwell, Hays, Travis, and Williamson Counties.)													
City of:													
Austin	685,784	42,979		3,203	39,776	25	256	1,174	1,748	6,916	29,725	3,135	
San Marcos	36,279	1,593		146	1,447	0	34	34	78	234	1,133	80	
Total area actually reporting	100.0%	62,158		4,838	57,320	39	501	1,403	2,895	10,985	42,237	4,098	
Rate per 100,000 inhabitants		4,761.6		370.6	4,391.0	3.0	38.4	107.5	221.8	841.5	3,235.6	313.9	
Bakersfield, CA M.S.A.	**685,953**												
(Includes Kern County.)													
City of Bakersfield	256,134	11,846		1,071	10,775	22	47	355	647	2,436	6,941	1,398	
Total area actually reporting	100.0%	29,148		3,371	25,777	51	220	779	2,321	6,515	15,842	3,420	
Rate per 100,000 inhabitants		4,249.3		491.4	3,757.8	7.4	32.1	113.6	338.4	949.8	2,309.5	498.6	
Baltimore, MD M.S.A.	**2,630,914**												
(Includes Baltimore City and Anne Arundel, Baltimore, Carroll, Harford, Howard, and Queen Anne's Counties.)													
City of:													
Baltimore	671,028	55,820		13,789	42,031	253	178	4,714	8,644	8,759	26,716	6,556	
Annapolis	36,932	2,330		421	1,909	4	15	149	253	414	1,380	115	
Total area actually reporting	100.0%	134,817		26,049	108,768	317	631	7,743	17,358	20,892	74,924	12,952	
Rate per 100,000 inhabitants		5,124.3		990.1	4,134.2	12.0	24.0	294.3	659.8	794.1	2,847.8	492.3	

See footnotes at end of table.

Table 6

Index of Crime

by Metropolitan Statistical Area, 2002—Continued

Metropolitan Statistical Area	Population	Crime Index	Modified Crime Index[1]	Violent crime[2]	Property crime[2]	Murder and non-negligent man-slaughter	Forcible rape	Robbery	Aggravated assault	Burglary	Larceny-theft	Motor vehicle theft	Arson[1]
Bangor, ME M.S.A.	**69,434**												
(Includes part of Penobscot and Waldo Counties.)													
City of Bangor	31,956	1,630		39	1,591	0	4	18	17	158	1,378	55	
Total area actually reporting	99.2%	2,635		53	2,582	0	7	21	25	302	2,201	79	
Estimated total	100.0%	2,647		53	2,594	0	7	21	25	304	2,211	79	
Rate per 100,000 inhabitants		3,812.3		76.3	3,735.9	0.0	10.1	30.2	36.0	437.8	3,184.3	113.8	
Baton Rouge, LA M.S.A.[3]	**604,739**												
(Includes Ascension, East Baton Rouge, Livingston, and West Baton Rouge Parishes.)													
City of Baton Rouge[3]	228,515	18,949		2,670	16,279	59	133	1,107	1,371	4,070	10,763	1,446	
Total area actually reporting	99.5%	40,212		4,358	35,854	86	260	1,404	2,608	8,347	25,008	2,499	
Estimated total	100.0%	40,401		4,378	36,023	86	261	1,408	2,623	8,381	25,133	2,509	
Rate per 100,000 inhabitants		6,680.7		723.9	5,956.8	14.2	43.2	232.8	433.7	1,385.9	4,156.0	414.9	
Beaumont-Port Arthur, TX M.S.A.	**402,229**												
(Includes Hardin, Jefferson, and Orange Counties.)													
City of:													
Beaumont	118,934	10,443		1,150	9,293	7	172	408	563	1,722	7,015	556	
Port Arthur	60,326	2,883		368	2,515	6	14	170	178	866	1,357	292	
Total area actually reporting	100.0%	21,438		2,316	19,122	19	312	701	1,284	4,342	13,336	1,444	
Rate per 100,000 inhabitants		5,329.8		575.8	4,754.0	4.7	77.6	174.3	319.2	1,079.5	3,315.5	359.0	
Bellingham, WA M.S.A.	**171,763**												
(Includes Whatcom County.)													
City of Bellingham	69,164	5,108		164	4,944	2	22	71	69	678	3,972	294	
Total area actually reporting	100.0%	8,996		422	8,574	4	103	90	225	1,685	6,350	539	
Rate per 100,000 inhabitants		5,237.4		245.7	4,991.8	2.3	60.0	52.4	131.0	981.0	3,697.0	313.8	
Benton Harbor, MI M.S.A.	**164,284**												
(Includes Berrien County.)													
City of Benton Harbor	11,308	993		303	690	1	17	32	253	249	364	77	
Total area actually reporting	99.6%	6,941		876	6,065	8	112	101	655	1,275	4,376	414	
Estimated total	100.0%	6,960		877	6,083	8	112	101	656	1,278	4,389	416	
Rate per 100,000 inhabitants		4,236.6		533.8	3,702.7	4.9	68.2	61.5	399.3	777.9	2,671.6	253.2	
Bergen-Passaic, NJ M.S.A.	**1,401,881**												
(Includes Bergen and Passaic Counties.)													
Total area actually reporting	100.0%	33,533		3,495	30,038	28	98	1,594	1,775	5,476	19,916	4,646	
Rate per 100,000 inhabitants		2,392.0		249.3	2,142.7	2.0	7.0	113.7	126.6	390.6	1,420.7	331.4	
Billings, MT M.S.A.	**130,387**												
(Includes Yellowstone County.)													
City of Billings	90,569	4,846		215	4,631	0	13	59	143	407	3,943	281	
Total area actually reporting	100.0%	6,020		322	5,698	0	16	69	237	520	4,829	349	
Rate per 100,000 inhabitants		4,617.0		247.0	4,370.1	0.0	12.3	52.9	181.8	398.8	3,703.6	267.7	
Biloxi-Gulfport-Pascagoula, MS M.S.A.	**367,459**												
(Includes Hancock, Harrison, and Jackson Counties.)													
City of:													
Biloxi	51,127	3,852		329	3,523	2	29	120	178	921	2,305	297	
Gulfport	71,805	5,818		326	5,492	11	48	165	102	1,168	3,856	468	
Pascagoula	26,450	2,344		153	2,191	2	14	84	53	505	1,436	250	
Total area actually reporting	92.3%	20,136		1,295	18,841	32	156	505	602	4,648	12,598	1,595	
Estimated total	100.0%	20,881		1,340	19,541	34	164	512	630	4,846	13,041	1,654	
Rate per 100,000 inhabitants		5,682.5		364.7	5,317.9	9.3	44.6	139.3	171.4	1,318.8	3,549.0	450.1	
Binghamton, NY M.S.A.	**254,727**												
(Includes Broome and Tioga Counties.)													
City of Binghamton	47,832	2,366		205	2,161	6	21	80	98	260	1,856	45	
Total area actually reporting	89.5%	6,079		474	5,605	9	54	127	284	855	4,574	176	
Estimated total	100.0%	6,717		529	6,188	9	57	145	318	939	5,033	216	
Rate per 100,000 inhabitants		2,636.9		207.7	2,429.3	3.5	22.4	56.9	124.8	368.6	1,975.8	84.8	
Birmingham, AL M.S.A.	**929,271**												
(Includes Blount, Jefferson, St. Clair, and Shelby Counties.)													
City of Birmingham	244,972	21,265		3,187	18,078	65	239	1,186	1,697	4,389	11,640	2,049	
Total area actually reporting	90.7%	39,487		4,642	34,845	81	380	1,729	2,452	7,941	23,407	3,497	
Estimated total	100.0%	43,580		4,983	38,597	85	405	1,841	2,652	8,632	26,204	3,761	
Rate per 100,000 inhabitants		4,689.7		536.2	4,153.5	9.1	43.6	198.1	285.4	928.9	2,819.8	404.7	
Bismarck, ND M.S.A.	**93,525**												
(Includes Burleigh and Morton Counties.)													
City of Bismarck	54,832	1,698		45	1,653	1	5	14	25	181	1,356	116	
Total area actually reporting	100.0%	2,416		83	2,333	2	21	19	41	296	1,862	175	
Rate per 100,000 inhabitants		2,583.3		88.7	2,494.5	2.1	22.5	20.3	43.8	316.5	1,990.9	187.1	

See footnotes at end of table.

Table 6

Index of Crime

by Metropolitan Statistical Area, 2002—Continued

Metropolitan Statistical Area	Population	Crime Index	Modified Crime Index[1]	Violent crime[2]	Property crime[2]	Murder and non-negligent man-slaughter	Forcible rape	Robbery	Aggravated assault	Burglary	Larceny-theft	Motor vehicle theft	Arson[1]
Bloomington, IN M.S.A.	**122,121**												
(Includes Monroe County.)													
City of Bloomington	70,186	2,744		109	2,635	2	35	32	40	437	2,053	145	
Total area actually reporting	100.0%	4,225		258	3,967	7	52	42	157	676	3,063	228	
Rate per 100,000 inhabitants		3,459.7		211.3	3,248.4	5.7	42.6	34.4	128.6	553.5	2,508.2	186.7	
Boise, ID M.S.A.	**448,110**												
(Includes Ada and Canyon Counties.)													
City of:													
Boise	192,561	8,748		679	8,069	6	92	84	497	1,318	6,209	542	
Nampa	53,759	2,871		261	2,610	1	71	27	162	449	1,912	249	
Total area actually reporting	100.0%	18,494		1,435	17,059	12	239	145	1,039	3,119	12,681	1,259	
Rate per 100,000 inhabitants		4,127.1		320.2	3,806.9	2.7	53.3	32.4	231.9	696.0	2,829.9	281.0	
Boston, MA-NH M.S.A.	**3,448,359**												
(Includes part of Bristol, Essex, Middlesex, Norfolk, Plymouth, Suffolk, and Worcester Counties, MA and part of Rockingham County, NH.)													
City of:													
Boston, MA	596,444	35,706		6,956	28,750	60	369	2,533	3,994	3,830	17,824	7,096	
Cambridge, MA	102,611	4,306		497	3,809	6	11	195	285	720	2,664	425	
Lynn, MA	90,156	3,924		857	3,067	3	9	180	665	561	1,463	1,043	
Waltham, MA	59,960	1,126		92	1,034	1	5	19	67	144	779	111	
Gloucester, MA	30,648	738		72	666	0	6	7	59	142	496	28	
Total area actually reporting	96.0%	97,790		15,269	82,521	90	782	4,299	10,098	13,305	55,738	13,478	
Estimated total	100.0%	100,675		15,612	85,063	91	806	4,351	10,364	13,810	57,512	13,741	
Rate per 100,000 inhabitants		2,919.5		452.7	2,466.8	2.6	23.4	126.2	300.5	400.5	1,667.8	398.5	
Brazoria, TX M.S.A.	**252,527**												
(Includes Brazoria County.)													
Total area actually reporting	99.7%	7,583		677	6,906	11	109	123	434	1,564	4,835	507	
Estimated total	100.0%	7,622		680	6,942	11	109	124	436	1,571	4,861	510	
Rate per 100,000 inhabitants		3,018.3		269.3	2,749.0	4.4	43.2	49.1	172.7	622.1	1,924.9	202.0	
Bremerton, WA M.S.A.	**238,852**												
(Includes Kitsap County.)													
City of Bremerton	38,365	2,917		407	2,510	1	82	64	260	519	1,659	332	
Total area actually reporting	100.0%	9,147		924	8,223	1	185	116	622	2,039	5,476	708	
Rate per 100,000 inhabitants		3,829.6		386.9	3,442.7	0.4	77.5	48.6	260.4	853.7	2,292.6	296.4	
Bridgeport, CT M.S.A.	**451,581**												
(Includes part of Fairfield and New Haven Counties.)													
City of Bridgeport	141,780	8,551		1,695	6,856	12	65	555	1,063	1,401	3,920	1,535	
Total area actually reporting	100.0%	16,044		2,046	13,998	17	115	715	1,199	2,544	9,259	2,195	
Rate per 100,000 inhabitants		3,552.9		453.1	3,099.8	3.8	25.5	158.3	265.5	563.4	2,050.4	486.1	
Brockton, MA M.S.A.	**258,627**												
(Includes part of Bristol, Norfolk, and Plymouth Counties.)													
City of Brockton	95,473	5,167		1,071	4,096	9	44	251	767	681	2,252	1,163	
Total area actually reporting	77.2%	7,372		1,377	5,995	9	53	285	1,030	990	3,637	1,368	
Estimated total	100.0%	8,618		1,528	7,090	10	63	308	1,147	1,209	4,399	1,482	
Rate per 100,000 inhabitants		3,332.2		590.8	2,741.4	3.9	24.4	119.1	443.5	467.5	1,700.9	573.0	
Brownsville-Harlingen-San Benito, TX M.S.A.	**350,147**												
(Includes Cameron County.)													
City of:													
Brownsville	145,941	12,759		806	11,953	1	32	181	592	1,207	10,266	480	
Harlingen	60,126	4,041		289	3,752	5	27	54	203	795	2,730	227	
San Benito	24,488	2,089		43	2,046	0	6	13	24	265	1,698	83	
Total area actually reporting	100.0%	22,627		1,508	21,119	11	108	279	1,110	3,159	17,005	955	
Rate per 100,000 inhabitants		6,462.1		430.7	6,031.5	3.1	30.8	79.7	317.0	902.2	4,856.5	272.7	
Bryan-College Station, TX M.S.A.	**159,199**												
(Includes Brazos County.)													
City of:													
Bryan	68,583	4,447		490	3,957	3	60	81	346	858	2,879	220	
College Station	70,911	2,972		141	2,831	2	37	16	86	354	2,374	103	
Total area actually reporting	100.0%	8,539		700	7,839	6	106	98	490	1,402	6,093	344	
Rate per 100,000 inhabitants		5,363.7		439.7	4,924.0	3.8	66.6	61.6	307.8	880.7	3,827.3	216.1	

See footnotes at end of table.

Table 6

Index of Crime

by Metropolitan Statistical Area, 2002—Continued

Metropolitan Statistical Area	Population	Crime Index	Modified Crime Index[1]	Violent crime[2]	Property crime[2]	Murder and non-negligent man-slaughter	Forcible rape	Robbery	Aggravated assault	Burglary	Larceny-theft	Motor vehicle theft	Arson[1]
Buffalo-Niagara Falls, NY M.S.A.	**1,181,277**												
(Includes Erie and Niagara Counties.)													
City of:													
Buffalo	295,441	19,017		3,757	15,260	43	185	1,627	1,902	3,857	9,115	2,288	
Niagara Falls	56,123	3,847		559	3,288	3	30	167	359	827	2,078	383	
Total area actually reporting	84.3%	37,760		5,300	32,460	48	299	2,068	2,885	6,771	22,123	3,566	
Estimated total	100.0%	41,495		5,641	35,854	52	326	2,155	3,108	7,337	24,715	3,802	
Rate per 100,000 inhabitants		3,512.7		477.5	3,035.2	4.4	27.6	182.4	263.1	621.1	2,092.2	321.9	
Burlington, VT M.S.A.	**163,177**												
(Includes part of Chittenden, Franklin, and Grand Isle Counties.)													
City of Burlington	39,385	1,871		115	1,756	1	5	18	91	324	1,349	83	
Total area actually reporting	100.0%	5,417		216	5,201	8	16	34	158	1,128	3,858	215	
Rate per 100,000 inhabitants		3,319.7		132.4	3,187.3	4.9	9.8	20.8	96.8	691.3	2,364.3	131.8	
Casper, WY M.S.A.	**67,196**												
(Includes Natrona County.)													
City of Casper	50,139	2,725		148	2,577	2	14	16	116	505	1,936	136	
Total area actually reporting	100.0%	3,360		184	3,176	3	14	18	149	667	2,317	192	
Rate per 100,000 inhabitants		5,000.3		273.8	4,726.5	4.5	20.8	26.8	221.7	992.6	3,448.1	285.7	
Cedar Rapids, IA M.S.A.	**192,385**												
(Includes Linn County.)													
City of Cedar Rapids	121,189	7,233		430	6,803	2	57	104	267	1,111	5,387	305	
Total area actually reporting	96.6%	8,226		481	7,745	2	65	109	305	1,382	5,994	369	
Estimated total	100.0%	8,441		493	7,948	2	66	111	314	1,409	6,162	377	
Rate per 100,000 inhabitants		4,387.6		256.3	4,131.3	1.0	34.3	57.7	163.2	732.4	3,203.0	196.0	
Charleston, WV M.S.A.	**250,758**												
(Includes Kanawha and Putnam Counties.)													
City of Charleston	53,230	4,463		553	3,910	7	25	162	359	838	2,615	457	
Total area actually reporting	88.6%	8,914		918	7,996	7	56	203	652	1,755	5,352	889	
Estimated total	100.0%	9,962		987	8,975	7	58	213	709	1,903	6,121	951	
Rate per 100,000 inhabitants		3,972.8		393.6	3,579.1	2.8	23.1	84.9	282.7	758.9	2,441.0	379.3	
Charleston-North Charleston, SC M.S.A.	**562,057**												
(Includes Berkeley, Charleston, and Dorchester Counties.)													
City of:													
Charleston	98,942	6,997		850	6,147	13	37	259	541	1,021	4,254	872	
North Charleston	81,530	8,884		1,354	7,530	16	103	441	794	1,357	4,891	1,282	
Total area actually reporting	99.7%	32,512		4,712	27,800	52	278	1,069	3,313	5,525	18,579	3,696	
Estimated total	100.0%	32,617		4,724	27,893	52	279	1,071	3,322	5,541	18,650	3,702	
Rate per 100,000 inhabitants		5,803.1		840.5	4,962.7	9.3	49.6	190.6	591.0	985.8	3,318.2	658.7	
Chattanooga, TN-GA M.S.A.	**477,446**												
(Includes Hamilton and Marion Counties, TN and Catoosa, Dade, and Walker Counties, GA.)													
City of Chattanooga, TN	158,507	15,867		2,399	13,468	24	112	625	1,638	2,574	9,462	1,432	
Total area actually reporting	100.0%	26,278		3,388	22,890	38	168	727	2,455	4,759	16,003	2,128	
Rate per 100,000 inhabitants		5,503.9		709.6	4,794.3	8.0	35.2	152.3	514.2	996.8	3,351.8	445.7	
Cheyenne, WY M.S.A.	**82,418**												
(Includes Laramie County.)													
City of Cheyenne	53,539	2,476		108	2,368	2	15	26	65	219	2,061	88	
Total area actually reporting	100.0%	3,266		183	3,083	2	40	33	108	321	2,640	122	
Rate per 100,000 inhabitants		3,962.7		222.0	3,740.7	2.4	48.5	40.0	131.0	389.5	3,203.2	148.0	
Chico-Paradise, CA M.S.A.	**210,636**												
(Includes Butte County.)													
City of:													
Chico	62,157	2,665		270	2,395	2	47	75	146	647	1,242	506	
Paradise	27,378	1,005		68	937	2	3	7	56	265	616	56	
Total area actually reporting	100.0%	8,337		675	7,662	4	74	148	449	2,078	4,129	1,455	
Rate per 100,000 inhabitants		3,958.0		320.5	3,637.6	1.9	35.1	70.3	213.2	986.5	1,960.3	690.8	
Cincinnati, OH-KY-IN M.S.A.	**1,659,096**												
(Includes Brown, Clermont, Hamilton, and Warren Counties, OH, Boone, Campbell, Gallatin, Grant, Kenton, and Pendleton Counties, KY, and Dearborn and Ohio Counties, IN.)													
City of Cincinnati, OH	333,273	29,205		4,193	25,012	64	388	2,412	1,329	6,461	14,526	4,025	
Total area actually reporting	75.7%	56,233		5,691	50,542	78	655	2,938	2,020	10,613	34,283	5,646	
Estimated total	100.0%	75,349		7,163	68,186	82	768	3,226	3,087	13,441	47,933	6,812	
Rate per 100,000 inhabitants		4,541.6		431.7	4,109.8	4.9	46.3	194.4	186.1	810.1	2,889.1	410.6	

See footnotes at end of table.

Table 6

Index of Crime

by Metropolitan Statistical Area, 2002—Continued

Metropolitan Statistical Area	Population	Crime Index	Modified Crime Index[1]	Violent crime[2]	Property crime[2]	Murder and non-negligent man-slaughter	Forcible rape	Robbery	Aggravated assault	Burglary	Larceny-theft	Motor vehicle theft	Arson[1]
Clarksville-Hopkinsville, TN-KY M.S.A.	**210,505**												
(Includes Christian County, KY and Montgomery County, TN.)													
City of:													
Clarksville, TN	105,419	5,962		594	5,368	6	44	82	462	768	4,330	270	
Hopkinsville, KY	30,469	2,008		119	1,889	3	25	58	33	515	1,300	74	
Total area actually reporting	79.7%	8,830		796	8,034	9	74	147	566	1,509	6,133	392	
Estimated total	100.0%	10,410		967	9,443	10	84	167	706	1,799	7,137	507	
Rate per 100,000 inhabitants		4,945.3		459.4	4,485.9	4.8	39.9	79.3	335.4	854.6	3,390.4	240.8	
Colorado Springs, CO M.S.A.	**541,600**												
(Includes El Paso County.)													
City of Colorado Springs	378,114	21,817		2,032	19,785	25	275	497	1,235	4,063	14,137	1,585	
Total area actually reporting	99.7%	25,438		2,395	23,043	39	303	552	1,501	4,898	16,295	1,850	
Estimated total	100.0%	25,528		2,402	23,126	39	304	554	1,505	4,910	16,354	1,862	
Rate per 100,000 inhabitants		4,713.4		443.5	4,269.9	7.2	56.1	102.3	277.9	906.6	3,019.6	343.8	
Columbia, MO M.S.A.	**137,327**												
(Includes Boone County.)													
City of Columbia	85,700	3,837		410	3,427	2	31	90	287	432	2,801	194	
Total area actually reporting	100.0%	5,326		488	4,838	3	37	105	343	663	3,910	265	
Rate per 100,000 inhabitants		3,878.3		355.4	3,523.0	2.2	26.9	76.5	249.8	482.8	2,847.2	193.0	
Columbia, SC M.S.A.	**549,421**												
(Includes Lexington and Richland Counties.)													
City of Columbia	119,036	10,307		1,539	8,768	10	83	497	949	1,639	6,213	916	
Total area actually reporting	100.0%	32,741		4,829	27,912	41	272	1,156	3,360	6,239	18,819	2,854	
Rate per 100,000 inhabitants		5,959.2		878.9	5,080.3	7.5	49.5	210.4	611.6	1,135.6	3,425.2	519.5	
Columbus, GA-AL M.S.A.	**285,336**												
(Includes Chattahoochee, Harris, and Muscogee Counties, GA and Russell County, AL.)													
City of Columbus, GA	194,265	12,382		831	11,551	20	25	359	427	1,937	8,595	1,019	
Total area actually reporting	99.4%	14,279		1,007	13,272	25	33	405	544	2,396	9,685	1,191	
Estimated total	100.0%	14,386		1,015	13,371	25	33	408	549	2,413	9,758	1,200	
Rate per 100,000 inhabitants		5,041.8		355.7	4,686.1	8.8	11.6	143.0	192.4	845.7	3,419.8	420.6	
Columbus, OH M.S.A.	**1,549,398**												
(Includes Delaware, Fairfield, Franklin, Licking, Madison, and Pickaway Counties.)													
City of:													
Columbus	715,739	66,261		6,499	59,762	81	673	3,503	2,242	16,066	36,063	7,633	
Newark	46,556	2,598		99	2,499	2	19	41	37	552	1,843	104	
Lancaster	35,547	1,320		79	1,241	0	19	35	25	280	882	79	
Total area actually reporting	93.5%	93,682		7,738	85,944	102	937	4,053	2,646	21,976	54,671	9,297	
Estimated total	100.0%	96,581		7,891	88,690	103	962	4,109	2,717	22,467	56,731	9,492	
Rate per 100,000 inhabitants		6,233.5		509.3	5,724.2	6.6	62.1	265.2	175.4	1,450.0	3,661.5	612.6	
Corpus Christi, TX M.S.A.	**397,732**												
(Includes Nueces and San Patricio Counties.)													
City of Corpus Christi	289,803	21,237		2,063	19,174	19	243	511	1,290	3,581	14,147	1,446	
Total area actually reporting	100.0%	25,395		2,442	22,953	23	288	559	1,572	4,483	16,845	1,625	
Rate per 100,000 inhabitants		6,385.0		614.0	5,771.0	5.8	72.4	140.5	395.2	1,127.1	4,235.3	408.6	
Cumberland, MD-WV M.S.A.	**104,197**												
(Includes Allegany County, MD and Mineral County, WV.)													
City of Cumberland, MD	22,175	1,262		133	1,129	0	15	15	103	245	837	47	
Total area actually reporting	99.3%	2,881		293	2,588	1	28	24	240	604	1,866	118	
Estimated total	100.0%	2,909		295	2,614	1	28	24	242	608	1,886	120	
Rate per 100,000 inhabitants		2,791.8		283.1	2,508.7	1.0	26.9	23.0	232.3	583.5	1,810.0	115.2	
Dallas, TX M.S.A.	**3,675,809**												
(Includes Collin, Dallas, Denton, Ellis, Henderson, Hunt, Kaufman, and Rockwall Counties.)													
City of:													
Dallas	1,241,481	112,040		17,018	95,022	196	656	8,041	8,125	20,351	56,306	18,365	
Irving	200,144	10,812		803	10,009	5	47	250	501	1,634	7,077	1,298	
Denton	84,121	3,880		374	3,506	2	65	78	229	673	2,655	178	
Total area actually reporting	99.9%	215,925		25,073	190,852	285	1,373	10,019	13,396	40,175	123,053	27,624	
Estimated total	100.0%	216,112		25,086	191,026	285	1,374	10,022	13,405	40,208	123,181	27,637	
Rate per 100,000 inhabitants		5,879.3		682.5	5,196.8	7.8	37.4	272.6	364.7	1,093.9	3,351.1	751.9	

See footnotes at end of table.

Table 6

Index of Crime

by Metropolitan Statistical Area, 2002—Continued

Metropolitan Statistical Area	Population	Crime Index	Modified Crime Index[1]	Violent crime[2]	Property crime[2]	Murder and non-negligent man-slaughter	Forcible rape	Robbery	Aggravated assault	Burglary	Larceny-theft	Motor vehicle theft	Arson[1]
Danbury, CT M.S.A.	**195,751**												
(Includes part of Fairfield and Litchfield Counties.)													
City of Danbury	76,055	2,198		153	2,045	2	23	66	62	281	1,577	187	
Total area actually reporting	100.0%	3,411		214	3,197	3	34	78	99	513	2,444	240	
Rate per 100,000 inhabitants		1,742.5		109.3	1,633.2	1.5	17.4	39.8	50.6	262.1	1,248.5	122.6	
Danville, VA M.S.A.	**113,502**												
(Includes Pittsylvania County and Danville City.)													
City of Danville	49,882	2,265		301	1,964	3	13	69	216	289	1,575	100	
Total area actually reporting	100.0%	2,825		389	2,436	8	26	80	275	483	1,806	147	
Rate per 100,000 inhabitants		2,488.9		342.7	2,146.2	7.0	22.9	70.5	242.3	425.5	1,591.2	129.5	
Daytona Beach, FL M.S.A.	**515,725**												
(Includes Flagler and Volusia Counties.)													
City of Daytona Beach	67,043	7,181		935	6,246	15	85	404	431	1,790	3,566	890	
Total area actually reporting	99.1%	23,534		3,229	20,305	32	250	713	2,234	5,587	12,810	1,908	
Estimated total	100.0%	23,774		3,257	20,517	32	251	721	2,253	5,630	12,956	1,931	
Rate per 100,000 inhabitants		4,609.8		631.5	3,978.3	6.2	48.7	139.8	436.9	1,091.7	2,512.2	374.4	
Dayton-Springfield, OH M.S.A.	**956,261**												
(Includes Clark, Greene, Miami, and Montgomery Counties.)													
City of:													
Dayton	167,176	15,932		2,029	13,903	42	193	1,066	728	3,903	7,311	2,689	
Springfield	65,750	7,226		587	6,639	7	79	287	214	1,620	4,425	594	
Fairborn	32,244	1,672		87	1,585	1	26	27	33	277	1,211	97	
Total area actually reporting	93.4%	45,165		3,597	41,568	56	504	1,804	1,233	9,374	27,112	5,082	
Estimated total	100.0%	47,131		3,702	43,429	57	520	1,843	1,282	9,676	28,542	5,211	
Rate per 100,000 inhabitants		4,928.7		387.1	4,541.5	6.0	54.4	192.7	134.1	1,011.9	2,984.7	544.9	
Decatur, AL M.S.A.	**147,160**												
(Includes Lawrence and Morgan Counties.)													
City of Decatur	54,324	3,803		217	3,586	4	17	105	91	771	2,701	114	
Total area actually reporting	98.1%	5,177		290	4,887	6	23	119	142	1,153	3,531	203	
Estimated total	100.0%	5,313		302	5,011	6	24	123	149	1,176	3,623	212	
Rate per 100,000 inhabitants		3,610.4		205.2	3,405.1	4.1	16.3	83.6	101.3	799.1	2,461.9	144.1	
Denver, CO M.S.A.	**2,232,454**												
(Includes Adams, Arapahoe, Denver, Douglas, and Jefferson Counties.)													
City of Denver	581,105	32,132		3,107	29,025	51	324	1,193	1,539	6,117	15,467	7,441	
Total area actually reporting	93.9%	100,584		8,104	92,480	97	986	2,338	4,683	15,788	59,749	16,943	
Estimated total	100.0%	107,627		8,621	99,006	102	1,052	2,461	5,006	16,732	64,384	17,890	
Rate per 100,000 inhabitants		4,821.0		386.2	4,434.9	4.6	47.1	110.2	224.2	749.5	2,884.0	801.4	
Des Moines, IA M.S.A.	**457,650**												
(Includes Dallas, Polk, and Warren Counties.)													
City of Des Moines	199,390	13,776		776	13,000	9	113	290	364	1,676	10,313	1,011	
Total area actually reporting	97.3%	21,670		1,278	20,392	12	152	347	767	2,866	16,068	1,458	
Estimated total	100.0%	22,071		1,300	20,771	12	154	350	784	2,916	16,382	1,473	
Rate per 100,000 inhabitants		4,822.7		284.1	4,538.6	2.6	33.7	76.5	171.3	637.2	3,579.6	321.9	
Detroit, MI M.S.A.	**4,491,605**												
(Includes Lapeer, Macomb, Monroe, Oakland, St. Clair, and Wayne Counties.)													
City of:													
Detroit	961,987	85,035		19,940	65,095	402	708	6,288	12,542	14,399	26,839	23,857	
Dearborn	98,877	5,681		1,109	4,572	3	29	131	946	536	3,099	937	
Pontiac	67,085	4,004		1,094	2,910	5	79	193	817	989	1,464	457	
Port Huron	32,703	1,379		193	1,186	0	47	30	116	191	898	97	
Total area actually reporting	99.3%	191,946		31,566	160,380	490	1,907	8,564	20,605	31,535	92,079	36,766	
Estimated total	100.0%	193,042		31,665	161,377	491	1,917	8,584	20,673	31,708	92,793	36,876	
Rate per 100,000 inhabitants		4,297.8		705.0	3,592.9	10.9	42.7	191.1	460.3	705.9	2,065.9	821.0	
Dover, DE M.S.A.	**130,543**												
(Includes Kent County.)													
City of Dover	33,110	1,923		183	1,740	1	15	50	117	105	1,528	107	
Total area actually reporting	99.5%	5,029		823	4,206	3	66	107	647	760	3,214	232	
Estimated total	100.0%	5,070		828	4,242	3	66	108	651	766	3,242	234	
Rate per 100,000 inhabitants		3,883.8		634.3	3,249.5	2.3	50.6	82.7	498.7	586.8	2,483.5	179.3	
Dubuque, IA M.S.A.	**89,461**												
(Includes Dubuque County.)													
City of Dubuque	57,891	2,095		160	1,935	1	16	8	135	402	1,407	126	
Total area actually reporting	100.0%	2,420		200	2,220	1	20	8	171	482	1,584	154	
Rate per 100,000 inhabitants		2,705.1		223.6	2,481.5	1.1	22.4	8.9	191.1	538.8	1,770.6	172.1	

See footnotes at end of table.

Table 6

Index of Crime

by Metropolitan Statistical Area, 2002—Continued

Metropolitan Statistical Area	Population	Crime Index	Modified Crime Index[1]	Violent crime[2]	Property crime[2]	Murder and non-negligent man-slaughter	Forcible rape	Robbery	Aggravated assault	Burglary	Larceny-theft	Motor vehicle theft	Arson[1]
Duluth-Superior, MN-WI M.S.A.	**248,526**												
(Includes St. Louis County, MN and Douglas County, WI.)													
City of:													
Duluth, MN	88,689	5,340		383	4,957	3	54	93	233	780	3,867	310	
Superior, WI	27,764	1,803		72	1,731	0	16	15	41	274	1,380	77	
Total area actually reporting	100.0%	10,541		625	9,916	4	126	122	373	2,020	7,286	610	
Rate per 100,000 inhabitants		4,241.4		251.5	3,989.9	1.6	50.7	49.1	150.1	812.8	2,931.7	245.4	
Dutchess County, NY M.S.A.	**282,823**												
(Includes Dutchess County.)													
City of Poughkeepsie	30,156	1,306		284	1,022	3	17	123	141	209	742	71	
Total area actually reporting	97.2%	5,920		684	5,236	6	49	191	438	890	4,060	286	
Estimated total	100.0%	6,109		700	5,409	6	50	196	448	915	4,196	298	
Rate per 100,000 inhabitants		2,160.0		247.5	1,912.5	2.1	17.7	69.3	158.4	323.5	1,483.6	105.4	
Eau Claire, WI M.S.A.	**150,481**												
(Includes Chippewa and Eau Claire Counties.)													
City of Eau Claire	62,596	2,792		155	2,637	1	14	17	123	475	2,017	145	
Total area actually reporting	99.0%	4,513		202	4,311	1	28	22	151	721	3,359	231	
Estimated total	100.0%	4,556		204	4,352	1	28	23	152	726	3,393	233	
Rate per 100,000 inhabitants		3,027.6		135.6	2,892.1	0.7	18.6	15.3	101.0	482.5	2,254.8	154.8	
Elkhart-Goshen, IN M.S.A.	**185,154**												
(Includes Elkhart County.)													
City of:													
Elkhart	52,545	4,288		214	4,074	7	28	154	25	877	2,943	254	
Goshen	29,763	1,430		185	1,245	0	2	4	179	136	1,063	46	
Total area actually reporting	100.0%	7,821		509	7,312	8	38	182	281	1,662	5,151	499	
Rate per 100,000 inhabitants		4,224.1		274.9	3,949.1	4.3	20.5	98.3	151.8	897.6	2,782.0	269.5	
El Paso, TX M.S.A.	**709,871**												
(Includes El Paso County.)													
City of El Paso	588,750	26,998		3,892	23,106	14	221	575	3,082	2,221	18,887	1,998	
Total area actually reporting	100.0%	30,012		4,300	25,712	17	272	601	3,410	2,711	20,754	2,247	
Rate per 100,000 inhabitants		4,227.8		605.7	3,622.1	2.4	38.3	84.7	480.4	381.9	2,923.6	316.5	
Enid, OK M.S.A.	**58,534**												
(Includes Garfield County.)													
City of Enid	47,632	2,985		251	2,734	0	34	25	192	638	1,969	127	
Total area actually reporting	100.0%	3,171		255	2,916	0	35	25	195	685	2,096	135	
Rate per 100,000 inhabitants		5,417.4		435.6	4,981.7	0.0	59.8	42.7	333.1	1,170.3	3,580.8	230.6	
Erie, PA M.S.A.	**282,078**												
(Includes Erie County.)													
City of Erie	104,173	3,560		450	3,110	4	71	196	179	702	2,241	167	
Total area actually reporting	98.1%	6,975		751	6,224	7	112	236	396	1,439	4,459	326	
Estimated total	100.0%	7,098		763	6,335	7	113	239	404	1,455	4,546	334	
Rate per 100,000 inhabitants		2,516.3		270.5	2,245.8	2.5	40.1	84.7	143.2	515.8	1,611.6	118.4	
Eugene-Springfield, OR M.S.A.	**332,409**												
(Includes Lane County.)													
City of:													
Eugene	141,928	9,308		469	8,839	2	56	155	256	1,209	6,824	806	
Springfield	54,411	4,063		118	3,945	0	11	29	78	464	3,071	410	
Total area actually reporting	100.0%	16,667		817	15,850	6	97	221	493	2,486	11,858	1,506	
Rate per 100,000 inhabitants		5,014.0		245.8	4,768.2	1.8	29.2	66.5	148.3	747.9	3,567.3	453.1	
Fargo-Moorhead, ND-MN M.S.A.	**173,858**												
(Includes Cass County, ND and Clay County, MN.)													
City of:													
Fargo, ND	89,458	3,266		124	3,142	0	49	14	61	396	2,547	199	
Moorhead, MN	32,833	1,264		83	1,181	0	20	6	57	142	968	71	
Total area actually reporting	100.0%	5,629		248	5,381	0	78	20	150	766	4,276	339	
Rate per 100,000 inhabitants		3,237.7		142.6	3,095.1	0.0	44.9	11.5	86.3	440.6	2,459.5	195.0	
Fayetteville, NC M.S.A.[3]	**313,156**												
(Includes Cumberland County.)													
City of Fayetteville[3]	125,087	10,594		1,143	9,451	20	54	435	634	2,273	6,480	698	
Total area actually reporting	100.0%	19,468		1,998	17,470	40	98	678	1,182	5,084	11,223	1,163	
Rate per 100,000 inhabitants		6,216.7		638.0	5,578.7	12.8	31.3	216.5	377.4	1,623.5	3,583.8	371.4	

See footnotes at end of table.

Table 6

Index of Crime

by Metropolitan Statistical Area, 2002—Continued

Metropolitan Statistical Area	Population	Crime Index	Modified Crime Index[1]	Violent crime[2]	Property crime[2]	Murder and non-negligent man-slaughter	Forcible rape	Robbery	Aggravated assault	Burglary	Larceny-theft	Motor vehicle theft	Arson[1]
Fitchburg-Leominster, MA M.S.A.	**144,047**												
(Includes part of Middlesex and Worcester Counties.)													
City of:													
Fitchburg	39,587	1,699		293	1,406	3	40	67	183	361	915	130	
Leominster	41,815	1,195		63	1,132	0	6	28	29	151	888	93	
Total area actually reporting	80.5%	3,536		465	3,071	3	49	100	313	668	2,131	272	
Estimated total	100.0%	4,128		537	3,591	3	54	111	369	772	2,493	326	
Rate per 100,000 inhabitants		2,865.7		372.8	2,492.9	2.1	37.5	77.1	256.2	535.9	1,730.7	226.3	
Flagstaff, AZ-UT M.S.A.	**129,978**												
(Includes Coconino County, AZ and Kane County, UT.)													
City of Flagstaff, AZ	56,253	5,597		535	5,062	1	48	62	424	720	4,042	300	
Total area actually reporting	95.7%	7,568		711	6,857	2	70	69	570	1,090	5,388	379	
Estimated total	100.0%	7,853		727	7,126	2	72	73	580	1,141	5,571	414	
Rate per 100,000 inhabitants		6,041.8		559.3	5,482.5	1.5	55.4	56.2	446.2	877.8	4,286.1	318.5	
Flint, MI M.S.A.[3]	**441,056**												
(Includes Genesee County.)													
City of Flint[3]	126,351	9,714		1,713	8,001	30	101	449	1,133	2,261	4,398	1,342	
Total area actually reporting	99.9%	21,554		2,762	18,792	39	241	662	1,820	4,612	11,787	2,393	
Estimated total	100.0%	21,566		2,763	18,803	39	241	662	1,821	4,614	11,795	2,394	
Rate per 100,000 inhabitants		4,889.6		626.5	4,263.2	8.8	54.6	150.1	412.9	1,046.1	2,674.3	542.8	
Florence, AL M.S.A.	**144,217**												
(Includes Colbert and Lauderdale Counties.)													
City of Florence	36,585	1,869		173	1,696	1	16	33	123	327	1,327	42	
Total area actually reporting	99.2%	4,189		281	3,908	4	24	56	197	818	2,976	114	
Estimated total	100.0%	4,247		286	3,961	4	24	58	200	828	3,015	118	
Rate per 100,000 inhabitants		2,944.9		198.3	2,746.6	2.8	16.6	40.2	138.7	574.1	2,090.6	81.8	
Florence, SC M.S.A.	**128,744**												
(Includes Florence County.)													
City of Florence	30,966	3,635		387	3,248	3	19	113	252	540	2,524	184	
Total area actually reporting	98.7%	8,449		1,120	7,329	4	63	243	810	1,531	5,239	559	
Estimated total	100.0%	8,542		1,131	7,411	4	64	245	818	1,545	5,302	564	
Rate per 100,000 inhabitants		6,634.9		878.5	5,756.4	3.1	49.7	190.3	635.4	1,200.1	4,118.3	438.1	
Fort Collins-Loveland, CO M.S.A.	**263,497**												
(Includes Larimer County.)													
City of:													
Fort Collins	124,315	5,371		436	4,935	0	99	35	302	738	3,990	207	
Loveland	53,023	2,169		119	2,050	0	23	18	78	256	1,706	88	
Total area actually reporting	100.0%	9,901		714	9,187	0	165	68	481	1,408	7,375	404	
Rate per 100,000 inhabitants		3,757.5		271.0	3,486.6	0.0	62.6	25.8	182.5	534.4	2,798.9	153.3	
Fort Lauderdale, FL M.S.A.	**1,697,228**												
(Includes Broward County.)													
City of Fort Lauderdale	159,365	11,681		1,407	10,274	12	39	669	687	2,482	6,418	1,374	
Total area actually reporting	100.0%	73,096		9,247	63,849	90	468	2,979	5,710	12,717	42,822	8,310	
Rate per 100,000 inhabitants		4,306.8		544.8	3,762.0	5.3	27.6	175.5	336.4	749.3	2,523.1	489.6	
Fort Myers-Cape Coral, FL M.S.A.	**461,047**												
(Includes Lee County.)													
City of:													
Fort Myers	50,412	5,118		1,074	4,044	16	28	369	661	742	2,508	794	
Cape Coral	106,963	4,086		389	3,697	3	17	42	327	1,081	2,394	222	
Total area actually reporting	100.0%	21,515		2,977	18,538	42	165	794	1,976	4,773	11,453	2,312	
Rate per 100,000 inhabitants		4,666.6		645.7	4,020.8	9.1	35.8	172.2	428.6	1,035.3	2,484.1	501.5	
Fort Pierce-Port St. Lucie, FL M.S.A.	**334,032**												
(Includes Martin and St. Lucie Counties.)													
City of:													
Fort Pierce	39,232	4,329		823	3,506	8	41	236	538	964	2,152	390	
Port St. Lucie	92,827	2,922		270	2,652	1	19	30	220	737	1,812	103	
Total area actually reporting	100.0%	14,622		2,064	12,558	17	128	433	1,486	3,398	8,217	943	
Rate per 100,000 inhabitants		4,377.4		617.9	3,759.5	5.1	38.3	129.6	444.9	1,017.3	2,459.9	282.3	
Fort Smith, AR-OK M.S.A.	**210,086**												
(Includes Crawford and Sebastian Counties, AR and Sequoyah County, OK.)													
City of Fort Smith, AR	81,369	7,498		714	6,784	8	52	152	502	1,183	5,296	305	
Total area actually reporting	100.0%	10,200		1,122	9,078	13	73	163	873	1,745	6,854	479	
Rate per 100,000 inhabitants		4,855.2		534.1	4,321.1	6.2	34.7	77.6	415.5	830.6	3,262.5	228.0	

See footnotes at end of table.

Table 6

Index of Crime

by Metropolitan Statistical Area, 2002—Continued

Metropolitan Statistical Area	Population	Crime Index	Modified Crime Index[1]	Violent crime[2]	Property crime[2]	Murder and non-negligent man-slaughter	Forcible rape	Robbery	Aggravated assault	Burglary	Larceny-theft	Motor vehicle theft	Arson[1]
Fort Walton Beach, FL M.S.A.	**178,294**												
(Includes Okaloosa County.)													
City of Fort Walton Beach	20,887	879		109	770	0	11	15	83	130	594	46	
Total area actually reporting	100.0%	5,449		616	4,833	4	58	108	446	911	3,644	278	
Rate per 100,000 inhabitants		3,056.2		345.5	2,710.7	2.2	32.5	60.6	250.1	511.0	2,043.8	155.9	
Fort Wayne, IN M.S.A.	**508,631**												
(Includes Adams, Allen, DeKalb, Huntington, Wells, and Whitley Counties.)													
City of Fort Wayne	208,386	12,152		846	11,306	24	113	454	255	2,030	8,268	1,008	
Total area actually reporting	84.7%	16,442		1,088	15,354	28	153	529	378	2,838	11,214	1,302	
Estimated total	100.0%	18,166		1,221	16,945	29	167	550	475	3,173	12,333	1,439	
Rate per 100,000 inhabitants		3,571.5		240.1	3,331.5	5.7	32.8	108.1	93.4	623.8	2,424.7	282.9	
Fort Worth-Arlington, TX M.S.A.	**1,778,405**												
(Includes Hood, Johnson, Parker, and Tarrant Counties.)													
City of:													
Fort Worth	558,447	44,797		4,243	40,554	53	321	1,648	2,221	9,736	26,881	3,937	
Arlington	347,789	23,594		2,202	21,392	14	152	794	1,242	3,638	15,746	2,008	
Total area actually reporting	100.0%	102,500		8,608	93,892	89	713	2,859	4,947	19,809	65,783	8,300	
Rate per 100,000 inhabitants		5,763.6		484.0	5,279.6	5.0	40.1	160.8	278.2	1,113.9	3,699.0	466.7	
Fresno, CA M.S.A.[3]	**956,408**												
(Includes Fresno and Madera Counties.)													
City of:													
Fresno	443,363	33,909		3,780	30,129	42	158	1,479	2,101	4,476	18,478	7,175	
Madera	44,795	2,605		475	2,130	5	21	104	345	426	1,320	384	
Total area actually reporting	100.0%	54,884		5,855	49,029	69	314	1,921	3,551	8,799	29,875	10,355	
Rate per 100,000 inhabitants		5,738.6		612.2	5,126.4	7.2	32.8	200.9	371.3	920.0	3,123.7	1,082.7	
Gadsden, AL M.S.A.	**104,375**												
(Includes Etowah County.)													
City of Gadsden	39,323	3,934		716	3,218	4	31	97	584	741	2,170	307	
Total area actually reporting	100.0%	5,421		805	4,616	5	37	104	659	1,071	3,178	367	
Rate per 100,000 inhabitants		5,193.8		771.3	4,422.5	4.8	35.4	99.6	631.4	1,026.1	3,044.8	351.6	
Gainesville, FL M.S.A.	**227,920**												
(Includes Alachua County.)													
City of Gainesville	99,811	6,016		765	5,251	7	65	185	508	1,248	3,530	473	
Total area actually reporting	100.0%	12,955		1,863	11,092	7	160	335	1,361	2,768	7,429	895	
Rate per 100,000 inhabitants		5,684.0		817.4	4,866.6	3.1	70.2	147.0	597.1	1,214.5	3,259.5	392.7	
Gary, IN M.S.A.	**639,521**												
(Includes Lake and Porter Counties.)													
City of:													
Gary	104,074	5,812		757	5,055	60	58	420	219	1,543	2,271	1,241	
East Chicago	32,833	2,489		642	1,847	11	11	107	513	380	1,058	409	
Total area actually reporting	96.7%	25,818		2,735	23,083	94	131	955	1,555	4,121	15,404	3,558	
Estimated total	100.0%	26,747		2,796	23,951	95	136	972	1,593	4,241	16,081	3,629	
Rate per 100,000 inhabitants		4,182.3		437.2	3,745.1	14.9	21.3	152.0	249.1	663.2	2,514.5	567.5	
Glens Falls, NY M.S.A.	**125,531**												
(Includes Warren and Washington Counties.)													
City of Glens Falls	14,491	668		36	632	0	2	4	30	117	502	13	
Total area actually reporting	96.2%	2,938		316	2,622	3	37	9	267	487	2,075	60	
Estimated total	100.0%	3,053		326	2,727	3	38	12	273	502	2,158	67	
Rate per 100,000 inhabitants		2,432.1		259.7	2,172.4	2.4	30.3	9.6	217.5	399.9	1,719.1	53.4	
Goldsboro, NC M.S.A.	**117,143**												
(Includes Wayne County.)													
City of Goldsboro	40,357	3,219		316	2,903	6	3	90	217	664	2,048	191	
Total area actually reporting	99.8%	5,789		518	5,271	9	7	122	380	1,530	3,423	318	
Estimated total	100.0%	5,804		519	5,285	9	7	122	381	1,533	3,433	319	
Rate per 100,000 inhabitants		4,954.6		443.0	4,511.6	7.7	6.0	104.1	325.2	1,308.7	2,930.6	272.3	
Grand Forks, ND-MN M.S.A.	**97,284**												
(Includes Grand Forks County, ND and Polk County, MN.)													
City of Grand Forks, ND	48,700	2,442		60	2,382	0	15	7	38	342	1,859	181	
Total area actually reporting	97.5%	3,725		143	3,582	0	52	13	78	575	2,756	251	
Estimated total	100.0%	3,823		145	3,678	0	53	13	79	590	2,832	256	
Rate per 100,000 inhabitants		3,929.7		149.0	3,780.7	0.0	54.5	13.4	81.2	606.5	2,911.1	263.1	

See footnotes at end of table.

Table 6

Index of Crime

by Metropolitan Statistical Area, 2002—Continued

Metropolitan Statistical Area	Population	Crime Index	Modified Crime Index[1]	Violent crime[2]	Property crime[2]	Murder and non-negligent man-slaughter	Forcible rape	Robbery	Aggravated assault	Burglary	Larceny-theft	Motor vehicle theft	Arson[1]
Grand Junction, CO M.S.A.	**121,803**												
(Includes Mesa County.)													
City of Grand Junction	43,989	2,617		151	2,466	0	19	18	114	372	1,952	142	
Total area actually reporting	94.1%	3,919		225	3,694	1	20	22	182	665	2,786	243	
Estimated total	100.0%	4,298		253	4,045	1	24	29	199	716	3,035	294	
Rate per 100,000 inhabitants		3,528.6		207.7	3,320.9	0.8	19.7	23.8	163.4	587.8	2,491.7	241.4	
Grand Rapids-Muskegon-Holland, MI M.S.A.[3]	**1,100,780**												
(Includes Allegan, Kent, Muskegon, and Ottawa Counties.)													
City of:													
Grand Rapids[3]	200,029	11,292		2,179	9,113	8	75	508	1,588	2,309	6,124	680	
Muskegon	40,557	3,482		466	3,016	4	58	83	321	471	2,135	410	
Holland	35,443	1,309		109	1,200	0	26	7	76	208	944	48	
Total area actually reporting	99.9%	41,376		4,923	36,453	23	557	824	3,519	7,916	25,811	2,726	
Estimated total	100.0%	41,395		4,924	36,471	23	557	824	3,520	7,919	25,824	2,728	
Rate per 100,000 inhabitants		3,760.5		447.3	3,313.2	2.1	50.6	74.9	319.8	719.4	2,346.0	247.8	
Great Falls, MT M.S.A.	**81,004**												
(Includes Cascade County.)													
City of Great Falls	57,146	4,529		267	4,262	4	16	32	215	333	3,765	164	
Total area actually reporting	100.0%	5,044		316	4,728	4	21	37	254	373	4,162	193	
Rate per 100,000 inhabitants		6,226.9		390.1	5,836.7	4.9	25.9	45.7	313.6	460.5	5,138.0	238.3	
Greeley, CO M.S.A.	**189,571**												
(Includes Weld County.)													
City of Greeley	80,601	5,275		315	4,960	1	55	49	210	637	3,972	351	
Total area actually reporting	90.0%	8,203		595	7,608	8	113	68	406	1,374	5,615	619	
Estimated total	100.0%	9,202		668	8,534	9	122	85	452	1,508	6,273	753	
Rate per 100,000 inhabitants		4,854.1		352.4	4,501.7	4.7	64.4	44.8	238.4	795.5	3,309.1	397.2	
Green Bay, WI M.S.A.	**230,055**												
(Includes Brown County.)													
City of Green Bay	103,791	3,762		389	3,373	1	63	73	252	635	2,468	270	
Total area actually reporting	100.0%	6,654		459	6,195	4	81	86	288	1,070	4,740	385	
Rate per 100,000 inhabitants		2,892.4		199.5	2,692.8	1.7	35.2	37.4	125.2	465.1	2,060.4	167.4	
Greensboro–Winston-Salem–High Point, NC M.S.A.	**1,293,618**												
(Includes Alamance, Davidson, Davie, Forsyth, Guilford, Randolph, Stokes, and Yadkin Counties.)													
City of:													
Greensboro	231,424	15,128		1,639	13,489	28	103	702	806	2,946	9,392	1,151	
Winston-Salem	192,027	14,669		1,614	13,055	15	116	549	934	3,311	8,757	987	
High Point	88,727	6,413		700	5,713	5	37	269	389	1,483	3,641	589	
Burlington	46,428	3,722		293	3,429	4	12	82	195	726	2,542	161	
Total area actually reporting	99.2%	63,274		5,767	57,507	81	376	1,902	3,408	14,145	39,360	4,002	
Estimated total	100.0%	63,859		5,807	58,052	81	378	1,914	3,434	14,259	39,766	4,027	
Rate per 100,000 inhabitants		4,936.5		448.9	4,487.6	6.3	29.2	148.0	265.5	1,102.3	3,074.0	311.3	
Greenville, NC M.S.A.	**138,300**												
(Includes Pitt County.)													
City of Greenville	62,511	5,225		557	4,668	4	24	208	321	1,204	3,226	238	
Total area actually reporting	100.0%	8,451		889	7,562	12	38	271	568	2,027	5,154	381	
Rate per 100,000 inhabitants		6,110.6		642.8	5,467.8	8.7	27.5	196.0	410.7	1,465.7	3,726.7	275.5	
Greenville-Spartanburg-Anderson, SC M.S.A.	**985,271**												
(Includes Anderson, Cherokee, Greenville, Pickens, and Spartanburg Counties.)													
City of:													
Greenville	57,331	4,652		672	3,980	9	45	172	446	622	3,075	283	
Spartanburg	40,615	4,582		778	3,804	3	22	152	601	727	2,754	323	
Anderson	26,120	1,758		238	1,520	3	10	49	176	331	1,051	138	
Total area actually reporting	99.9%	46,484		6,971	39,513	63	454	1,149	5,305	9,181	26,945	3,387	
Estimated total	100.0%	46,562		6,980	39,582	63	454	1,151	5,312	9,193	26,997	3,392	
Rate per 100,000 inhabitants		4,725.8		708.4	4,017.4	6.4	46.1	116.8	539.1	933.0	2,740.1	344.3	
Hagerstown, MD M.S.A.	**135,950**												
(Includes Washington County.)													
City of Hagerstown	37,807	1,764		240	1,524	2	10	90	138	345	1,047	132	
Total area actually reporting	100.0%	3,600		473	3,127	6	29	111	327	759	2,115	253	
Rate per 100,000 inhabitants		2,648.0		347.9	2,300.1	4.4	21.3	81.6	240.5	558.3	1,555.7	186.1	

See footnotes at end of table.

Table 6

Index of Crime

by Metropolitan Statistical Area, 2002—Continued

Metropolitan Statistical Area	Population	Crime Index	Modified Crime Index[1]	Violent crime[2]	Property crime[2]	Murder and non-negligent man-slaughter	Forcible rape	Robbery	Aggravated assault	Burglary	Larceny-theft	Motor vehicle theft	Arson[1]
Hamilton-Middletown, OH M.S.A.	**334,804**												
(Includes Butler County.)													
City of:													
Hamilton	61,054	5,513		569	4,944	4	73	189	303	1,129	3,362	453	
Middletown	49,871	3,607		161	3,446	1	19	74	67	600	2,710	136	
Total area actually reporting	88.7%	15,501		1,154	14,347	6	148	336	664	2,873	10,579	895	
Estimated total	100.0%	16,676		1,216	15,460	7	157	359	693	3,054	11,434	972	
Rate per 100,000 inhabitants		4,980.8		363.2	4,617.6	2.1	46.9	107.2	207.0	912.2	3,415.1	290.3	
Harrisburg-Lebanon-Carlisle, PA M.S.A.	**632,171**												
(Includes Cumberland, Dauphin, Lebanon, and Perry Counties.)													
City of:													
Harrisburg	49,165	2,928		670	2,258	12	40	345	273	577	1,575	106	
Lebanon	24,569	1,275		164	1,111	1	16	59	88	186	843	82	
Carlisle	18,049	558		41	517	1	7	16	17	68	431	18	
Total area actually reporting	91.5%	14,938		1,694	13,244	23	209	629	833	2,285	10,310	649	
Estimated total	100.0%	16,205		1,815	14,390	24	218	660	913	2,450	11,205	735	
Rate per 100,000 inhabitants		2,563.4		287.1	2,276.3	3.8	34.5	104.4	144.4	387.6	1,772.5	116.3	
Hartford, CT M.S.A.	**992,269**												
(Includes part of Hartford, Litchfield, Middlesex, New London, Tolland, and Windham Counties.)													
City of:													
Hartford	123,540	10,870		1,547	9,323	25	57	891	574	1,572	5,571	2,180	
Middletown	43,863	1,108		52	1,056	0	2	20	30	148	792	116	
Total area actually reporting	100.0%	33,997		3,149	30,848	30	195	1,480	1,444	4,996	21,310	4,542	
Rate per 100,000 inhabitants		3,426.2		317.4	3,108.8	3.0	19.7	149.2	145.5	503.5	2,147.6	457.7	
Hattiesburg, MS M.S.A.	**112,739**												
(Includes Forrest and Lamar Counties.)													
City of Hattiesburg	45,206	3,526		239	3,287	10	17	149	63	770	2,358	159	
Total area actually reporting	79.8%	4,353		285	4,068	11	28	168	78	991	2,849	228	
Estimated total	100.0%	4,952		322	4,630	13	34	174	101	1,150	3,204	276	
Rate per 100,000 inhabitants		4,392.4		285.6	4,106.8	11.5	30.2	154.3	89.6	1,020.1	2,842.0	244.8	
Hickory-Morganton-Lenoir, NC M.S.A.	**353,354**												
(Includes Alexander, Burke, Caldwell, and Catawba Counties.)													
City of:													
Hickory	38,474	3,143		227	2,916	3	20	71	133	482	2,275	159	
Morganton	17,892	864		33	831	0	6	18	9	175	622	34	
Lenoir	17,358	708		46	662	1	1	24	20	131	501	30	
Total area actually reporting	99.4%	12,312		829	11,483	16	56	187	570	3,160	7,703	620	
Estimated total	100.0%	12,425		836	11,589	16	56	189	575	3,182	7,782	625	
Rate per 100,000 inhabitants		3,516.3		236.6	3,279.7	4.5	15.8	53.5	162.7	900.5	2,202.3	176.9	
Honolulu, HI M.S.A.	**900,433**												
(Includes Honolulu County.)													
City of Honolulu	900,433	57,271		2,601	54,670	18	304	1,072	1,207	8,932	37,250	8,488	
Total area actually reporting	100.0%	57,271		2,601	54,670	18	304	1,072	1,207	8,932	37,250	8,488	
Rate per 100,000 inhabitants		6,360.4		288.9	6,071.5	2.0	33.8	119.1	134.0	992.0	4,136.9	942.7	
Houma, LA M.S.A.	**195,072**												
(Includes Lafourche and Terrebonne Parishes.)													
City of Houma	32,492	2,125		386	1,739	0	28	70	288	335	1,304	100	
Total area actually reporting	98.7%	8,705		986	7,719	6	79	150	751	1,809	5,512	398	
Estimated total	100.0%	8,857		1,002	7,855	6	80	153	763	1,836	5,613	406	
Rate per 100,000 inhabitants		4,540.4		513.7	4,026.7	3.1	41.0	78.4	391.1	941.2	2,877.4	208.1	
Houston, TX M.S.A.	**4,363,586**												
(Includes Chambers, Fort Bend, Harris, Liberty, Montgomery, and Waller Counties.)													
City of:													
Houston	2,040,583	149,247		24,958	124,289	256	892	11,212	12,598	26,905	73,445	23,939	
Baytown	69,387	3,303		245	3,058	2	33	79	131	617	2,159	282	
Conroe	38,450	3,044		353	2,691	2	25	139	187	540	1,973	178	
Total area actually reporting	99.9%	240,211		35,529	204,682	365	1,584	14,053	19,527	45,475	126,398	32,809	
Estimated total	100.0%	240,233		35,530	204,703	365	1,584	14,053	19,528	45,479	126,413	32,811	
Rate per 100,000 inhabitants		5,505.4		814.2	4,691.2	8.4	36.3	322.1	447.5	1,042.2	2,897.0	751.9	

See footnotes at end of table.

Table 6

Index of Crime

by Metropolitan Statistical Area, 2002—Continued

Metropolitan Statistical Area	Population	Crime Index	Modified Crime Index[1]	Violent crime[2]	Property crime[2]	Murder and non-negligent man-slaughter	Forcible rape	Robbery	Aggravated assault	Burglary	Larceny-theft	Motor vehicle theft	Arson[1]
Huntsville, AL M.S.A.	**345,410**												
(Includes Limestone and Madison Counties.)													
City of Huntsville	159,618	10,167		961	9,206	5	82	315	559	1,714	6,718	774	
Total area actually reporting	99.9%	14,637		1,253	13,384	14	117	383	739	2,721	9,575	1,088	
Estimated total	100.0%	14,659		1,255	13,404	14	117	384	740	2,725	9,590	1,089	
Rate per 100,000 inhabitants		4,243.9		363.3	3,880.6	4.1	33.9	111.2	214.2	788.9	2,776.4	315.3	
Iowa City, IA M.S.A.	**111,402**												
(Includes Johnson County.)													
City of Iowa City	62,442	2,194		344	1,850	0	39	44	261	312	1,465	73	
Total area actually reporting	100.0%	3,854		477	3,377	0	53	58	366	562	2,679	136	
Rate per 100,000 inhabitants		3,459.5		428.2	3,031.4	0.0	47.6	52.1	328.5	504.5	2,404.8	122.1	
Jackson, MI M.S.A.	**160,207**												
(Includes Jackson County.)													
City of Jackson	37,819	2,821		445	2,376	5	43	76	321	426	1,764	186	
Total area actually reporting	95.6%	5,842		772	5,070	8	114	95	555	1,022	3,613	435	
Estimated total	100.0%	6,082		793	5,289	8	116	99	570	1,060	3,770	459	
Rate per 100,000 inhabitants		3,796.3		495.0	3,301.4	5.0	72.4	61.8	355.8	661.6	2,353.2	286.5	
Jackson, MS M.S.A.	**445,012**												
(Includes Hinds, Madison, and Rankin Counties.)													
City of Jackson	186,012	17,648		1,802	15,846	49	182	1,074	497	4,377	8,669	2,800	
Total area actually reporting	81.3%	23,208		2,190	21,018	59	270	1,177	684	5,571	12,341	3,106	
Estimated total	100.0%	26,515		2,388	24,127	64	304	1,237	783	6,280	14,503	3,344	
Rate per 100,000 inhabitants		5,958.3		536.6	5,421.7	14.4	68.3	278.0	176.0	1,411.2	3,259.0	751.4	
Jackson, TN M.S.A.	**109,415**												
(Includes Chester and Madison Counties.)													
City of Jackson	60,775	4,661		685	3,976	3	38	182	462	836	2,788	352	
Total area actually reporting	100.0%	6,033		895	5,138	6	57	191	641	1,151	3,531	456	
Rate per 100,000 inhabitants		5,513.9		818.0	4,695.9	5.5	52.1	174.6	585.8	1,052.0	3,227.2	416.8	
Jacksonville, FL M.S.A.	**1,150,811**												
(Includes Clay, Duval, Nassau, and St. Johns Counties.)													
City of Jacksonville	769,253	51,021		7,043	43,978	90	277	2,016	4,660	9,173	29,391	5,414	
Total area actually reporting	90.1%	61,789		8,888	52,901	97	364	2,213	6,214	11,129	35,701	6,071	
Estimated total	100.0%	66,995		9,633	57,362	102	410	2,363	6,758	12,198	38,604	6,560	
Rate per 100,000 inhabitants		5,821.5		837.1	4,984.5	8.9	35.6	205.3	587.2	1,059.9	3,354.5	570.0	
Jacksonville, NC M.S.A.	**155,414**												
(Includes Onslow County.)													
City of Jacksonville	68,960	955		130	825	3	11	19	97	88	709	28	
Total area actually reporting	99.4%	3,814		262	3,552	5	49	48	160	943	2,244	365	
Estimated total	100.0%	3,864		265	3,599	5	49	49	162	953	2,279	367	
Rate per 100,000 inhabitants		2,486.3		170.5	2,315.8	3.2	31.5	31.5	104.2	613.2	1,466.4	236.1	
Jamestown, NY M.S.A.	**141,084**												
(Includes Chautauqua County.)													
City of Jamestown	32,032	1,258		162	1,096	1	11	40	110	269	762	65	
Total area actually reporting	100.0%	3,527		336	3,191	2	29	57	248	653	2,407	131	
Rate per 100,000 inhabitants		2,499.9		238.2	2,261.8	1.4	20.6	40.4	175.8	462.8	1,706.1	92.9	
Janesville-Beloit, WI M.S.A.	**154,508**												
(Includes Rock County.)													
City of:													
Janesville	60,358	3,499		147	3,352	1	15	52	79	497	2,714	141	
Beloit	36,292	2,144		139	2,005	0	17	52	70	263	1,626	116	
Total area actually reporting	100.0%	6,791		369	6,422	1	40	114	214	1,050	5,055	317	
Rate per 100,000 inhabitants		4,395.2		238.8	4,156.4	0.6	25.9	73.8	138.5	679.6	3,271.7	205.2	
Jersey City, NJ M.S.A.	**621,709**												
(Includes Hudson County.)													
City of:													
Jersey City	245,075	12,182		2,907	9,275	21	86	1,381	1,419	2,285	4,694	2,296	
Bayonne	63,135	1,099		208	891	4	3	93	108	186	584	121	
Total area actually reporting	100.0%	23,157		4,177	18,980	30	108	1,972	2,067	4,193	10,527	4,260	
Rate per 100,000 inhabitants		3,724.7		671.9	3,052.9	4.8	17.4	317.2	332.5	674.4	1,693.2	685.2	

See footnotes at end of table.

Table 6

Index of Crime

by Metropolitan Statistical Area, 2002—Continued

Metropolitan Statistical Area	Population	Crime Index	Modified Crime Index[1]	Violent crime[2]	Property crime[2]	Murder and non-negligent man-slaughter	Forcible rape	Robbery	Aggravated assault	Burglary	Larceny-theft	Motor vehicle theft	Arson[1]
Johnson City-Kingsport-Bristol, TN-VA M.S.A.	**490,253**												
(Includes Carter, Hawkins, Sullivan, Unicoi, and Washington Counties, TN and Bristol City and Scott and Washington Counties, VA.)													
City of:													
Johnson City, TN	56,522	3,896		364	3,532	4	20	77	263	538	2,767	227	
Kingsport, TN	45,757	3,248		369	2,879	2	29	43	295	477	2,267	135	
Bristol, TN	25,292	1,475		121	1,354	1	4	13	103	189	1,083	82	
Bristol, VA	17,894	760		92	668	0	3	9	80	69	565	34	
Total area actually reporting	100.0%	17,961		1,963	15,998	17	135	204	1,607	3,380	11,614	1,004	
Rate per 100,000 inhabitants		3,663.6		400.4	3,263.2	3.5	27.5	41.6	327.8	689.4	2,369.0	204.8	
Johnstown, PA M.S.A.	**233,644**												
(Includes Cambria and Somerset Counties.)													
City of Johnstown	28,714	1,207		149	1,058	2	5	55	87	326	660	72	
Total area actually reporting	78.6%	3,436		409	3,027	7	40	85	277	864	1,960	203	
Estimated total	100.0%	4,612		521	4,091	8	48	114	351	1,017	2,792	282	
Rate per 100,000 inhabitants		1,973.9		223.0	1,751.0	3.4	20.5	48.8	150.2	435.3	1,195.0	120.7	
Jonesboro, AR M.S.A.	**83,275**												
(Includes Craighead County.)													
City of Jonesboro	56,276	3,252		261	2,991	2	8	72	179	507	2,324	160	
Total area actually reporting	100.0%	3,862		286	3,576	3	9	76	198	652	2,694	230	
Rate per 100,000 inhabitants		4,637.6		343.4	4,294.2	3.6	10.8	91.3	237.8	782.9	3,235.1	276.2	
Joplin, MO M.S.A.	**159,498**												
(Includes Jasper and Newton Counties.)													
City of Joplin	46,133	3,689		206	3,483	1	32	63	110	618	2,649	216	
Total area actually reporting	100.0%	7,394		856	6,538	2	53	81	720	1,272	4,814	452	
Rate per 100,000 inhabitants		4,635.8		536.7	4,099.1	1.3	33.2	50.8	451.4	797.5	3,018.2	283.4	
Kalamazoo-Battle Creek, MI M.S.A.	**457,954**												
(Includes Calhoun, Kalamazoo, and Van Buren Counties.)													
City of:													
Kalamazoo	78,014	6,315		852	5,463	6	40	158	648	1,171	3,696	596	
Battle Creek	53,965	4,715		840	3,875	5	79	139	617	810	2,780	285	
Total area actually reporting	99.0%	24,016		2,957	21,059	26	310	424	2,197	4,466	14,891	1,702	
Estimated total	100.0%	24,181		2,972	21,209	26	312	427	2,207	4,492	14,998	1,719	
Rate per 100,000 inhabitants		5,280.2		649.0	4,631.3	5.7	68.1	93.2	481.9	980.9	3,275.0	375.4	
Kenosha, WI M.S.A.[3]	**151,739**												
(Includes Kenosha County.)													
City of Kenosha[3]	91,658	2,785		207	2,578	1	28	80	98	502	1,899	177	
Total area actually reporting	100.0%	4,275		266	4,009	3	46	90	127	708	3,043	258	
Rate per 100,000 inhabitants		2,817.3		175.3	2,642.0	2.0	30.3	59.3	83.7	466.6	2,005.4	170.0	
Killeen-Temple, TX M.S.A.	**326,881**												
(Includes Bell and Coryell Counties.)													
City of:													
Killeen	90,779	6,505		711	5,794	3	77	155	476	1,756	3,700	338	
Temple	56,940	3,133		232	2,901	1	7	84	140	693	1,981	227	
Total area actually reporting	99.6%	14,057		1,363	12,694	7	135	276	945	3,405	8,519	770	
Estimated total	100.0%	14,109		1,366	12,743	7	135	277	947	3,414	8,555	774	
Rate per 100,000 inhabitants		4,316.2		417.9	3,898.4	2.1	41.3	84.7	289.7	1,044.4	2,617.2	236.8	
Knoxville, TN M.S.A.	**700,296**												
(Includes Anderson, Blount, Knox, Loudon, Sevier, and Union Counties.)													
City of:													
Knoxville	177,191	11,983		1,956	10,027	21	74	553	1,308	2,135	6,680	1,212	
Oak Ridge	25,078	1,679		148	1,531	0	15	43	90	293	1,167	71	
Total area actually reporting	100.0%	31,093		3,734	27,359	35	217	766	2,716	6,739	18,084	2,536	
Rate per 100,000 inhabitants		4,440.0		533.2	3,906.8	5.0	31.0	109.4	387.8	962.3	2,582.3	362.1	
Kokomo, IN M.S.A.	**102,853**												
(Includes Howard and Tipton Counties.)													
City of Kokomo	46,709	3,146		275	2,871	3	18	40	214	559	2,171	141	
Total area actually reporting	88.9%	3,948		352	3,596	5	24	49	274	737	2,667	192	
Estimated total	100.0%	4,154		369	3,785	5	26	51	287	784	2,792	209	
Rate per 100,000 inhabitants		4,038.8		358.8	3,680.0	4.9	25.3	49.6	279.0	762.3	2,714.6	203.2	

See footnotes at end of table.

Table 6

Index of Crime

by Metropolitan Statistical Area, 2002—Continued

Metropolitan Statistical Area	Population	Crime Index	Modified Crime Index[1]	Violent crime[2]	Property crime[2]	Murder and non-negligent man-slaughter	Forcible rape	Robbery	Aggravated assault	Burglary	Larceny-theft	Motor vehicle theft	Arson[1]
La Crosse, WI-MN M.S.A.	**128,788**												
(Includes La Crosse County, WI and Houston County, MN.)													
City of La Crosse, WI	52,567	1,798		114	1,684	0	14	26	74	210	1,400	74	
Total area actually reporting	100.0%	3,450		180	3,270	0	26	28	126	414	2,732	124	
Rate per 100,000 inhabitants		2,678.8		139.8	2,539.1	0.0	20.2	21.7	97.8	321.5	2,121.3	96.3	
Lafayette, IN M.S.A.[3]	**185,184**												
(Includes Clinton and Tippecanoe Counties.)													
City of Lafayette[3]	57,126	3,346		228	3,118	5	44	42	137	624	2,369	125	
Total area actually reporting	99.6%	6,610		414	6,196	6	83	55	270	1,217	4,718	261	
Estimated total	100.0%	6,640		416	6,224	6	83	56	271	1,221	4,740	263	
Rate per 100,000 inhabitants		3,585.6		224.6	3,361.0	3.2	44.8	30.2	146.3	659.3	2,559.6	142.0	
Lafayette, LA M.S.A.	**386,825**												
(Includes Acadia, Lafayette, St. Landry, and St. Martin Parishes.)													
City of Lafayette	110,594	8,431		1,043	7,388	3	85	171	784	1,391	5,503	494	
Total area actually reporting	93.3%	17,326		2,154	15,172	14	149	307	1,684	3,633	10,641	898	
Estimated total	100.0%	18,816		2,314	16,502	15	156	338	1,805	3,901	11,626	975	
Rate per 100,000 inhabitants		4,864.2		598.2	4,266.0	3.9	40.3	87.4	466.6	1,008.5	3,005.5	252.1	
Lake Charles, LA M.S.A.	**184,138**												
(Includes Calcasieu Parish.)													
City of Lake Charles	71,976	4,881		695	4,186	6	42	198	449	1,889	1,982	315	
Total area actually reporting	98.1%	11,374		1,250	10,124	13	109	322	806	3,268	6,182	674	
Estimated total	100.0%	11,570		1,271	10,299	13	110	326	822	3,303	6,312	684	
Rate per 100,000 inhabitants		6,283.3		690.2	5,593.1	7.1	59.7	177.0	446.4	1,793.8	3,427.9	371.5	
Lakeland-Winter Haven, FL M.S.A.	**506,050**												
(Includes Polk County.)													
City of:													
Lakeland	82,039	5,360		665	4,695	3	44	250	368	1,018	3,332	345	
Winter Haven	27,698	2,504		206	2,298	1	34	78	93	436	1,654	208	
Total area actually reporting	99.4%	25,818		2,847	22,971	27	203	660	1,957	5,780	15,271	1,920	
Estimated total	100.0%	25,980		2,866	23,114	27	204	665	1,970	5,809	15,370	1,935	
Rate per 100,000 inhabitants		5,133.9		566.3	4,567.5	5.3	40.3	131.4	389.3	1,147.9	3,037.2	382.4	
Lancaster, PA M.S.A.	**472,729**												
(Includes Lancaster County.)													
City of Lancaster	56,596	3,725		477	3,248	4	43	239	191	613	2,294	341	
Total area actually reporting	89.8%	12,036		917	11,119	9	92	369	447	2,104	8,226	789	
Estimated total	100.0%	13,167		1,025	12,142	10	100	397	518	2,251	9,026	865	
Rate per 100,000 inhabitants		2,785.3		216.8	2,568.5	2.1	21.2	84.0	109.6	476.2	1,909.3	183.0	
Lansing-East Lansing, MI M.S.A.	**452,774**												
(Includes Clinton, Eaton, and Ingham Counties.)													
City of:													
Lansing	120,471	6,601		1,292	5,309	11	169	245	867	1,065	3,837	407	
East Lansing	47,049	1,455		186	1,269	0	25	30	131	184	1,038	47	
Total area actually reporting	99.3%	16,247		2,069	14,178	12	356	373	1,328	2,740	10,624	814	
Estimated total	100.0%	16,355		2,079	14,276	12	357	375	1,335	2,757	10,694	825	
Rate per 100,000 inhabitants		3,612.2		459.2	3,153.0	2.7	78.8	82.8	294.8	608.9	2,361.9	182.2	
Laredo, TX M.S.A.	**201,712**												
(Includes Webb County.)													
City of Laredo	184,435	12,952		1,107	11,845	7	58	203	839	1,898	9,064	883	
Total area actually reporting	100.0%	13,468		1,186	12,282	8	59	203	916	2,074	9,288	920	
Rate per 100,000 inhabitants		6,676.8		588.0	6,088.9	4.0	29.2	100.6	454.1	1,028.2	4,604.6	456.1	
Las Vegas, NV-AZ M.S.A.[3]	**1,696,624**												
(Includes Clark and Nye Counties, NV and Mohave County, AZ.)													
City of Las Vegas Metropolitan Police Department, NV[3]	1,153,546	56,810		8,981	47,829	137	494	3,776	4,574	11,136	24,204	12,489	
Total area actually reporting	100.0%	81,627		11,518	70,109	168	681	4,527	6,142	17,029	37,010	16,070	
Rate per 100,000 inhabitants		4,811.1		678.9	4,132.3	9.9	40.1	266.8	362.0	1,003.7	2,181.4	947.2	
Lawrence, KS M.S.A.	**100,984**												
(Includes Douglas County.)													
City of Lawrence	80,916	3,939		321	3,618	2	32	43	244	668	2,775	175	
Total area actually reporting	100.0%	4,668		376	4,292	2	37	45	292	848	3,249	195	
Rate per 100,000 inhabitants		4,622.5		372.3	4,250.2	2.0	36.6	44.6	289.2	839.7	3,217.3	193.1	

See footnotes at end of table.

Table 6

Index of Crime

by Metropolitan Statistical Area, 2002—Continued

Metropolitan Statistical Area	Population	Crime Index	Modified Crime Index[1]	Violent crime[2]	Property crime[2]	Murder and non-negligent man-slaughter	Forcible rape	Robbery	Aggravated assault	Burglary	Larceny-theft	Motor vehicle theft	Arson[1]
Lawrence, MA-NH M.S.A.	**403,684**												
(Includes part of Essex County, MA and part of Rockingham County, NH.)													
City of Lawrence, MA	72,936	3,195		528	2,667	2	27	155	344	382	776	1,509	
Total area actually reporting	88.3%	8,591		1,086	7,505	5	73	228	780	1,626	3,737	2,142	
Estimated total	100.0%	9,398		1,147	8,251	5	85	236	821	1,759	4,289	2,203	
Rate per 100,000 inhabitants		2,328.1		284.1	2,043.9	1.2	21.1	58.5	203.4	435.7	1,062.5	545.7	
Lawton, OK M.S.A.	**115,396**												
(Includes Comanche County.)													
City of Lawton	93,915	5,515		666	4,849	6	57	151	452	1,281	3,247	321	
Total area actually reporting	100.0%	5,889		736	5,153	8	60	157	511	1,357	3,436	360	
Rate per 100,000 inhabitants		5,103.3		637.8	4,465.5	6.9	52.0	136.1	442.8	1,176.0	2,977.6	312.0	
Lewiston-Auburn, ME M.S.A.	**102,108**												
(Includes part of Androscoggin County.)													
City of:													
Lewiston	36,237	1,789		79	1,710	1	28	27	23	337	1,322	51	
Auburn	23,559	849		25	824	0	9	8	8	121	677	26	
Total area actually reporting	100.0%	3,392		134	3,258	2	49	37	46	641	2,487	130	
Rate per 100,000 inhabitants		3,322.0		131.2	3,190.7	2.0	48.0	36.2	45.1	627.8	2,435.7	127.3	
Lima, OH M.S.A.	**156,014**												
(Includes Allen and Auglaize Counties.)													
City of Lima	40,321	3,286		449	2,837	5	66	126	252	755	1,861	221	
Total area actually reporting	85.9%	5,031		510	4,521	5	86	143	276	1,028	3,212	281	
Estimated total	100.0%	5,713		545	5,168	5	91	156	293	1,133	3,709	326	
Rate per 100,000 inhabitants		3,661.9		349.3	3,312.5	3.2	58.3	100.0	187.8	726.2	2,377.4	209.0	
Lincoln, NE M.S.A.	**252,912**												
(Includes Lancaster County.)													
City of Lincoln	227,943	15,005		1,275	13,730	6	98	179	992	2,014	11,190	526	
Total area actually reporting	100.0%	15,956		1,302	14,654	6	102	185	1,009	2,209	11,886	559	
Rate per 100,000 inhabitants		6,308.9		514.8	5,794.1	2.4	40.3	73.1	399.0	873.4	4,699.7	221.0	
Little Rock-North Little Rock, AR M.S.A.	**591,859**												
(Includes Faulkner, Lonoke, Pulaski, and Saline Counties.)													
City of:													
Little Rock	185,646	20,680		2,411	18,269	41	116	884	1,370	4,826	11,930	1,513	
North Little Rock	61,262	5,840		520	5,320	6	47	179	288	657	4,207	456	
Conway	43,759	2,463		90	2,373	4	23	20	43	269	2,046	58	
Jacksonville	30,326	1,731		140	1,591	0	7	34	99	328	1,194	69	
Total area actually reporting	100.0%	40,284		3,890	36,394	61	257	1,196	2,376	7,956	25,745	2,693	
Rate per 100,000 inhabitants		6,806.4		657.3	6,149.1	10.3	43.4	202.1	401.4	1,344.2	4,349.9	455.0	
Longview-Marshall, TX M.S.A.	**218,072**												
(Includes Gregg, Harrison, and Upshur Counties.)													
City of:													
Longview	76,608	5,771		575	5,196	6	147	171	251	1,047	3,654	495	
Marshall	25,000	1,493		109	1,384	0	18	30	61	306	982	96	
Total area actually reporting	99.5%	11,328		964	10,364	12	181	236	535	2,474	7,082	808	
Estimated total	100.0%	11,380		967	10,413	12	181	237	537	2,483	7,118	812	
Rate per 100,000 inhabitants		5,218.5		443.4	4,775.0	5.5	83.0	108.7	246.2	1,138.6	3,264.1	372.4	
Los Angeles-Long Beach, CA M.S.A.	**9,869,056**												
(Includes Los Angeles County.)													
City of:													
Los Angeles	3,830,561	190,992		51,695	139,297	654	1,415	17,197	32,429	25,374	79,813	34,110	
Long Beach	478,478	19,303		3,626	15,677	67	144	1,505	1,910	3,405	8,530	3,742	
Pasadena	138,857	4,881		657	4,224	3	25	255	374	959	2,803	462	
Lancaster	123,079	5,123		1,362	3,761	12	57	313	980	1,179	1,893	689	
Total area actually reporting	100.0%	394,590		89,058	305,532	1,162	2,894	29,994	55,008	62,055	171,510	71,967	
Rate per 100,000 inhabitants		3,998.3		902.4	3,095.9	11.8	29.3	303.9	557.4	628.8	1,737.9	729.2	
Louisville, KY-IN M.S.A.[3]	**1,038,641**												
(Includes Bullitt, Jefferson, and Oldham Counties, KY and Clark, Floyd, Harrison, and Scott Counties, IN.)													
City of:													
Lousiville, KY	259,472	15,439		2,037	13,402	35	49	995	958	3,519	7,710	2,173	
New Albany, IN	38,089	3,109		226	2,883	3	8	79	136	614	2,083	186	
Total area actually reporting	80.9%	39,500		4,473	35,027	59	143	1,353	2,918	8,467	22,553	4,007	
Estimated total	100.0%	48,780		5,308	43,472	62	196	1,479	3,571	9,936	28,937	4,599	
Rate per 100,000 inhabitants		4,696.5		511.1	4,185.5	6.0	18.9	142.4	343.8	956.6	2,786.0	442.8	

See footnotes at end of table.

Table 6

Index of Crime

by Metropolitan Statistical Area, 2002—Continued

Metropolitan Statistical Area	Population	Crime Index	Modified Crime Index[1]	Violent crime[2]	Property crime[2]	Murder and non-negligent man-slaughter	Forcible rape	Robbery	Aggravated assault	Burglary	Larceny-theft	Motor vehicle theft	Arson[1]
Lowell, MA-NH M.S.A.	**305,639**												
(Includes part of Middlesex County, MA and Hillsborough County, NH.)													
City of Lowell, MA	106,472	4,258		849	3,409	7	47	158	637	630	1,957	822	
Total area actually reporting	99.1%	6,846		1,030	5,816	8	56	206	760	1,023	3,687	1,106	
Estimated total	100.0%	6,907		1,037	5,870	8	56	207	766	1,034	3,724	1,112	
Rate per 100,000 inhabitants		2,259.9		339.3	1,920.6	2.6	18.3	67.7	250.6	338.3	1,218.4	363.8	
Lubbock, TX M.S.A.	**253,427**												
(Includes Lubbock County.)													
City of Lubbock	208,447	14,371		2,514	11,857	11	133	303	2,067	2,979	8,307	571	
Total area actually reporting	100.0%	16,001		2,665	13,336	11	152	304	2,198	3,281	9,387	668	
Rate per 100,000 inhabitants		6,313.8		1,051.6	5,262.3	4.3	60.0	120.0	867.3	1,294.7	3,704.0	263.6	
Lynchburg, VA M.S.A.	**221,438**												
(Includes Bedford and Lynchburg Cities and Amherst, Bedford, and Campbell Counties.)													
City of Lynchburg	67,251	2,641		309	2,332	6	25	87	191	419	1,714	199	
Total area actually reporting	100.0%	5,333		534	4,799	13	77	111	333	880	3,532	387	
Rate per 100,000 inhabitants		2,408.3		241.2	2,167.2	5.9	34.8	50.1	150.4	397.4	1,595.0	174.8	
Macon, GA M.S.A.	**337,280**												
(Includes Bibb, Houston, Jones, Peach, and Twiggs Counties.)													
City of Macon	101,696	10,433		638	9,795	16	63	240	319	2,288	6,296	1,211	
Total area actually reporting	99.9%	20,860		1,309	19,551	19	88	408	794	4,490	13,108	1,953	
Estimated total	100.0%	20,872		1,310	19,562	19	88	408	795	4,492	13,116	1,954	
Rate per 100,000 inhabitants		6,188.3		388.4	5,799.9	5.6	26.1	121.0	235.7	1,331.8	3,888.8	579.3	
Madison, WI M.S.A.	**432,691**												
(Includes Dane County.)													
City of Madison	211,061	8,847		755	8,092	3	90	266	396	1,564	5,898	630	
Total area actually reporting	83.4%	13,890		970	12,920	4	117	327	522	2,145	9,942	833	
Estimated total	100.0%	14,944		1,018	13,926	5	125	333	555	2,352	10,684	890	
Rate per 100,000 inhabitants		3,453.7		235.3	3,218.5	1.2	28.9	77.0	128.3	543.6	2,469.2	205.7	
Manchester, NH M.S.A.	**204,682**												
(Includes part of Hillsborough, Merrimack, and Rockingham Counties.)													
City of Manchester	110,406	3,545		242	3,303	0	44	116	82	617	2,441	245	
Total area actually reporting	85.1%	4,482		312	4,170	0	66	127	119	746	3,100	324	
Estimated total	100.0%	5,001		350	4,651	0	73	132	145	832	3,456	363	
Rate per 100,000 inhabitants		2,443.3		171.0	2,272.3	0.0	35.7	64.5	70.8	406.5	1,688.5	177.3	
Mansfield, OH M.S.A.	**176,873**												
(Includes Crawford and Richland Counties.)													
City of Mansfield	49,642	4,006		174	3,832	6	48	78	42	951	2,697	184	
Total area actually reporting	89.6%	7,058		244	6,814	8	72	97	67	1,616	4,904	294	
Estimated total	100.0%	7,631		274	7,357	8	77	108	81	1,704	5,321	332	
Rate per 100,000 inhabitants		4,314.4		154.9	4,159.5	4.5	43.5	61.1	45.8	963.4	3,008.4	187.7	
McAllen-Edinburg-Mission, TX M.S.A.	**594,808**												
(Includes Hidalgo County.)													
City of:													
McAllen	111,150	8,982		533	8,449	4	12	178	339	1,074	6,684	691	
Edinburg	50,622	5,189		284	4,905	3	18	45	218	605	4,051	249	
Mission	47,429	2,849		80	2,769	2	2	19	57	519	1,970	280	
Total area actually reporting	99.8%	34,122		2,892	31,230	46	176	611	2,059	6,479	22,481	2,270	
Estimated total	100.0%	34,183		2,896	31,287	46	176	612	2,062	6,490	22,523	2,274	
Rate per 100,000 inhabitants		5,746.9		486.9	5,260.0	7.7	29.6	102.9	346.7	1,091.1	3,786.6	382.3	
Medford-Ashland, OR M.S.A.	**186,573**												
(Includes Jackson County.)													
City of:													
Medford	65,002	4,434		254	4,180	0	24	39	191	503	3,484	193	
Ashland	20,093	947		15	932	0	5	9	1	147	739	46	
Total area actually reporting	100.0%	8,349		493	7,856	1	48	74	370	1,232	6,188	436	
Rate per 100,000 inhabitants		4,474.9		264.2	4,210.7	0.5	25.7	39.7	198.3	660.3	3,316.7	233.7	
Melbourne-Titusville-Palm Bay, FL M.S.A.	**498,005**												
(Includes Brevard County.)													
City of:													
Melbourne	74,646	5,329		1,074	4,255	1	35	164	874	793	3,218	244	
Titusville	42,530	2,146		364	1,782	2	22	95	245	550	1,043	189	
Palm Bay	83,044	4,129		693	3,436	2	64	89	538	917	2,340	179	
Total area actually reporting	100.0%	23,277		4,088	19,189	12	247	636	3,193	4,827	13,058	1,304	
Rate per 100,000 inhabitants		4,674.0		820.9	3,853.2	2.4	49.6	127.7	641.2	969.3	2,622.1	261.8	

See footnotes at end of table.

Table 6

Index of Crime

by Metropolitan Statistical Area, 2002—Continued

Metropolitan Statistical Area	Population	Crime Index	Modified Crime Index[1]	Violent crime[2]	Property crime[2]	Murder and non-negligent man-slaughter	Forcible rape	Robbery	Aggravated assault	Burglary	Larceny-theft	Motor vehicle theft	Arson[1]
Merced, CA M.S.A.	**218,289**												
(Includes Merced County.)													
City of Merced	66,241	5,080		498	4,582	6	21	115	356	840	3,175	567	
Total area actually reporting	100.0%	11,141		1,409	9,732	18	77	193	1,121	2,702	5,707	1,323	
Rate per 100,000 inhabitants		5,103.8		645.5	4,458.3	8.2	35.3	88.4	513.5	1,237.8	2,614.4	606.1	
Miami, FL M.S.A.	**2,356,396**												
(Includes Miami-Dade County.)													
City of:													
Miami	379,044	33,952		7,228	26,724	65	96	2,706	4,361	5,962	15,886	4,876	
Miami Beach	91,954	10,390		1,077	9,313	7	51	507	512	1,464	6,639	1,210	
Total area actually reporting	100.0%	168,968		26,303	142,665	204	837	8,435	16,827	26,120	95,340	21,205	
Rate per 100,000 inhabitants		7,170.6		1,116.2	6,054.4	8.7	35.5	358.0	714.1	1,108.5	4,046.0	899.9	
Middlesex-Somerset-Hunterdon, NJ M.S.A.	**1,194,099**												
(Includes Hunterdon, Middlesex, and Somerset Counties.)													
Total area actually reporting	99.9%	26,364		2,082	24,282	15	123	785	1,159	4,639	16,987	2,656	
Estimated total	100.0%	26,397		2,085	24,312	15	123	786	1,161	4,645	17,007	2,660	
Rate per 100,000 inhabitants		2,210.6		174.6	2,036.0	1.3	10.3	65.8	97.2	389.0	1,424.3	222.8	
Minneapolis-St. Paul, MN-WI M.S.A.	**3,028,704**												
(Includes Anoka, Carver, Chisago, Dakota, Hennepin, Isanti, Ramsey, Scott, Sherburne, Washington, and Wright Counties, MN and Pierce and St. Croix Counties, WI.)													
City of:													
Minneapolis, MN	390,415	26,630		4,123	22,507	47	362	1,794	1,920	4,433	14,641	3,433	
St. Paul, MN	293,002	17,803		2,359	15,444	13	192	973	1,181	3,232	10,041	2,171	
Total area actually reporting	99.3%	121,169		10,021	111,148	91	1,271	3,615	5,044	17,835	82,937	10,376	
Estimated total	100.0%	121,940		10,056	111,884	91	1,278	3,624	5,063	17,934	83,529	10,421	
Rate per 100,000 inhabitants		4,026.1		332.0	3,694.1	3.0	42.2	119.7	167.2	592.1	2,757.9	344.1	
Mobile, AL M.S.A.[4]	**545,046**												
(Includes Baldwin and Mobile Counties.)													
City of Mobile[4]	256,542	17,949		1,376	16,573	40	107	752	477	3,590	11,534	1,449	
Total area actually reporting	91.4%	27,719		2,569	25,150	58	211	1,031	1,269	6,019	16,984	2,147	
Estimated total	100.0%	29,946		2,755	27,191	60	225	1,092	1,378	6,395	18,506	2,290	
Rate per 100,000 inhabitants		5,494.2		505.5	4,988.8	11.0	41.3	200.4	252.8	1,173.3	3,395.3	420.1	
Modesto, CA M.S.A.	**463,419**												
(Includes Stanislaus County.)													
City of:													
Modesto	195,795	12,981		1,013	11,968	5	71	344	593	1,819	8,426	1,723	
Turlock	57,861	3,769		281	3,488	0	18	78	185	709	1,985	794	
Total area actually reporting	100.0%	27,932		2,493	25,439	15	174	638	1,666	4,837	16,358	4,244	
Rate per 100,000 inhabitants		6,027.4		538.0	5,489.4	3.2	37.5	137.7	359.5	1,043.8	3,529.9	915.8	
Monmouth-Ocean, NJ M.S.A.	**1,149,767**												
(Includes Monmouth and Ocean Counties.)													
City of Dover Township	91,582	2,542		189	2,353	11	9	46	123	432	1,829	92	
Total area actually reporting	100.0%	26,398		2,326	24,072	27	122	689	1,488	4,393	18,280	1,399	
Rate per 100,000 inhabitants		2,295.9		202.3	2,093.6	2.3	10.6	59.9	129.4	382.1	1,589.9	121.7	
Montgomery, AL M.S.A.	**336,006**												
(Includes Autauga, Elmore, and Montgomery Counties.)													
City of Montgomery	203,355	17,617		1,475	16,142	30	118	698	629	3,812	10,640	1,690	
Total area actually reporting	91.0%	21,848		1,784	20,064	32	159	780	813	4,610	13,574	1,880	
Estimated total	100.0%	22,752		1,861	20,891	33	166	801	861	4,816	14,132	1,943	
Rate per 100,000 inhabitants		6,771.3		553.9	6,217.4	9.8	49.4	238.4	256.2	1,433.3	4,205.9	578.3	
Muncie, IN M.S.A.	**120,304**												
(Includes Delaware County.)													
City of Muncie	68,301	3,214		284	2,930	2	49	75	158	509	2,232	189	
Total area actually reporting	100.0%	4,320		353	3,967	2	75	83	193	706	3,025	236	
Rate per 100,000 inhabitants		3,590.9		293.4	3,297.5	1.7	62.3	69.0	160.4	586.8	2,514.5	196.2	
Myrtle Beach, SC M.S.A.	**201,293**												
(Includes Horry County.)													
City of Myrtle Beach	23,299	4,869		475	4,394	2	42	158	273	835	3,106	453	
Total area actually reporting	99.8%	16,236		1,901	14,335	17	129	352	1,403	2,970	10,058	1,307	
Estimated total	100.0%	16,264		1,904	14,360	17	129	353	1,405	2,974	10,077	1,309	
Rate per 100,000 inhabitants		8,079.8		945.9	7,133.9	8.4	64.1	175.4	698.0	1,477.4	5,006.1	650.3	

See footnotes at end of table.

Table 6

Index of Crime

by Metropolitan Statistical Area, 2002—Continued

Metropolitan Statistical Area	Population	Crime Index	Modified Crime Index[1]	Violent crime[2]	Property crime[2]	Murder and non-negligent man-slaughter	Forcible rape	Robbery	Aggravated assault	Burglary	Larceny-theft	Motor vehicle theft	Arson[1]
Naples, FL M.S.A.	**262,871**												
(Includes Collier County.)													
City of Naples	21,935	1,103		76	1,027	0	4	20	52	266	718	43	
Total area actually reporting	100.0%	9,738		1,415	8,323	7	89	280	1,039	2,301	5,517	505	
Rate per 100,000 inhabitants		3,704.5		538.3	3,166.2	2.7	33.9	106.5	395.3	875.3	2,098.7	192.1	
Nashville, TN M.S.A.	**1,254,684**												
(Includes Cheatham, Davidson, Dickson, Robertson, Rutherford, Sumner, Williamson, and Wilson Counties.)													
City of:													
Nashville	560,596	46,018		8,683	37,335	61	403	2,081	6,138	7,468	25,082	4,785	
Murfreesboro	70,122	3,688		473	3,215	0	22	64	387	471	2,544	200	
Total area actually reporting	100.0%	69,766		11,632	58,134	80	648	2,370	8,534	11,634	40,231	6,269	
Rate per 100,000 inhabitants		5,560.4		927.1	4,633.4	6.4	51.6	188.9	680.2	927.2	3,206.5	499.6	
Newark, NJ M.S.A.	**2,075,500**												
(Includes Essex, Morris, Sussex, Union, and Warren Counties.)													
City of Newark	279,269	17,814		3,193	14,621	65	88	1,567	1,473	2,253	6,033	6,335	
Total area actually reporting	100.0%	72,485		10,752	61,733	134	394	5,256	4,968	11,227	33,954	16,552	
Rate per 100,000 inhabitants		3,492.4		518.0	2,974.4	6.5	19.0	253.2	239.4	540.9	1,635.9	797.5	
Newburgh, NY-PA M.S.A.	**391,130**												
(Includes Orange County, NY and Pike County, PA.)													
City of Newburgh, NY	28,529	1,889		587	1,302	7	23	179	378	349	860	93	
Total area actually reporting	94.8%	8,824		1,184	7,640	17	72	302	793	1,430	5,838	372	
Estimated total	100.0%	9,310		1,227	8,083	17	75	315	820	1,494	6,186	403	
Rate per 100,000 inhabitants		2,380.3		313.7	2,066.6	4.3	19.2	80.5	209.6	382.0	1,581.6	103.0	
New Orleans, LA M.S.A.	**1,341,821**												
(Includes Jefferson, Orleans, Plaquemines, St. Bernard, St. Charles, St. James, St. John the Baptist, and St. Tammany Parishes.)													
City of:													
New Orleans	486,157	31,206		4,556	26,650	258	162	1,994	2,142	4,759	14,325	7,566	
Slidell	25,774	2,398		206	2,192	3	16	41	146	259	1,773	160	
Total area actually reporting	99.9%	69,399		9,279	60,120	327	392	3,068	5,492	10,798	38,265	11,057	
Estimated total	100.0%	69,512		9,291	60,221	327	393	3,070	5,501	10,818	38,340	11,063	
Rate per 100,000 inhabitants		5,180.4		692.4	4,488.0	24.4	29.3	228.8	410.0	806.2	2,857.3	824.5	
New York, NY M.S.A.	**9,403,110**												
(Includes Bronx, Kings, New York, Putnam, Queens, Richmond, Rockland, and Westchester Counties.)													
City of:													
New York	8,084,693	250,630		63,839	186,791	587	1,689	27,229	34,334	30,102	129,655	27,034	
White Plains	53,584	2,033		198	1,835	3	5	71	119	158	1,564	113	
Total area actually reporting	99.7%	278,880		67,375	211,505	622	1,798	28,520	36,435	33,871	148,225	29,409	
Estimated total	100.0%	279,590		67,436	212,154	622	1,801	28,540	36,473	33,964	148,737	29,453	
Rate per 100,000 inhabitants		2,973.4		717.2	2,256.2	6.6	19.2	303.5	387.9	361.2	1,581.8	313.2	
Norfolk-Virginia Beach-Newport News, VA-NC M.S.A.	**1,617,279**												
(Includes Chesapeake, Hampton, Newport News, Norfolk, Poquoson, Portsmouth, Suffolk, Virginia Beach, and Williamsburg Cities, Gloucester, Isle of Wight, James City, Mathews, and York Counties, VA and Currituck County, NC.)													
City of:													
Norfolk, VA	241,523	15,476		1,353	14,123	41	115	709	488	1,758	10,738	1,627	
Virginia Beach, VA	438,175	16,067		954	15,113	3	132	443	376	2,290	11,981	842	
Newport News,VA	185,622	9,936		1,351	8,585	20	106	420	805	1,636	5,715	1,234	
Hampton,VA	150,885	6,209		607	5,602	9	38	291	269	961	3,772	869	
Portsmouth, VA	103,620	7,015		998	6,017	11	38	425	524	1,316	4,058	643	
Suffolk, VA	65,612	3,368		430	2,938	4	24	110	292	482	2,282	174	
Total area actually reporting	100.0%	72,434		7,490	64,944	99	564	2,799	4,028	10,603	48,075	6,266	
Rate per 100,000 inhabitants		4,478.8		463.1	4,015.6	6.1	34.9	173.1	249.1	655.6	2,972.6	387.4	

See footnotes at end of table.

Table 6

Index of Crime

by Metropolitan Statistical Area, 2002—Continued

Metropolitan Statistical Area	Population	Crime Index	Modified Crime Index[1]	Violent crime[2]	Property crime[2]	Murder and non-negligent man-slaughter	Forcible rape	Robbery	Aggravated assault	Burglary	Larceny-theft	Motor vehicle theft	Arson[1]
Oakland, CA M.S.A.	**2,480,456**												
(Includes Alameda and Contra Costa Counties.)													
City of:													
Oakland	414,161	29,875		5,661	24,214	108	249	2,452	2,852	4,252	13,703	6,259	
Berkeley	106,518	10,271		729	9,542	7	28	407	287	1,514	6,687	1,341	
Alameda	74,914	2,928		299	2,629	2	9	90	198	408	1,884	337	
Total area actually reporting	100.0%	121,462		13,930	107,532	194	683	5,765	7,288	18,040	67,219	22,273	
Rate per 100,000 inhabitants		4,896.8		561.6	4,335.2	7.8	27.5	232.4	293.8	727.3	2,709.9	897.9	
Ocala, FL M.S.A.	**270,754**												
(Includes Marion County.)													
City of Ocala	48,044	4,159		671	3,488	6	45	151	469	929	2,350	209	
Total area actually reporting	100.0%	10,784		2,126	8,658	16	145	230	1,735	2,613	5,492	553	
Rate per 100,000 inhabitants		3,983.0		785.2	3,197.7	5.9	53.6	84.9	640.8	965.1	2,028.4	204.2	
Odessa-Midland, TX M.S.A.	**247,686**												
(Includes Ector and Midland Counties.)													
City of:													
Odessa	94,990	5,747		539	5,208	3	33	89	414	948	4,020	240	
Midland	99,224	4,143		561	3,582	2	69	74	416	839	2,545	198	
Total area actually reporting	100.0%	12,228		1,266	10,962	7	110	171	978	2,296	8,097	569	
Rate per 100,000 inhabitants		4,936.9		511.1	4,425.8	2.8	44.4	69.0	394.9	927.0	3,269.1	229.7	
Oklahoma City, OK M.S.A.	**1,096,867**												
(Includes Canadian, Cleveland, Logan, McClain, Oklahoma, and Pottawatomie Counties.)													
City of:													
Oklahoma City	512,448	49,929		4,214	45,715	38	445	1,169	2,562	8,314	33,686	3,715	
Norman	96,888	3,769		224	3,545	1	34	44	145	1,057	2,352	136	
Shawnee	29,050	1,724		199	1,525	0	22	22	155	582	751	192	
Total area actually reporting	100.0%	70,930		5,960	64,970	51	656	1,414	3,839	13,406	46,562	5,002	
Rate per 100,000 inhabitants		6,466.6		543.4	5,923.2	4.6	59.8	128.9	350.0	1,222.2	4,245.0	456.0	
Olympia, WA M.S.A.	**213,507**												
(Includes Thurston County.)													
City of Olympia	43,775	2,791		144	2,647	0	25	50	69	437	2,005	205	
Total area actually reporting	99.7%	8,899		624	8,275	2	127	111	384	1,770	5,885	620	
Estimated total	100.0%	8,932		626	8,306	2	127	112	385	1,775	5,906	625	
Rate per 100,000 inhabitants		4,183.5		293.2	3,890.3	0.9	59.5	52.5	180.3	831.4	2,766.2	292.7	
Omaha, NE-IA M.S.A.	**723,899**												
(Includes Cass, Douglas, Sarpy, and Washington Counties, NE and Pottawatomie County, IA.)													
City of:													
Omaha, NE	394,090	28,781		2,829	25,952	26	173	998	1,632	3,220	18,490	4,242	
Council Bluffs, IA	58,475	6,865		521	6,344	3	68	78	372	941	4,641	762	
Total area actually reporting	96.2%	41,925		3,683	38,242	33	280	1,130	2,240	5,100	27,508	5,634	
Estimated total	100.0%	42,643		3,723	38,920	33	284	1,137	2,269	5,202	28,029	5,689	
Rate per 100,000 inhabitants		5,890.7		514.3	5,376.4	4.6	39.2	157.1	313.4	718.6	3,871.9	785.9	
Orange County, CA M.S.A.[3]	**2,950,856**												
(Includes Orange County.)													
City of:													
Santa Ana	350,393	12,038		1,930	10,108	23	66	871	970	1,225	6,485	2,398	
Anaheim	340,065	12,198		1,389	10,809	17	80	465	827	1,995	6,945	1,869	
Irvine	148,328	3,624		161	3,463	1	20	62	78	867	2,339	257	
Total area actually reporting	100.0%	82,277		8,206	74,071	77	448	2,789	4,892	13,253	49,949	10,869	
Rate per 100,000 inhabitants		2,788.2		278.1	2,510.2	2.6	15.2	94.5	165.8	449.1	1,692.7	368.3	
Orlando, FL M.S.A.	**1,719,756**												
(Includes Lake, Orange, Osceola, and Seminole Counties.)													
City of Orlando	194,454	21,133		3,619	17,514	15	121	1,034	2,449	3,710	11,602	2,202	
Total area actually reporting	100.0%	98,196		14,045	84,151	78	684	3,362	9,921	20,159	54,085	9,907	
Rate per 100,000 inhabitants		5,709.9		816.7	4,893.2	4.5	39.8	195.5	576.9	1,172.2	3,144.9	576.1	
Owensboro, KY M.S.A.	**92,703**												
(Includes Daviess County.)													
City of Owensboro	54,751	2,582		141	2,441	4	17	43	77	435	1,913	93	
Total area actually reporting	100.0%	3,189		219	2,970	4	22	49	144	591	2,256	123	
Rate per 100,000 inhabitants		3,440.0		236.2	3,203.8	4.3	23.7	52.9	155.3	637.5	2,433.6	132.7	
Panama City, FL M.S.A.	**154,994**												
(Includes Bay County.)													
City of Panama City	38,082	3,107		325	2,782	3	33	90	199	536	2,107	139	
Total area actually reporting	100.0%	9,673		1,160	8,513	8	113	180	859	1,722	6,392	399	
Rate per 100,000 inhabitants		6,240.9		748.4	5,492.5	5.2	72.9	116.1	554.2	1,111.0	4,124.0	257.4	

See footnotes at end of table.

Table 6

Index of Crime

by Metropolitan Statistical Area, 2002—Continued

Metropolitan Statistical Area	Population	Crime Index	Modified Crime Index[1]	Violent crime[2]	Property crime[2]	Murder and non-negligent man-slaughter	Forcible rape	Robbery	Aggravated assault	Burglary	Larceny-theft	Motor vehicle theft	Arson[1]
Pensacola, FL M.S.A.	**430,998**												
(Includes Escambia and Santa Rosa Counties.)													
City of Pensacola	58,827	3,121		460	2,661	1	36	101	322	622	1,912	127	
Total area actually reporting	100.0%	18,235		2,580	15,655	20	221	540	1,799	4,275	10,479	901	
Rate per 100,000 inhabitants		4,230.9		598.6	3,632.3	4.6	51.3	125.3	417.4	991.9	2,431.3	209.0	
Philadelphia, PA-NJ M.S.A.	**5,144,034**												
(Includes Bucks, Chester, Delaware, Montgomery, and Philadelphia Counties, PA and Burlington, Camden, Gloucester, and Salem Counties, NJ.)													
City of:													
Philadelphia, PA	1,524,226	83,392		20,057	63,335	288	1,035	8,869	9,865	11,244	38,789	13,302	
Camden, NJ	81,575	6,125		1,482	4,643	33	45	607	797	1,155	2,407	1,081	
Total area actually reporting	97.8%	171,700		30,020	141,680	399	1,697	11,970	15,954	24,864	95,927	20,889	
Estimated total	100.0%	174,365		30,274	144,091	401	1,716	12,035	16,122	25,211	97,811	21,069	
Rate per 100,000 inhabitants		3,389.7		588.5	2,801.1	7.8	33.4	234.0	313.4	490.1	1,901.4	409.6	
Phoenix-Mesa, AZ M.S.A.[3]	**3,458,385**												
(Includes Maricopa and Pinal Counties.)													
City of:													
Phoenix	1,404,938	109,916		10,223	99,693	177	410	4,075	5,561	16,855	57,214	25,624	
Mesa[3]	421,547	33,335		2,887	30,448	22	129	590	2,146	4,957	20,405	5,086	
Tempe	168,699	17,819		1,240	16,579	10	75	344	811	2,360	11,004	3,215	
Scottsdale	215,578	10,134		483	9,651	1	63	171	248	2,786	5,487	1,378	
Total area actually reporting	98.2%	232,994		19,542	213,452	281	935	6,070	12,256	40,003	128,322	45,127	
Estimated total	100.0%	236,785		19,787	216,998	283	951	6,125	12,428	40,741	130,580	45,677	
Rate per 100,000 inhabitants		6,846.7		572.1	6,274.5	8.2	27.5	177.1	359.4	1,178.0	3,775.8	1,320.8	
Pine Bluff, AR M.S.A.	**85,434**												
(Includes Jefferson County.)													
City of Pine Bluff	55,841	5,286		750	4,536	10	47	230	463	1,012	3,116	408	
Total area actually reporting	100.0%	6,020		810	5,210	14	49	233	514	1,147	3,579	484	
Rate per 100,000 inhabitants		7,046.4		948.1	6,098.3	16.4	57.4	272.7	601.6	1,342.6	4,189.2	566.5	
Pittsburgh, PA M.S.A.	**2,369,073**												
(Includes Allegheny, Beaver, Butler, Fayette, Washington, and Westmoreland Counties.)													
City of Pittsburgh	342,529	19,737		3,794	15,943	47	148	1,616	1,983	3,298	10,108	2,537	
Total area actually reporting	86.2%	57,987		8,057	49,930	107	528	2,647	4,775	9,653	34,904	5,373	
Estimated total	100.0%	65,671		8,789	56,882	114	582	2,835	5,258	10,653	40,337	5,892	
Rate per 100,000 inhabitants		2,772.0		371.0	2,401.0	4.8	24.6	119.7	221.9	449.7	1,702.6	248.7	
Pocatello, ID M.S.A.	**78,320**												
(Includes Bannock County.)													
City of Pocatello	53,318	1,692		146	1,546	1	21	6	118	264	1,208	74	
Total area actually reporting	100.0%	2,365		247	2,118	1	28	8	210	324	1,709	85	
Rate per 100,000 inhabitants		3,019.7		315.4	2,704.3	1.3	35.8	10.2	268.1	413.7	2,182.1	108.5	
Portland, ME M.S.A.	**259,783**												
(Includes part of Cumberland and York Counties.)													
City of Portland	65,234	3,525		190	3,335	3	42	60	85	636	2,547	152	
Total area actually reporting	100.0%	8,180		390	7,790	5	105	90	190	1,546	5,909	335	
Rate per 100,000 inhabitants		3,148.8		150.1	2,998.7	1.9	40.4	34.6	73.1	595.1	2,274.6	129.0	
Portland-Vancouver, OR-WA M.S.A.[3]	**1,974,272**												
(Includes Clackamas, Columbia, Multnomah, Washington, and Yamhill Counties, OR and Clark County, WA.)													
City of:													
Portland, OR	544,604	43,327		4,512	38,815	20	354	1,294	2,844	5,702	27,933	5,180	
Vancouver, WA[3]	147,819	7,773		532	7,241	1	100	155	276	1,196	5,189	856	
Total area actually reporting	100.0%	100,596		7,350	93,246	41	855	2,144	4,310	14,392	67,720	11,134	
Rate per 100,000 inhabitants		5,095.3		372.3	4,723.1	2.1	43.3	108.6	218.3	729.0	3,430.1	564.0	
Portsmouth-Rochester, NH-ME M.S.A.	**267,432**												
(Includes part of York County, ME and Rockingham and Strafford Counties, NH.)													
City of:													
Portsmouth, NH	21,444	860		55	805	0	20	13	22	97	653	55	
Rochester, NH	29,366	834		61	773	0	41	3	17	82	658	33	
Total area actually reporting	80.8%	4,924		300	4,624	3	97	41	159	718	3,643	263	
Estimated total	100.0%	5,800		365	5,435	3	110	49	203	862	4,244	329	
Rate per 100,000 inhabitants		2,168.8		136.5	2,032.3	1.1	41.1	18.3	75.9	322.3	1,586.9	123.0	

See footnotes at end of table.

Table 6

Index of Crime

by Metropolitan Statistical Area, 2002—Continued

Metropolitan Statistical Area	Population	Crime Index	Modified Crime Index[1]	Violent crime[2]	Property crime[2]	Murder and non-negligent man-slaughter	Forcible rape	Robbery	Aggravated assault	Burglary	Larceny-theft	Motor vehicle theft	Arson[1]
Providence-Fall River-Warwick, RI-MA M.S.A.	**1,180,900**												
(Includes part of Bristol, Kent, Newport, Providence, and Washington Counties, RI and part of Bristol County, MA.)													
City of:													
Providence, RI	177,162	13,864		1,302	12,562	23	109	550	620	2,186	7,515	2,861	
Fall River, MA	93,078	4,869		926	3,943	3	48	233	642	738	2,620	585	
Warwick, RI	87,560	2,931		129	2,802	2	17	34	76	384	2,084	334	
Pawtucket, RI	74,448	3,209		260	2,949	1	34	78	147	574	1,917	458	
Woonsocket, RI	44,107	1,551		207	1,344	2	51	48	106	327	894	123	
Attleboro, MA	42,589	973		123	850	0	7	17	99	197	547	106	
Total area actually reporting	100.0%	43,210		4,134	39,076	40	425	1,157	2,512	7,131	26,353	5,592	
Rate per 100,000 inhabitants		3,659.1		350.1	3,309.0	3.4	36.0	98.0	212.7	603.9	2,231.6	473.5	
Provo-Orem, UT M.S.A.	**382,248**												
(Includes Utah County.)													
City of:													
Provo	109,079	3,657		165	3,492	0	37	23	105	514	2,789	189	
Orem	87,462	3,649		66	3,583	1	16	17	32	372	3,042	169	
Total area actually reporting	100.0%	13,761		402	13,359	3	80	55	264	2,076	10,598	685	
Rate per 100,000 inhabitants		3,600.0		105.2	3,494.9	0.8	20.9	14.4	69.1	543.1	2,772.5	179.2	
Pueblo, CO M.S.A.	**148,224**												
(Includes Pueblo County.)													
City of Pueblo	106,995	6,145		725	5,420	6	27	164	528	1,144	3,893	383	
Total area actually reporting	100.0%	7,410		764	6,646	7	31	174	552	1,461	4,755	430	
Rate per 100,000 inhabitants		4,999.2		515.4	4,483.8	4.7	20.9	117.4	372.4	985.7	3,208.0	290.1	
Punta Gorda, FL M.S.A.	**148,102**												
(Includes Charlotte County.)													
City of Punta Gorda	15,000	466		31	435	0	4	3	24	150	274	11	
Total area actually reporting	100.0%	4,839		490	4,349	2	34	54	400	1,081	3,013	255	
Rate per 100,000 inhabitants		3,267.3		330.9	2,936.5	1.4	23.0	36.5	270.1	729.9	2,034.4	172.2	
Racine, WI M.S.A.	**191,560**												
(Includes Racine County.)													
City of Racine	83,038	4,758		406	4,352	2	26	226	152	967	3,027	358	
Total area actually reporting	100.0%	7,157		473	6,684	2	41	256	174	1,284	4,931	469	
Rate per 100,000 inhabitants		3,736.2		246.9	3,489.2	1.0	21.4	133.6	90.8	670.3	2,574.1	244.8	
Raleigh-Durham-Chapel Hill, NC M.S.A.	**1,227,913**												
(Includes Chatham, Durham, Franklin, Johnston, Orange, and Wake Counties.)													
City of:													
Raleigh	285,383	17,833		1,966	15,867	19	106	697	1,144	3,836	10,692	1,339	
Durham	193,328	14,461		1,810	12,651	30	75	942	763	3,088	8,483	1,080	
Chapel Hill	50,354	2,505		236	2,269	1	6	81	148	403	1,747	119	
Total area actually reporting	99.5%	59,442		5,562	53,880	72	285	2,149	3,056	13,494	36,446	3,940	
Estimated total	100.0%	59,822		5,589	54,233	72	287	2,157	3,073	13,568	36,709	3,956	
Rate per 100,000 inhabitants		4,871.8		455.2	4,416.7	5.9	23.4	175.7	250.3	1,105.0	2,989.5	322.2	
Rapid City, SD M.S.A.	**89,294**												
(Includes Pennington County.)													
City of Rapid City	60,098	2,930		214	2,716	0	53	25	136	515	2,070	131	
Total area actually reporting	100.0%	4,405		299	4,106	2	92	30	175	646	3,292	168	
Rate per 100,000 inhabitants		4,933.1		334.8	4,598.3	2.2	103.0	33.6	196.0	723.5	3,686.7	188.1	
Reading, PA M.S.A.	**375,282**												
(Includes Berks County.)													
City of Reading	81,565	6,218		1,087	5,131	19	55	510	503	1,503	2,802	826	
Total area actually reporting	89.0%	10,932		1,429	9,503	21	71	603	734	2,126	6,222	1,155	
Estimated total	100.0%	11,904		1,522	10,382	22	78	627	795	2,252	6,909	1,221	
Rate per 100,000 inhabitants		3,172.0		405.6	2,766.5	5.9	20.8	167.1	211.8	600.1	1,841.0	325.4	
Redding, CA M.S.A.	**169,254**												
(Includes Shasta County.)													
City of Redding	83,836	3,389		426	2,963	0	57	79	290	801	1,788	374	
Total area actually reporting	100.0%	5,669		825	4,844	5	109	101	610	1,460	2,782	602	
Rate per 100,000 inhabitants		3,349.4		487.4	2,862.0	3.0	64.4	59.7	360.4	862.6	1,643.7	355.7	
Reno, NV M.S.A.[3]	**369,256**												
(Includes Washoe County.)													
City of Reno[3]	196,307	11,626		1,484	10,142	9	126	450	899	1,288	7,748	1,106	
Total area actually reporting	100.0%	17,477		2,045	15,432	12	188	573	1,272	2,429	11,382	1,621	
Rate per 100,000 inhabitants		4,733.0		553.8	4,179.2	3.2	50.9	155.2	344.5	657.8	3,082.4	439.0	

See footnotes at end of table.

Table 6

Index of Crime

by Metropolitan Statistical Area, 2002—Continued

Metropolitan Statistical Area	Population	Crime Index	Modified Crime Index[1]	Violent crime[2]	Property crime[2]	Murder and non-negligent man-slaughter	Forcible rape	Robbery	Aggravated assault	Burglary	Larceny-theft	Motor vehicle theft	Arson[1]
Richland-Kennewick-Pasco, WA M.S.A.	**197,514**												
(Includes Benton and Franklin Counties.)													
City of:													
Richland	39,857	1,363		62	1,301	2	8	13	39	224	982	95	
Kennewick	56,316	2,851		178	2,673	2	22	39	115	463	1,962	248	
Pasco	33,017	1,696		151	1,545	2	16	31	102	262	1,149	134	
Total area actually reporting	100.0%	7,382		505	6,877	6	59	87	353	1,296	5,011	570	
Rate per 100,000 inhabitants		3,737.5		255.7	3,481.8	3.0	29.9	44.0	178.7	656.2	2,537.0	288.6	
Richmond-Petersburg, VA M.S.A.	**1,026,785**												
(Includes Colonial Heights, Hopewell, Petersburg, and Richmond Cities and Charles City, Chesterfield, Dinwiddie, Goochland, Hanover, Henrico, New Kent, Powhatan, and Prince George Counties.)													
City of:													
Richmond	203,799	18,002		2,606	15,396	77	118	1,289	1,122	2,966	9,926	2,504	
Petersburg	34,765	2,497		260	2,237	6	18	79	157	278	1,676	283	
Total area actually reporting	99.9%	46,681		4,573	42,108	115	277	1,984	2,197	6,897	30,801	4,410	
Estimated total	100.0%	46,701		4,575	42,126	115	277	1,985	2,198	6,899	30,815	4,412	
Rate per 100,000 inhabitants		4,548.3		445.6	4,102.7	11.2	27.0	193.3	214.1	671.9	3,001.1	429.7	
Riverside-San Bernardino, CA M.S.A.	**3,374,398**												
(Includes Riverside and San Bernardino Counties.)													
City of:													
Riverside	264,540	15,161		2,026	13,135	20	94	616	1,296	2,525	8,140	2,470	
San Bernardino	192,212	13,755		2,484	11,271	42	102	886	1,454	2,340	6,226	2,705	
Palm Springs	44,380	3,908		397	3,511	3	22	112	260	993	2,061	457	
Hemet	60,972	2,794		247	2,547	1	23	112	111	828	1,368	351	
Temecula	59,837	2,151		216	1,935	0	19	28	169	452	1,249	234	
Palm Desert	42,667	2,193		151	2,042	0	9	37	105	536	1,325	181	
Total area actually reporting	100.0%	142,954		19,496	123,458	253	1,021	5,359	12,863	29,621	69,543	24,294	
Rate per 100,000 inhabitants		4,236.4		577.8	3,658.7	7.5	30.3	158.8	381.2	877.8	2,060.9	720.0	
Rochester, MN M.S.A.	**126,809**												
(Includes Olmsted County.)													
City of Rochester	87,555	3,003		232	2,771	1	44	43	144	455	2,136	180	
Total area actually reporting	100.0%	3,440		261	3,179	1	52	46	162	561	2,406	212	
Rate per 100,000 inhabitants		2,712.7		205.8	2,506.9	0.8	41.0	36.3	127.8	442.4	1,897.3	167.2	
Rochester, NY M.S.A.	**1,108,681**												
(Includes Genesee, Livingston, Monroe, Ontario, Orleans, and Wayne Counties.)													
City of Rochester	221,871	16,911		1,786	15,125	42	107	972	665	2,467	9,853	2,805	
Total area actually reporting	97.4%	37,387		2,743	34,644	51	231	1,240	1,221	5,194	25,612	3,838	
Estimated total	100.0%	38,078		2,802	35,276	51	234	1,259	1,258	5,285	26,110	3,881	
Rate per 100,000 inhabitants		3,434.5		252.7	3,181.8	4.6	21.1	113.6	113.5	476.7	2,355.1	350.1	
Rocky Mount, NC M.S.A.	**147,839**												
(Includes Edgecombe and Nash Counties.)													
City of Rocky Mount	57,774	5,710		452	5,258	4	13	174	261	1,148	3,835	275	
Total area actually reporting	99.4%	8,228		664	7,564	10	23	229	402	1,971	5,180	413	
Estimated total	100.0%	8,278		667	7,611	10	23	230	404	1,981	5,215	415	
Rate per 100,000 inhabitants		5,599.3		451.2	5,148.2	6.8	15.6	155.6	273.3	1,340.0	3,527.5	280.7	
Sacramento, CA M.S.A.	**1,688,014**												
(Includes El Dorado, Placer, and Sacramento Counties.)													
City of Sacramento	421,971	30,780		3,547	27,233	47	185	1,734	1,581	5,019	15,548	6,666	
Total area actually reporting	100.0%	81,534		9,144	72,390	87	596	3,151	5,310	14,979	42,928	14,483	
Rate per 100,000 inhabitants		4,830.2		541.7	4,288.5	5.2	35.3	186.7	314.6	887.4	2,543.1	858.0	
Saginaw-Bay City-Midland, MI M.S.A.	**407,613**												
(Includes Bay, Midland, and Saginaw Counties.)													
City of:													
Saginaw	62,496	4,848		1,511	3,337	17	86	215	1,193	1,129	1,830	378	
Bay City	37,232	1,618		167	1,451	0	20	27	120	309	1,037	105	
Midland	42,154	955		76	879	0	27	7	42	131	721	27	
Total area actually reporting	100.0%	15,340		2,517	12,823	19	250	332	1,916	2,934	8,968	921	
Rate per 100,000 inhabitants		3,763.4		617.5	3,145.9	4.7	61.3	81.4	470.1	719.8	2,200.1	225.9	
Salem, OR M.S.A.	**357,375**												
(Includes Marion and Polk Counties.)													
City of Salem	140,931	12,389		344	12,045	6	79	156	103	1,415	9,277	1,353	
Total area actually reporting	99.7%	22,622		858	21,764	8	132	226	492	2,919	16,299	2,546	
Estimated total	100.0%	22,669		860	21,809	8	132	227	493	2,925	16,333	2,551	
Rate per 100,000 inhabitants		6,343.2		240.6	6,102.6	2.2	36.9	63.5	138.0	818.5	4,570.3	713.8	

See footnotes at end of table.

Table 6

Index of Crime

by Metropolitan Statistical Area, 2002—Continued

Metropolitan Statistical Area	Population	Crime Index	Modified Crime Index[1]	Violent crime[2]	Property crime[2]	Murder and non-negligent man-slaughter	Forcible rape	Robbery	Aggravated assault	Burglary	Larceny-theft	Motor vehicle theft	Arson[1]
Salinas, CA M.S.A.	**416,522**												
(Includes Monterey County.)													
City of:													
Salinas	156,609	6,834		1,138	5,696	20	59	367	692	757	4,013	926	
Monterey	30,764	1,369		132	1,237	0	15	31	86	255	907	75	
Total area actually reporting	100.0%	14,426		1,953	12,473	28	141	574	1,210	2,527	8,557	1,389	
Rate per 100,000 inhabitants		3,463.4		468.9	2,994.6	6.7	33.9	137.8	290.5	606.7	2,054.4	333.5	
Salt Lake City-Ogden, UT M.S.A.	**1,383,544**												
(Includes Davis, Salt Lake, and Weber Counties.)													
City of:													
Salt Lake City	188,504	19,059		1,233	17,826	11	109	478	635	2,512	13,337	1,977	
Ogden	80,099	5,332		473	4,859	5	89	93	286	914	3,505	440	
Clearfield	26,941	980		50	930	0	17	5	28	180	685	65	
Total area actually reporting	99.9%	74,458		4,189	70,269	31	642	1,041	2,475	10,535	53,423	6,311	
Estimated total	100.0%	74,476		4,190	70,286	31	642	1,041	2,476	10,538	53,436	6,312	
Rate per 100,000 inhabitants		5,383.0		302.8	5,080.1	2.2	46.4	75.2	179.0	761.7	3,862.3	456.2	
San Angelo, TX M.S.A.	**108,640**												
(Includes Tom Green County.)													
City of San Angelo	92,375	5,718		392	5,326	0	55	50	287	1,048	4,055	223	
Total area actually reporting	100.0%	6,144		407	5,737	0	63	50	294	1,157	4,335	245	
Rate per 100,000 inhabitants		5,655.4		374.6	5,280.7	0.0	58.0	46.0	270.6	1,065.0	3,990.2	225.5	
San Antonio, TX M.S.A.	**1,663,258**												
(Includes Bexar, Comal, Guadalupe, and Wilson Counties.)													
City of:													
San Antonio	1,195,592	94,132		9,769	84,363	100	464	2,114	7,091	13,368	65,251	5,744	
New Braunfels	38,119	2,726		292	2,434	1	18	24	249	327	2,001	106	
Total area actually reporting	100.0%	112,691		11,259	101,432	121	610	2,323	8,205	16,796	77,978	6,658	
Rate per 100,000 inhabitants		6,775.3		676.9	6,098.4	7.3	36.7	139.7	493.3	1,009.8	4,688.3	400.3	
San Diego, CA M.S.A.	**2,917,208**												
(Includes San Diego County.)													
City of:													
San Diego	1,268,346	50,124		7,193	42,931	47	330	1,627	5,189	7,639	24,577	10,715	
Escondido	138,466	5,495		608	4,887	4	40	165	399	960	3,111	816	
Coronado	24,986	403		23	380	0	7	7	9	101	233	46	
Total area actually reporting	100.0%	105,363		14,028	91,335	87	798	3,342	9,801	18,199	53,252	19,884	
Rate per 100,000 inhabitants		3,611.8		480.9	3,130.9	3.0	27.4	114.6	336.0	623.8	1,825.4	681.6	
San Francisco, CA M.S.A.	**1,794,784**												
(Includes Marin, San Francisco, and San Mateo Counties.)													
City of San Francisco	805,269	42,671		6,059	36,612	68	210	3,208	2,573	5,947	24,468	6,197	
Total area actually reporting	100.0%	69,039		8,664	60,375	93	409	4,058	4,104	9,953	41,187	9,235	
Rate per 100,000 inhabitants		3,846.6		482.7	3,363.9	5.2	22.8	226.1	228.7	554.6	2,294.8	514.5	
San Jose, CA M.S.A.	**1,744,400**												
(Includes Santa Clara County.)													
City of:													
San Jose	927,821	24,139		4,134	20,005	26	379	827	2,902	3,026	13,642	3,337	
Sunnyvale	136,601	2,569		192	2,377	2	24	70	96	322	1,837	218	
Santa Clara	106,121	3,228		311	2,917	4	19	62	226	417	2,188	312	
Palo Alto	60,751	1,778		107	1,671	1	7	45	54	223	1,353	95	
Gilroy	42,987	1,754		314	1,440	0	26	69	219	185	1,083	172	
Total area actually reporting	100.0%	46,147		6,232	39,915	37	543	1,298	4,354	6,094	28,793	5,028	
Rate per 100,000 inhabitants		2,645.4		357.3	2,288.2	2.1	31.1	74.4	249.6	349.3	1,650.6	288.2	
San Luis Obispo-Atascadero-Paso Robles, CA M.S.A.	**255,744**												
(Includes San Luis Obispo County.)													
City of:													
San Luis Obispo	45,796	2,093		160	1,933	0	32	19	109	318	1,489	126	
Atascadero	27,381	922		89	833	1	13	14	61	185	592	56	
Paso Robles	25,190	978		116	862	0	11	12	93	321	483	58	
Total area actually reporting	100.0%	7,603		699	6,904	3	95	78	523	1,493	4,913	498	
Rate per 100,000 inhabitants		2,972.9		273.3	2,699.6	1.2	37.1	30.5	204.5	583.8	1,921.1	194.7	

See footnotes at end of table.

Table 6

Index of Crime

by Metropolitan Statistical Area, 2002—Continued

Metropolitan Statistical Area	Population	Crime Index	Modified Crime Index[1]	Violent crime[2]	Property crime[2]	Murder and non-negligent man-slaughter	Forcible rape	Robbery	Aggravated assault	Burglary	Larceny-theft	Motor vehicle theft	Arson[1]
Santa Cruz-Watsonville, CA M.S.A.	**264,993**												
(Includes Santa Cruz County.)													
City of:													
Santa Cruz	56,599	3,569		460	3,109	4	43	97	316	534	2,371	204	
Watsonville	45,891	2,259		322	1,937	0	23	84	215	293	1,533	111	
Total area actually reporting	100.0%	10,136		1,099	9,037	6	109	238	746	1,676	6,844	517	
Rate per 100,000 inhabitants		3,825.0		414.7	3,410.3	2.3	41.1	89.8	281.5	632.5	2,582.7	195.1	
Santa Fe, NM M.S.A.	**155,169**												
(Includes Los Alamos and Santa Fe Counties.)													
City of Santa Fe	63,435	4,929		406	4,523	8	38	90	270	2,059	2,251	213	
Total area actually reporting	94.3%	6,596		687	5,909	8	66	110	503	2,639	2,974	296	
Estimated total	100.0%	6,928		731	6,197	8	70	113	540	2,700	3,177	320	
Rate per 100,000 inhabitants		4,464.8		471.1	3,993.7	5.2	45.1	72.8	348.0	1,740.0	2,047.4	206.2	
Santa Rosa, CA M.S.A.	**475,463**												
(Includes Sonoma County.)													
City of:													
Santa Rosa	153,018	6,531		625	5,906	6	93	167	359	974	4,213	719	
Petaluma	56,552	1,607		78	1,529	2	7	17	52	225	1,209	95	
Total area actually reporting	100.0%	16,061		1,472	14,589	16	188	295	973	3,107	9,985	1,497	
Rate per 100,000 inhabitants		3,378.0		309.6	3,068.4	3.4	39.5	62.0	204.6	653.5	2,100.1	314.9	
Sarasota-Bradenton, FL M.S.A.	**616,934**												
(Includes Manatee and Sarasota Counties.)													
City of:													
Sarasota	55,125	4,699		632	4,067	1	40	219	372	955	2,819	293	
Bradenton	51,768	3,758		458	3,300	8	32	151	267	769	2,180	351	
Total area actually reporting	100.0%	31,396		3,854	27,542	22	223	855	2,754	6,660	19,098	1,784	
Rate per 100,000 inhabitants		5,089.0		624.7	4,464.3	3.6	36.1	138.6	446.4	1,079.5	3,095.6	289.2	
Savannah, GA M.S.A.	**306,380**												
(Includes Bryan, Chatham, and Effingham Counties.)													
City of Savannah	137,516	11,595		1,189	10,406	32	58	650	449	1,985	6,884	1,537	
Total area actually reporting	98.4%	17,960		1,873	16,087	42	85	818	928	3,353	10,680	2,054	
Estimated total	100.0%	18,257		1,897	16,360	42	86	826	943	3,400	10,881	2,079	
Rate per 100,000 inhabitants		5,958.9		619.2	5,339.8	13.7	28.1	269.6	307.8	1,109.7	3,551.5	678.6	
Scranton--Wilkes-Barre--Hazelton, PA M.S.A.	**627,525**												
(Includes Columbia, Lackawanna, Luzerne, and Wyoming Counties.)													
City of:													
Scranton	76,751	2,549		222	2,327	1	39	92	90	503	1,636	188	
Wilkes-Barre	43,312	2,329		252	2,077	3	15	113	121	378	1,485	214	
Total area actually reporting	76.0%	12,399		1,282	11,117	18	139	349	776	2,093	8,112	912	
Estimated total	100.0%	15,943		1,620	14,323	21	164	436	999	2,554	10,618	1,151	
Rate per 100,000 inhabitants		2,540.6		258.2	2,282.5	3.3	26.1	69.5	159.2	407.0	1,692.0	183.4	
Seattle-Bellevue-Everett, WA M.S.A.	**2,486,255**												
(Includes Island, King, and Snohomish Counties.)													
City of:													
Seattle	580,089	46,432		4,092	42,340	26	152	1,576	2,338	7,290	26,742	8,308	
Bellevue	112,819	4,640		140	4,500	0	26	48	66	606	3,349	545	
Everett	94,203	6,745		507	6,238	3	54	185	265	839	3,724	1,675	
Total area actually reporting	96.4%	126,151		8,563	117,588	71	860	2,959	4,673	19,936	74,686	22,966	
Estimated total	100.0%	129,769		8,785	120,984	73	897	3,013	4,802	20,615	76,891	23,478	
Rate per 100,000 inhabitants		5,219.5		353.3	4,866.1	2.9	36.1	121.2	193.1	829.2	3,092.6	944.3	
Sharon, PA M.S.A.	**120,822**												
(Includes Mercer County.)													
City of Sharon	16,400	791		158	633	0	8	24	126	148	448	37	
Total area actually reporting	83.3%	2,551		270	2,281	1	19	45	205	495	1,656	130	
Estimated total	100.0%	3,026		315	2,711	1	22	57	235	557	1,992	162	
Rate per 100,000 inhabitants		2,504.5		260.7	2,243.8	0.8	18.2	47.2	194.5	461.0	1,648.7	134.1	
Sheboygan, WI M.S.A.	**114,274**												
(Includes Sheboygan County.)													
City of Sheboygan	51,526	2,460		89	2,371	0	36	16	37	281	2,004	86	
Total area actually reporting	100.0%	3,495		133	3,362	0	40	17	76	415	2,824	123	
Rate per 100,000 inhabitants		3,058.4		116.4	2,942.1	0.0	35.0	14.9	66.5	363.2	2,471.3	107.6	

See footnotes at end of table.

Table 6

Index of Crime

by Metropolitan Statistical Area, 2002—Continued

Metropolitan Statistical Area	Population	Crime Index	Modified Crime Index[1]	Violent crime[2]	Property crime[2]	Murder and non-negligent man-slaughter	Forcible rape	Robbery	Aggravated assault	Burglary	Larceny-theft	Motor vehicle theft	Arson[1]
Sherman-Denison, TX M.S.A.	**115,518**												
(Includes Grayson County.)													
City of:													
Sherman	36,643	2,378		180	2,198	0	12	56	112	359	1,742	97	
Denison	23,787	1,267		69	1,198	0	0	22	47	240	861	97	
Total area actually reporting	100.0%	4,889		318	4,571	3	22	81	212	943	3,357	271	
Rate per 100,000 inhabitants		4,232.2		275.3	3,957.0	2.6	19.0	70.1	183.5	816.3	2,906.0	234.6	
Shreveport-Bossier City, LA M.S.A.	**393,503**												
(Includes Bossier, Caddo, and Webster Parishes.)													
City of:													
Shreveport	200,757	16,389		2,044	14,345	40	119	667	1,218	3,350	9,346	1,649	
Bossier City	56,634	4,187		525	3,662	7	32	95	391	762	2,572	328	
Total area actually reporting	100.0%	24,145		2,947	21,198	55	180	798	1,914	4,835	14,209	2,154	
Rate per 100,000 inhabitants		6,135.9		748.9	5,387.0	14.0	45.7	202.8	486.4	1,228.7	3,610.9	547.4	
Sioux City, IA-NE M.S.A.	**124,712**												
(Includes Woodbury County, IA and Dakota County, NE.)													
City of Sioux City, IA	85,316	5,933		554	5,379	3	45	72	434	1,235	3,770	374	
Total area actually reporting	100.0%	6,788		617	6,171	3	51	78	485	1,409	4,349	413	
Rate per 100,000 inhabitants		5,442.9		494.7	4,948.2	2.4	40.9	62.5	388.9	1,129.8	3,487.2	331.2	
Sioux Falls, SD M.S.A.	**173,837**												
(Includes Lincoln and Minnehaha Counties.)													
City of Sioux Falls	124,997	4,189		396	3,793	1	115	52	228	652	2,946	195	
Total area actually reporting	90.6%	4,583		426	4,157	1	123	52	250	802	3,136	219	
Estimated total	100.0%	5,034		454	4,580	1	134	54	265	873	3,472	235	
Rate per 100,000 inhabitants		2,895.8		261.2	2,634.7	0.6	77.1	31.1	152.4	502.2	1,997.3	135.2	
South Bend, IN M.S.A.	**268,991**												
(Includes St. Joseph County.)													
City of South Bend	109,182	8,203		820	7,383	20	93	354	353	1,826	4,983	574	
Total area actually reporting	99.5%	15,019		1,088	13,931	22	125	435	506	2,898	10,030	1,003	
Estimated total	100.0%	15,081		1,092	13,989	22	125	436	509	2,906	10,075	1,008	
Rate per 100,000 inhabitants		5,606.5		406.0	5,200.5	8.2	46.5	162.1	189.2	1,080.3	3,745.5	374.7	
Spokane, WA M.S.A.	**430,339**												
(Includes Spokane County.)													
City of Spokane	201,433	15,895		1,302	14,593	20	83	379	820	2,660	10,248	1,685	
Total area actually reporting	98.0%	24,322		1,764	22,558	20	146	481	1,117	4,336	15,775	2,447	
Estimated total	100.0%	24,780		1,788	22,992	20	150	488	1,130	4,404	16,073	2,515	
Rate per 100,000 inhabitants		5,758.3		415.5	5,342.8	4.6	34.9	113.4	262.6	1,023.4	3,735.0	584.4	
Springfield, MO M.S.A.	**330,225**												
(Includes Christian, Greene, and Webster Counties.)													
City of Springfield	153,675	12,066		1,061	11,005	4	102	222	733	1,882	8,352	771	
Total area actually reporting	100.0%	16,160		1,542	14,618	6	118	239	1,179	2,747	10,833	1,038	
Rate per 100,000 inhabitants		4,893.6		467.0	4,426.7	1.8	35.7	72.4	357.0	831.9	3,280.5	314.3	
Stamford-Norwalk, CT M.S.A.	**359,259**												
(Includes part of Fairfield County.)													
City of:													
Stamford	118,971	2,398		280	2,118	2	14	147	117	249	1,571	298	
Norwalk	84,289	2,949		333	2,616	2	12	106	213	410	1,944	262	
Total area actually reporting	100.0%	6,785		654	6,131	4	33	268	349	860	4,609	662	
Rate per 100,000 inhabitants		1,888.6		182.0	1,706.6	1.1	9.2	74.6	97.1	239.4	1,282.9	184.3	
State College, PA M.S.A.	**136,356**												
(Includes Centre County.)													
City of State College	51,792	925		45	880	2	7	10	26	87	777	16	
Total area actually reporting	100.0%	2,782		159	2,623	4	38	22	95	321	2,233	69	
Rate per 100,000 inhabitants		2,040.2		116.6	1,923.6	2.9	27.9	16.1	69.7	235.4	1,637.6	50.6	
St. Cloud, MN M.S.A.	**170,803**												
(Includes Benton and Stearns Counties.)													
City of St. Cloud	54,208	2,911		172	2,739	0	46	33	93	275	2,310	154	
Total area actually reporting	100.0%	5,545		327	5,218	1	111	41	174	627	4,317	274	
Rate per 100,000 inhabitants		3,246.4		191.4	3,055.0	0.6	65.0	24.0	101.9	367.1	2,527.5	160.4	

See footnotes at end of table.

Table 6

Index of Crime

by Metropolitan Statistical Area, 2002—Continued

Metropolitan Statistical Area	Population	Crime Index	Modified Crime Index[1]	Violent crime[2]	Property crime[2]	Murder and non-negligent man-slaughter	Forcible rape	Robbery	Aggravated assault	Burglary	Larceny-theft	Motor vehicle theft	Arson[1]
Steubenville-Weirton, OH-WV M.S.A.	**132,244**												
(Includes Jefferson County, OH and Brooke and Hancock Counties, WV.)													
City of:													
Steubenville, OH	19,129	1,227		158	1,069	0	16	46	96	150	851	68	
Weirton, WV	20,338	359		22	337	0	2	7	13	75	251	11	
Total area actually reporting	88.7%	2,350		279	2,071	1	24	66	188	388	1,548	135	
Estimated total	100.0%	2,718		308	2,410	1	26	69	212	462	1,774	174	
Rate per 100,000 inhabitants		2,055.3		232.9	1,822.4	0.8	19.7	52.2	160.3	349.4	1,341.5	131.6	
St. Joseph, MO M.S.A.	**103,907**												
(Includes Andrew and Buchanan Counties.)													
City of St. Joseph	75,013	4,738		193	4,545	0	20	67	106	689	3,652	204	
Total area actually reporting	99.7%	5,222		222	5,000	0	22	69	131	787	3,976	237	
Estimated total	100.0%	5,233		223	5,010	0	22	69	132	788	3,984	238	
Rate per 100,000 inhabitants		5,036.2		214.6	4,821.6	0.0	21.2	66.4	127.0	758.4	3,834.2	229.1	
Stockton-Lodi, CA M.S.A.	**584,304**												
(Includes San Joaquin County.)													
City of:													
Stockton	252,727	21,114		3,693	17,421	36	141	1,171	2,345	2,965	11,003	3,453	
Lodi	59,093	3,293		288	3,005	4	6	75	203	436	2,083	486	
Total area actually reporting	100.0%	37,878		5,475	32,403	59	211	1,540	3,665	6,110	20,329	5,964	
Rate per 100,000 inhabitants		6,482.6		937.0	5,545.6	10.1	36.1	263.6	627.2	1,045.7	3,479.2	1,020.7	
Sumter, SC M.S.A.	**107,128**												
(Includes Sumter County.)													
City of Sumter	40,583	3,592		528	3,064	4	20	120	384	671	2,095	298	
Total area actually reporting	99.0%	6,584		1,082	5,502	9	46	205	822	1,509	3,408	585	
Estimated total	100.0%	6,642		1,088	5,554	9	46	206	827	1,518	3,448	588	
Rate per 100,000 inhabitants		6,200.1		1,015.6	5,184.5	8.4	42.9	192.3	772.0	1,417.0	3,218.6	548.9	
Syracuse, NY M.S.A.	**739,104**												
(Includes Cayuga, Madison, Onondaga, and Oswego Counties.)													
City of:													
Syracuse	148,712	9,791		1,519	8,272	23	43	551	902	1,930	5,060	1,282	
Auburn	28,846	1,147		70	1,077	1	14	14	41	196	861	20	
Total area actually reporting	98.3%	23,530		2,382	21,148	33	140	728	1,481	4,374	15,090	1,684	
Estimated total	100.0%	23,825		2,407	21,418	33	141	736	1,497	4,413	15,303	1,702	
Rate per 100,000 inhabitants		3,223.5		325.7	2,897.8	4.5	19.1	99.6	202.5	597.1	2,070.5	230.3	
Tacoma, WA M.S.A.	**721,613**												
(Includes Pierce County.)													
City of Tacoma	199,299	20,182		2,182	18,000	19	171	715	1,277	3,032	11,728	3,240	
Total area actually reporting	99.0%	44,237		3,997	40,240	29	402	1,097	2,469	7,525	26,360	6,355	
Estimated total	100.0%	44,610		4,016	40,594	29	405	1,103	2,479	7,580	26,603	6,411	
Rate per 100,000 inhabitants		6,182.0		556.5	5,625.5	4.0	56.1	152.9	343.5	1,050.4	3,686.6	888.4	
Tallahassee, FL M.S.A.	**297,549**												
(Includes Gadsden and Leon Counties.)													
City of Tallahassee	157,511	11,880		1,617	10,263	9	151	384	1,073	2,262	7,188	813	
Total area actually reporting	100.0%	17,508		2,452	15,056	14	230	526	1,682	3,784	10,165	1,107	
Rate per 100,000 inhabitants		5,884.1		824.1	5,060.0	4.7	77.3	176.8	565.3	1,271.7	3,416.2	372.0	
Tampa-St. Petersburg-Clearwater, FL M.S.A.	**2,505,551**												
(Includes Hernando, Hillsborough, Pasco, and Pinellas Counties.)													
City of:													
Tampa	317,322	35,380		6,289	29,091	37	204	2,334	3,714	6,283	16,088	6,720	
St. Petersburg	259,582	20,914		4,423	16,491	23	124	1,027	3,249	3,628	10,550	2,313	
Clearwater	113,761	6,544		1,123	5,421	7	51	270	795	1,181	3,799	441	
Total area actually reporting	100.0%	147,810		22,255	125,555	134	1,135	5,638	15,348	28,455	80,175	16,925	
Rate per 100,000 inhabitants		5,899.3		888.2	5,011.1	5.3	45.3	225.0	612.6	1,135.7	3,199.9	675.5	
Texarkana, TX-Texarkana, AR M.S.A.	**134,279**												
(Includes Bowie County, TX and Miller County, AR.)													
City of:													
Texarkana, TX	36,330	2,983		361	2,622	5	31	97	228	602	1,863	157	
Texarkana, AR	26,811	1,916		183	1,733	2	10	35	136	285	1,349	99	
Total area actually reporting	100.0%	6,508		732	5,776	8	50	151	523	1,254	4,146	376	
Rate per 100,000 inhabitants		4,846.6		545.1	4,301.5	6.0	37.2	112.5	389.5	933.9	3,087.6	280.0	

See footnotes at end of table.

Table 6

Index of Crime

by Metropolitan Statistical Area, 2002—Continued

Metropolitan Statistical Area	Population	Crime Index	Modified Crime Index[1]	Violent crime[2]	Property crime[2]	Murder and non-negligent man-slaughter	Forcible rape	Robbery	Aggravated assault	Burglary	Larceny-theft	Motor vehicle theft	Arson[1]
Toledo, OH M.S.A.[3]	**621,914**												
(Includes Fulton, Lucas, and Wood Counties.)													
City of:													
Toledo[3]	315,501	26,717		3,183	23,534	28	185	1,378	1,592	5,811	14,510	3,213	
Bowling Green	29,814	1,102		44	1,058	0	6	13	25	185	829	44	
Total area actually reporting	91.3%	36,344		3,527	32,817	31	231	1,490	1,775	7,291	21,793	3,733	
Estimated total	100.0%	37,569		3,590	33,979	32	244	1,512	1,802	7,575	22,580	3,824	
Rate per 100,000 inhabitants		6,040.9		577.3	5,463.6	5.1	39.2	243.1	289.8	1,218.0	3,630.7	614.9	
Topeka, KS M.S.A.[3]	**171,606**												
(Includes Shawnee County.)													
City of Topeka[3]	123,627	11,294		989	10,305	8	73	409	499	1,767	7,863	675	
Total area actually reporting	99.2%	12,572		1,108	11,464	8	82	429	589	2,073	8,652	739	
Estimated total	100.0%	12,621		1,110	11,511	8	82	429	591	2,080	8,688	743	
Rate per 100,000 inhabitants		7,354.6		646.8	6,707.8	4.7	47.8	250.0	344.4	1,212.1	5,062.8	433.0	
Trenton, NJ M.S.A.	**358,096**												
(Includes Mercer County.)													
City of Trenton	87,189	6,199		1,531	4,668	19	67	706	739	1,173	2,400	1,095	
Total area actually reporting	100.0%	13,255		1,951	11,304	21	101	895	934	2,375	7,162	1,767	
Rate per 100,000 inhabitants		3,701.5		544.8	3,156.7	5.9	28.2	249.9	260.8	663.2	2,000.0	493.4	
Tucson, AZ M.S.A.	**897,329**												
(Includes Pima County.)													
City of Tucson	517,607	50,171		4,709	45,462	47	338	1,350	2,974	6,717	32,539	6,206	
Total area actually reporting	100.0%	67,685		5,668	62,017	73	437	1,557	3,601	9,491	43,822	8,704	
Rate per 100,000 inhabitants		7,542.9		631.7	6,911.3	8.1	48.7	173.5	401.3	1,057.7	4,883.6	970.0	
Tulsa, OK M.S.A.	**813,257**												
(Includes Creek, Osage, Rogers, Tulsa, and Wagoner Counties.)													
City of Tulsa	397,953	30,119		4,323	25,796	26	243	901	3,153	6,313	15,918	3,565	
Total area actually reporting	100.0%	41,749		5,458	36,291	41	362	1,015	4,040	8,773	22,983	4,535	
Rate per 100,000 inhabitants		5,133.6		671.1	4,462.4	5.0	44.5	124.8	496.8	1,078.7	2,826.0	557.6	
Tuscaloosa, AL M.S.A.	**166,336**												
(Includes Tuscaloosa County.)													
City of Tuscaloosa	78,596	5,774		469	5,305	5	49	185	230	1,012	4,036	257	
Total area actually reporting	100.0%	9,330		874	8,456	9	84	246	535	1,867	6,012	577	
Rate per 100,000 inhabitants		5,609.1		525.4	5,083.7	5.4	50.5	147.9	321.6	1,122.4	3,614.4	346.9	
Tyler, TX M.S.A.	**182,482**												
(Includes Smith County.)													
City of Tyler	87,373	6,614		644	5,970	4	58	140	442	1,008	4,512	450	
Total area actually reporting	98.9%	9,062		914	8,148	8	127	179	600	1,864	5,682	602	
Estimated total	100.0%	9,153		921	8,232	8	128	181	604	1,880	5,744	608	
Rate per 100,000 inhabitants		5,015.8		504.7	4,511.1	4.4	70.1	99.2	331.0	1,030.2	3,147.7	333.2	
Utica-Rome, NY M.S.A.	**302,757**												
(Includes Herkimer and Oneida Counties.)													
City of:													
Utica	61,230	3,168		365	2,803	5	21	190	149	790	1,866	147	
Rome	35,284	770		63	707	1	8	28	26	200	472	35	
Total area actually reporting	86.3%	8,215		917	7,298	7	85	256	569	1,748	5,276	274	
Estimated total	100.0%	9,048		993	8,055	8	91	275	619	1,875	5,854	326	
Rate per 100,000 inhabitants		2,988.5		328.0	2,660.5	2.6	30.1	90.8	204.5	619.3	1,933.6	107.7	
Vallejo-Fairfield-Napa, CA M.S.A.	**537,881**												
(Includes Napa and Solano Counties.)													
City of:													
Vallejo	121,049	7,117		1,082	6,035	7	45	326	704	1,194	3,768	1,073	
Fairfield	99,711	5,353		578	4,775	6	28	213	331	678	3,426	671	
Napa	75,252	2,326		258	2,068	0	22	32	204	285	1,587	196	
Total area actually reporting	100.0%	21,527		2,575	18,952	18	154	705	1,698	3,321	12,836	2,795	
Rate per 100,000 inhabitants		4,002.2		478.7	3,523.5	3.3	28.6	131.1	315.7	617.4	2,386.4	519.6	
Ventura, CA M.S.A.	**780,869**												
(Includes Ventura County.)													
City of Ventura	104,623	3,648		286	3,362	2	30	90	164	621	2,478	263	
Total area actually reporting	100.0%	17,694		2,021	15,673	21	131	632	1,237	3,267	10,854	1,552	
Rate per 100,000 inhabitants		2,265.9		258.8	2,007.1	2.7	16.8	80.9	158.4	418.4	1,390.0	198.8	
Victoria, TX M.S.A.	**87,831**												
(Includes Victoria County.)													
City of Victoria	63,300	3,890		478	3,412	9	44	108	317	645	2,602	165	
Total area actually reporting	100.0%	4,583		588	3,995	15	59	115	399	825	2,985	185	
Rate per 100,000 inhabitants		5,218.0		669.5	4,548.5	17.1	67.2	130.9	454.3	939.3	3,398.6	210.6	

See footnotes at end of table.

Table 6

Index of Crime

by Metropolitan Statistical Area, 2002—Continued

Metropolitan Statistical Area	Population	Crime Index	Modified Crime Index[1]	Violent crime[2]	Property crime[2]	Murder and non-negligent man-slaughter	Forcible rape	Robbery	Aggravated assault	Burglary	Larceny-theft	Motor vehicle theft	Arson[1]
Vineland-Millville-Bridgeton, NJ M.S.A.	**149,500**												
(Includes Cumberland County.)													
City of:													
Vineland	57,448	3,733		453	3,280	4	8	221	220	809	2,265	206	
Millville	27,409	1,590		180	1,410	0	15	61	104	386	951	73	
Bridgeton	23,247	1,297		304	993	3	12	103	186	268	643	82	
Total area actually reporting	100.0%	7,547		1,034	6,513	8	38	404	584	1,761	4,305	447	
Rate per 100,000 inhabitants		5,048.2		691.6	4,356.5	5.4	25.4	270.2	390.6	1,177.9	2,879.6	299.0	
Visalia-Tulare-Porterville, CA M.S.A.[3]	**381,542**												
(Includes Tulare County.)													
City of:													
Visalia	94,929	6,309		862	5,447	12	46	130	674	1,094	3,521	832	
Tulare	45,611	3,022		486	2,536	2	20	57	407	1,041	1,257	238	
Porterville	41,070	1,817		175	1,642	1	15	46	113	350	979	313	
Total area actually reporting	100.0%	18,592		2,512	16,080	29	145	350	1,988	4,318	9,279	2,483	
Rate per 100,000 inhabitants		4,872.9		658.4	4,214.5	7.6	38.0	91.7	521.0	1,131.7	2,432.0	650.8	
Waco, TX M.S.A.	**223,020**												
(Includes McLennan County.)													
City of Waco	118,788	11,001		945	10,056	14	58	277	596	2,197	7,143	716	
Total area actually reporting	100.0%	14,878		1,294	13,584	15	103	311	865	3,044	9,664	876	
Rate per 100,000 inhabitants		6,671.2		580.2	6,090.9	6.7	46.2	139.4	387.9	1,364.9	4,333.2	392.8	
Washington, D.C.-MD-VA-WV M.S.A.	**5,050,449**												
(Includes District of Columbia, Calvert, Charles, Frederick, Montgomery, and Prince George's Counties, MD, Alexandria, Fairfax City, Falls Church, Fredericksburg, Manassas, and Manassas Park Cities, and Arlington, Clarke, Culpeper, Fairfax, Fauquier, King George, Loudoun, Prince William, Spotsylvania, Stafford, and Warren Counties, VA, and Berkeley and Jefferson Counties, WV.)													
City of:													
Washington, D.C.	570,898	44,349		9,111	35,238	264	262	3,731	4,854	5,167	20,903	9,168	
Frederick, MD	54,378	2,710		656	2,054	3	24	125	504	321	1,604	129	
Fredericksburg, VA	19,865	979		143	836	0	7	47	89	70	680	86	
Total area actually reporting	99.4%	203,156		25,413	177,743	474	1,146	10,217	13,576	25,162	118,381	34,200	
Estimated total	100.0%	204,399		25,531	178,868	475	1,155	10,247	13,654	25,312	119,261	34,295	
Rate per 100,000 inhabitants		4,047.1		505.5	3,541.6	9.4	22.9	202.9	270.4	501.2	2,361.4	679.0	
Waterbury, CT M.S.A.	**192,142**												
(Includes part of Litchfield and New Haven Counties.)													
City of Waterbury	109,002	6,524		583	5,941	4	48	283	248	1,246	3,926	769	
Total area actually reporting	100.0%	7,958		641	7,317	5	58	300	278	1,475	4,991	851	
Rate per 100,000 inhabitants		4,141.7		333.6	3,808.1	2.6	30.2	156.1	144.7	767.7	2,597.6	442.9	
Waterloo-Cedar Falls, IA M.S.A.	**128,469**												
(Includes Black Hawk County.)													
City of:													
Waterloo	68,993	4,245		326	3,919	1	37	91	197	1,064	2,604	251	
Cedar Falls	36,274	1,149		111	1,038	0	11	7	93	129	860	49	
Total area actually reporting	100.0%	6,124		465	5,659	1	64	100	300	1,428	3,904	327	
Rate per 100,000 inhabitants		4,766.9		362.0	4,405.0	0.8	49.8	77.8	233.5	1,111.6	3,038.9	254.5	
Wausau, WI M.S.A.	**127,653**												
(Includes Marathon County.)													
City of Wausau	38,982	1,532		89	1,443	0	23	17	49	253	1,106	84	
Total area actually reporting	100.0%	2,767		141	2,626	0	26	23	92	472	2,036	118	
Rate per 100,000 inhabitants		2,167.6		110.5	2,057.1	0.0	20.4	18.0	72.1	369.8	1,594.9	92.4	
West Palm Beach-Boca Raton, FL M.S.A.	**1,182,905**												
(Includes Palm Beach County.)													
City of:													
West Palm Beach	85,857	10,603		1,190	9,413	7	56	497	630	1,729	6,525	1,159	
Boca Raton	78,183	2,890		205	2,685	2	11	63	129	545	1,927	213	
Total area actually reporting	100.0%	75,037		8,833	66,204	36	471	2,513	5,813	15,095	43,302	7,807	
Rate per 100,000 inhabitants		6,343.5		746.7	5,596.7	3.0	39.8	212.4	491.4	1,276.1	3,660.6	660.0	

See footnotes at end of table.

Table 6

Index of Crime

by Metropolitan Statistical Area, 2002—Continued

Metropolitan Statistical Area	Population	Crime Index	Modified Crime Index[1]	Violent crime[2]	Property crime[2]	Murder and non-negligent man-slaughter	Forcible rape	Robbery	Aggravated assault	Burglary	Larceny-theft	Motor vehicle theft	Arson[1]
Wichita, KS M.S.A.	**550,790**												
(Includes Butler, Harvey, and Sedgwick Counties.)													
City of Wichita	347,801	24,104		2,368	21,736	20	208	796	1,344	4,459	15,523	1,754	
Total area actually reporting	97.1%	29,490		2,845	26,645	26	272	844	1,703	5,531	19,083	2,031	
Estimated total	100.0%	30,064		2,881	27,183	26	276	849	1,730	5,609	19,499	2,075	
Rate per 100,000 inhabitants		5,458.3		523.1	4,935.3	4.7	50.1	154.1	314.1	1,018.4	3,540.2	376.7	
Wichita Falls, TX M.S.A.	**146,772**												
(Includes Archer and Wichita Counties.)													
City of Wichita Falls	108,834	8,532		998	7,534	11	31	246	710	1,726	5,327	481	
Total area actually reporting	100.0%	9,346		1,079	8,267	11	41	256	771	1,953	5,764	550	
Rate per 100,000 inhabitants		6,367.7		735.2	5,632.5	7.5	27.9	174.4	525.3	1,330.6	3,927.2	374.7	
Williamsport, PA M.S.A.	**120,573**												
(Includes Lycoming County.)													
City of Williamsport	30,841	1,473		128	1,345	1	10	66	51	221	1,061	63	
Total area actually reporting	93.1%	2,789		207	2,582	2	25	83	97	536	1,915	131	
Estimated total	100.0%	2,985		225	2,760	2	26	88	109	562	2,054	144	
Rate per 100,000 inhabitants		2,475.7		186.6	2,289.1	1.7	21.6	73.0	90.4	466.1	1,703.5	119.4	
Wilmington, NC M.S.A.	**241,305**												
(Includes Brunswick and New Hanover Counties.)													
City of Wilmington	78,389	8,811		998	7,813	10	51	357	580	1,851	5,215	747	
Total area actually reporting	98.9%	15,703		1,332	14,371	12	89	439	792	4,290	8,978	1,103	
Estimated total	100.0%	15,863		1,343	14,520	12	90	442	799	4,321	9,089	1,110	
Rate per 100,000 inhabitants		6,573.8		556.6	6,017.3	5.0	37.3	183.2	331.1	1,790.7	3,766.6	460.0	
Yakima, WA M.S.A.	**229,185**												
(Includes Yakima County.)													
City of Yakima	73,977	6,845		353	6,492	4	59	106	184	1,407	4,415	670	
Total area actually reporting	100.0%	14,319		621	13,698	10	121	175	315	3,487	8,847	1,364	
Rate per 100,000 inhabitants		6,247.8		271.0	5,976.8	4.4	52.8	76.4	137.4	1,521.5	3,860.2	595.2	
Yolo, CA M.S.A.	**174,856**												
(Includes Yolo County.)													
City of:													
Davis	62,524	1,864		128	1,736	0	16	31	81	331	1,155	250	
Woodland	50,957	1,512		209	1,303	2	13	37	157	364	705	234	
Total area actually reporting	100.0%	6,853		838	6,015	5	62	167	604	1,452	3,543	1,020	
Rate per 100,000 inhabitants		3,919.2		479.3	3,440.0	2.9	35.5	95.5	345.4	830.4	2,026.2	583.3	
Yuba City, CA M.S.A.	**144,261**												
(Includes Sutter and Yuba Counties.)													
City of Yuba City	38,109	2,296		180	2,116	4	26	33	117	409	1,454	253	
Total area actually reporting	100.0%	6,357		686	5,671	7	65	94	520	1,451	3,334	886	
Rate per 100,000 inhabitants		4,406.6		475.5	3,931.1	4.9	45.1	65.2	360.5	1,005.8	2,311.1	614.2	
Yuma, AZ M.S.A.[3]	**170,189**												
(Includes Yuma County.)													
City of Yuma[3]	82,437				3,186	2	32	42		598	2,199	389	
Total area actually reporting	90.4%				4,699	2	34	55		1,111	3,022	566	
Estimated total	100.0%				5,629	3	38	69		1,305	3,614	710	
Rate per 100,000 inhabitants					3,307.5	1.8	22.3	40.5		766.8	2,123.5	417.2	
Aguadilla, Puerto Rico M.S.A.	**149,166**												
Total area actually reporting	100.0%	2,561		286	2,275	11	12	169	94	767	1,403	105	
Rate per 100,000 inhabitants		1,716.9		191.7	1,525.1	7.4	8.0	113.3	63.0	514.2	940.6	70.4	
Arecibo, Puerto Rico M.S.A.	**177,293**												
Total area actually reporting	100.0%	3,402		283	3,119	6	1	186	90	1,047	1,620	452	
Rate per 100,000 inhabitants		1,918.9		159.6	1,759.2	3.4	0.6	104.9	50.8	590.5	913.7	254.9	
Caguas, Puerto Rico M.S.A.	**313,101**												
Total area actually reporting	100.0%	6,002		1,124	4,878	56	20	811	237	1,977	1,862	1,039	
Rate per 100,000 inhabitants		1,917.0		359.0	1,558.0	17.9	6.4	259.0	75.7	631.4	594.7	331.8	
Mayaguez, Puerto Rico M.S.A.	**256,318**												
Total area actually reporting	100.0%	4,973		439	4,534	14	16	266	143	1,364	2,962	208	
Rate per 100,000 inhabitants		1,940.2		171.3	1,768.9	5.5	6.2	103.8	55.8	532.2	1,155.6	81.1	
Ponce, Puerto Rico M.S.A.	**364,849**												
Total area actually reporting	100.0%	6,867		929	5,938	83	25	525	296	1,588	3,803	547	
Rate per 100,000 inhabitants		1,882.1		254.6	1,627.5	22.7	6.9	143.9	81.1	435.2	1,042.3	149.9	
San Juan-Bayamon, Puerto Rico M.S.A.	**1,991,772**												
Total area actually reporting	100.0%	55,813		8,936	46,877	528	133	6,227	2,048	13,603	23,601	9,673	
Rate per 100,000 inhabitants		2,802.2		448.6	2,353.5	26.5	6.7	312.6	102.8	683.0	1,184.9	485.6	

[1] Although arson data are included in the trend and clearance tables, sufficient data are not available to estimate totals for this offense.
[2] Violent crimes are offenses of murder, forcible rape, robbery, and aggravated assault. Property crimes are offenses of burglary, larceny-theft, and motor vehicle theft.
[3] Due to changes in reporting practices, annexations, and/or incomplete data, figures are not comparable to previous years' data.
[4] The population for the city of Mobile, Alabama, includes 55,864 inhabitants from the jurisdiction of the Mobile County Sheriff's Department.

Table 7

Offense Analysis[1]

United States, 1998-2002

Classification	*1998*	*1999*	*2000*	*2001*[2]	*2002*
Murder	16,974	15,522	15,586	16,037	16,204
Forcible rape	93,144	89,411	90,178	90,863	95,136
Robbery:					
Total	**447,186**	**409,371**	**408,016**	**423,557**	**420,637**
Street/highway	219,689	197,770	187,688	187,571	179,985
Commercial house	61,232	55,678	56,714	61,152	61,288
Gas or service station	9,861	8,844	11,832	12,084	11,249
Convenience store	25,972	24,712	26,113	27,783	27,172
Residence	54,497	49,793	49,778	53,268	56,700
Bank	8,640	8,021	8,568	10,262	9,689
Miscellaneous	67,295	64,552	67,323	71,436	74,554
Burglary:					
Total	**2,332,735**	**2,100,739**	**2,050,992**	**2,116,531**	**2,151,875**
Residence (dwelling):	1,563,086	1,394,868	1,337,247	1,380,472	1,415,971
Night	448,988	402,548	399,943	410,071	418,215
Day	668,619	612,429	617,349	642,264	673,976
Unknown	445,479	379,891	319,955	328,137	323,780
Nonresidence (store, office, etc.):	769,649	705,871	713,745	736,059	735,904
Night	328,218	296,303	299,445	310,596	312,607
Day	190,412	186,166	219,456	224,538	228,764
Unknown	251,018	223,402	194,844	200,925	194,533
Larceny-theft (except motor vehicle theft):					
Total	**7,376,311**	**6,955,520**	**6,971,590**	**7,092,267**	**7,052,922**
By type:					
Pocket-picking	44,315	43,035	34,858	33,346	32,431
Purse-snatching	42,484	40,377	34,858	38,550	38,872
Shoplifting	1,094,412	1,002,576	962,079	978,802	985,673
From motor vehicles (except accessories)	1,936,742	1,788,630	1,756,841	1,832,934	1,865,743
Motor vehicle accessories	738,231	723,720	676,244	723,419	755,772
Bicycles	375,348	325,683	313,722	291,203	276,828
From buildings	990,467	946,419	913,278	943,631	883,289
From coin-operated machines	44,129	46,479	48,801	52,039	52,341
All others	2,110,183	2,038,602	2,230,909	2,198,344	2,161,973
By value:					
Over $200	2,886,866	2,692,746	2,711,949	2,792,231	2,794,699
$50 to $200	1,715,250	1,609,400	1,631,352	1,630,567	1,591,824
Under $50	2,774,195	2,653,374	2,628,289	2,669,469	2,666,399
Motor vehicle theft	1,242,781	1,152,075	1,160,002	1,228,391	1,246,096

[1] The murder and nonnegligent homicides that occurred as a result of the events of September 11, 2001, were not included in this table.
[2] The 2001 crime figures have been adjusted.

Table 8

Offenses Known to Law Enforcement

by City 10,000 and over in Population, 2002

City by state	Population	Crime Index	Modified Crime Index[1]	Murder and non-negligent man-slaughter	Forcible rape	Robbery	Aggravated assault	Burglary	Larceny-theft	Motor vehicle theft	Arson[1]
ALABAMA											
Alabaster	22,819	142		1	0	10	12	15	90	14	
Albertville	17,400	973		0	9	6	55	293	565	45	
Alexander City	15,141	987		2	8	23	81	129	724	20	
Anniston	24,491	3,617	3,635	7	35	164	366	900	1,995	150	18
Athens	19,135	761		2	1	10	10	119	584	35	
Auburn	43,368	2,282		2	17	48	99	516	1,506	94	
Birmingham	244,972	21,265	21,476	65	239	1,186	1,697	4,389	11,640	2,049	211
Cullman	14,119	907		0	3	2	10	150	698	44	
Daphne	16,728	456		2	3	7	14	58	343	29	
Decatur	54,407	3,810		4	17	105	91	773	2,706	114	
Dothan	58,248	3,072		1	40	90	81	568	2,152	140	
Enterprise	21,366	909		1	9	20	43	151	631	54	
Eufaula	14,031	614		1	6	18	23	80	452	34	
Fairfield	12,491	1,730		0	6	68	52	209	1,155	240	
Florence	36,585	1,869	1,882	1	16	33	123	327	1,327	42	13
Fort Payne	13,052	581		0	5	4	41	79	450	2	
Gadsden	39,323	3,934		4	31	97	584	741	2,170	307	
Gardendale	11,729	475		0	1	3	12	67	374	18	
Hartselle	12,126	361		0	2	2	2	55	295	5	
Homewood	25,265	1,560		1	9	61	32	229	1,150	78	
Hoover	63,298	1,916		1	19	82	105	254	1,309	146	
Hueytown	15,500	481		0	5	27	21	92	292	44	
Huntsville	159,618	10,167	10,212	5	82	315	559	1,714	6,718	774	45
Leeds	10,547	465		0	6	18	11	76	332	22	
Madison	29,589	930		2	6	21	27	192	635	47	
Mobile[2]	256,542	17,949		40	107	752	477	3,590	11,534	1,449	
Montgomery	203,355	17,617		30	118	698	629	3,812	10,640	1,690	
Mountain Brook	20,787	384		0	0	2	5	65	305	7	
Muscle Shoals	12,029	591		0	1	2	25	113	442	8	
Northport	19,607	897		2	9	20	66	140	617	43	
Opelika	23,706	2,063		2	29	70	256	422	1,276	8	
Oxford	14,722	1,317		0	2	33	49	173	939	121	
Pelham	14,496	398	399	0	0	7	2	37	327	25	1
Phenix City	28,516	1,156		0	5	39	81	279	638	114	
Prattville	24,518	1,393		0	19	36	50	176	1,062	50	
Prichard	28,886	2,925		7	19	180	279	771	1,279	390	
Scottsboro	14,892	541		0	2	2	13	108	391	25	
Selma	20,694	3,158		2	33	97	237	840	1,737	212	
Talladega	15,277	1,439		1	12	34	23	243	1,052	74	
Troy	14,058	970		0	1	23	41	167	701	37	
Trussville	13,038	733		0	1	20	20	73	592	27	
Tuscaloosa	78,596	5,774	5,791	5	49	185	230	1,012	4,036	257	17
Tuskegee	11,951	1,343		1	9	30	43	353	839	68	
Vestavia Hills	24,693	323		0	2	4	16	61	214	26	
ALASKA											
Anchorage	267,280	13,670	13,811	18	254	382	1,067	1,521	9,255	1,173	141
Fairbanks	31,037	1,606	1,611	3	37	33	211	226	964	132	5
ARIZONA											
Apache Junction	33,834	1,908	1,913	0	4	20	84	514	1,082	204	5
Camp Verde	10,051	380	380	1	2	4	27	61	263	22	0
Casa Grande	26,826	2,173		2	0	15	241	582	1,158	175	
Chandler	187,795	11,204	11,267	3	46	149	321	1,893	7,447	1,345	63
Flagstaff	56,253	5,597	5,613	1	48	62	424	720	4,042	300	16
Gilbert	116,663	5,284	5,330	5	23	44	112	1,378	3,249	473	46
Glendale	232,707	15,475	15,566	17	65	405	866	2,438	7,889	3,795	91
Goodyear	20,112	1,239	1,241	1	8	14	55	524	429	208	2
Kingman	21,344	1,975	1,979	1	13	15	55	409	1,347	135	4
Lake Havasu City	44,601	1,819	1,832	1	1	2	78	323	1,272	142	13
Marana	14,417	1,214	1,219	0	4	17	9	134	913	137	5
Mesa[3]	421,547	33,335	33,402	22	129	590	2,146	4,957	20,405	5,086	67
Nogales	22,204	921	922	0	1	11	63	152	575	119	1

See footnotes at end of table.

Table 8

Offenses Known to Law Enforcement
by City 10,000 and over in Population, 2002—Continued

City by state	Population	Crime Index	Modified Crime Index[1]	Murder and non-negligent man-slaughter	Forcible rape	Robbery	Aggravated assault	Burglary	Larceny-theft	Motor vehicle theft	Arson[1]
ARIZONA—Continued											
Oro Valley	31,586	523	525	0	2	3	16	52	413	37	2
Paradise Valley	14,532	546	546	0	0	1	5	346	155	39	0
Payson	14,485	531	539	1	3	1	29	75	405	17	8
Peoria	115,245	5,877	5,892	0	34	64	184	955	3,439	1,201	15
Phoenix	1,404,938	109,916	110,417	177	410	4,075	5,561	16,855	57,214	25,624	501
Prescott	36,093	2,034	2,049	2	7	19	113	339	1,391	163	15
Prescott Valley	25,030	976	983	0	2	2	81	131	690	70	7
Scottsdale	215,578	10,134	10,185	1	63	171	248	2,786	5,487	1,378	51
Sierra Vista	40,174	1,660	1,672	1	6	15	101	187	1,248	102	12
Surprise	32,807	1,220	1,226	1	1	13	60	245	750	150	6
Tempe	168,699	17,819	17,860	10	75	344	811	2,360	11,004	3,215	41
Tucson	517,607	50,171	50,499	47	338	1,350	2,974	6,717	32,539	6,206	328
Winslow	10,124	652	662	0	7	4	60	72	490	19	10
Yuma[3]	82,437			2	32	42		598	2,199	389	30
ARKANSAS											
Benton	22,207	1,565	1,571	1	8	13	79	376	1,027	61	6
Bentonville	20,001	881	883	0	15	2	25	272	542	25	2
Blytheville	18,523	1,969	1,976	3	9	49	256	382	1,194	76	7
Cabot	15,471	1,020	1,022	0	1	1	39	88	871	20	2
Conway	43,759	2,463	2,467	4	23	20	43	269	2,046	58	4
El Dorado	21,826	1,517	1,519	1	9	41	125	439	791	111	2
Fayetteville	58,843	3,027	3,042	0	42	31	149	355	2,352	98	15
Fort Smith	81,369	7,498	7,531	8	52	152	502	1,183	5,296	305	33
Harrison	12,319	528	529	0	5	4	12	70	412	25	1
Jacksonville	30,326	1,731	1,732	0	7	34	99	328	1,194	69	1
Jonesboro	56,276	3,252	3,256	2	8	72	179	507	2,324	160	4
Little Rock	185,646	20,680	20,828	41	116	884	1,370	4,826	11,930	1,513	148
Magnolia	11,007	677	680	0	4	17	167	106	365	18	3
Maumelle	10,702	171	171	0	2	3	8	57	88	13	0
Mountain Home	11,163	249	249	0	0	0	4	15	226	4	0
North Little Rock	61,262	5,840	5,855	6	47	179	288	657	4,207	456	15
Pine Bluff	55,841	5,286	5,337	10	47	230	463	1,012	3,116	408	51
Russellville	24,007	1,302	1,302	0	8	6	153	165	916	54	0
Searcy	19,188	1,049	1,050	0	2	7	11	83	897	49	1
Siloam Springs	10,991	455	456	0	1	1	21	41	377	14	1
Springdale	46,426	2,197	2,213	1	24	175	116	362	1,447	72	16
Texarkana	26,811	1,916	1,928	2	10	35	136	285	1,349	99	12
Van Buren	19,246	754	756	0	6	4	28	105	575	36	2
CALIFORNIA											
Adelanto	18,796	623	632	1	4	15	87	223	197	96	9
Agoura Hills	21,292	356	358	0	6	11	18	114	171	36	2
Alameda	74,914	2,928	2,949	2	9	90	198	408	1,884	337	21
Albany	17,048	831	834	0	3	41	4	154	496	133	3
Alhambra	88,956	2,594	2,611	2	11	142	73	502	1,334	530	17
Aliso Viejo	41,641	624	628	0	3	8	35	100	444	34	4
American Canyon	10,133	312	314	0	0	8	9	86	166	43	2
Anaheim	340,065	12,198	12,248	17	80	465	827	1,995	6,945	1,869	50
Antioch	93,858	3,418	3,473	1	23	187	473	553	1,365	816	55
Apple Valley	56,232	2,241	2,259	4	13	69	162	593	1,162	238	18
Arcadia	55,004	1,622	1,628	2	6	69	73	382	947	143	6
Arcata	17,262	809	818	2	3	20	22	143	584	35	9
Arroyo Grande	16,433	411	413	0	4	5	14	63	302	23	2
Artesia	16,981	583	592	4	6	46	71	119	232	105	9
Arvin	13,432	515	537	1	19	23	35	129	264	44	22
Atascadero	27,381	922	931	1	13	14	61	185	592	56	9
Atwater	23,962	1,156	1,165	0	4	17	140	376	513	106	9
Auburn	12,920	375	377	0	3	7	32	52	253	28	2
Avenal	15,213	190	205	0	3	9	22	75	72	9	15
Azusa	46,355	1,475	1,487	5	15	73	90	320	748	224	12
Bakersfield	256,134	11,846	11,995	22	47	355	647	2,436	6,941	1,398	149
Baldwin Park	78,623	1,908	1,915	6	19	101	174	364	751	493	7

See footnotes at end of table.

Table 8

Offenses Known to Law Enforcement
by City 10,000 and over in Population, 2002—Continued

City by state	Population	Crime Index	Modified Crime Index[1]	Murder and non-negligent man-slaughter	Forcible rape	Robbery	Aggravated assault	Burglary	Larceny-theft	Motor vehicle theft	Arson[1]
CALIFORNIA—Continued											
Banning	24,428	708	708	3	5	19	150	230	191	110	0
Barstow	21,894	1,050	1,052	3	14	57	100	244	479	153	2
Beaumont	11,802	450	453	0	5	14	33	106	229	63	3
Bell	38,011	874	877	2	12	83	148	118	262	249	3
Bellflower	75,555	2,954	2,983	1	18	222	216	542	1,266	689	29
Bell Gardens	45,673	1,243	1,248	4	12	107	196	192	390	342	5
Belmont	26,046	553	553	0	10	10	70	199	224	40	0
Benicia	27,852	552	561	0	4	14	28	139	309	58	9
Berkeley	106,518	10,271	10,319	7	28	407	287	1,514	6,687	1,341	48
Beverly Hills	35,025	1,333	1,335	1	2	80	50	316	822	62	2
Blythe	12,602	849	860	1	7	14	118	206	460	43	11
Brawley	22,862	1,057	1,062	1	1	29	107	232	566	121	5
Brea	36,711	1,532	1,534	0	4	41	27	260	1,058	142	2
Brentwood	24,158	1,046	1,062	0	7	14	61	177	673	114	16
Buena Park	81,158	2,371	2,395	4	20	90	122	441	1,233	461	24
Burbank	104,001	3,216	3,240	1	10	100	162	501	1,851	591	24
Burlingame	29,193	1,010	1,011	2	5	24	50	139	694	96	1
Calabasas	20,769	348	352	0	3	7	33	90	186	29	4
Calexico	28,105	1,110	1,123	1	3	35	31	302	398	340	13
Camarillo	59,174	1,091	1,105	1	12	27	82	152	749	68	14
Campbell	39,540	1,176	1,191	0	19	20	40	208	783	106	15
Canyon Lake	10,317	156	157	0	0	0	12	33	95	16	1
Capitola	10,402	984	985	0	12	17	38	102	787	28	1
Carlsbad	81,122	2,273	2,286	1	16	49	144	426	1,396	241	13
Carpinteria	14,715	236	238	0	3	8	17	48	151	9	2
Carson	93,027	3,446	3,476	13	21	209	502	606	1,392	703	30
Cathedral City	44,214	1,932	1,932	7	7	53	152	495	807	411	0
Ceres	35,881	2,470	2,479	2	5	53	129	435	1,424	422	9
Cerritos	53,380	2,430	2,442	1	3	86	105	398	1,396	441	12
Chico	62,157	2,665	2,738	2	47	75	146	647	1,242	506	73
Chino	69,635	2,464	2,511	1	12	101	210	468	1,244	428	47
Chino Hills	69,241	1,140	1,149	0	3	20	53	207	718	139	9
Chowchilla	11,535	440	461	0	3	5	24	115	249	44	21
Chula Vista	179,932	7,463	7,549	5	50	257	579	1,068	3,733	1,771	86
Claremont	35,248	1,075	1,085	0	3	35	49	282	621	85	10
Clayton	11,158	162	163	0	0	2	0	30	115	15	1
Clearlake	13,625	914	919	2	14	8	45	275	477	93	5
Clovis	70,983	3,242	3,269	0	15	40	62	573	2,111	441	27
Coachella	23,559	1,165	1,173	2	2	44	118	294	506	199	8
Coalinga	12,097	414	415	0	4	4	18	83	281	24	1
Colton	49,413	2,286	2,298	3	15	103	94	490	1,083	498	12
Commerce	13,029	1,289	1,303	7	9	81	96	138	562	396	14
Compton	96,928	4,530	4,666	52	37	482	1,239	738	1,188	794	136
Concord	126,254	5,661	5,665	3	22	143	260	767	3,490	976	4
Corcoran	14,989	405	412	0	4	3	46	114	207	31	7
Corona	129,557	4,430	4,463	8	24	169	148	736	2,551	794	33
Coronado	24,986	403	405	0	7	7	9	101	233	46	2
Costa Mesa	112,718	3,826	3,842	2	14	98	156	511	2,620	425	16
Covina	48,558	2,267	2,273	2	9	78	109	373	1,359	337	6
Cudahy	25,097	671	674	3	7	40	154	91	190	186	3
Culver City	40,242	1,448	1,448	0	3	101	28	183	971	162	0
Cupertino	52,403	1,218	1,226	0	5	25	48	200	904	36	8
Cypress	47,928	1,090	1,098	0	8	29	42	190	705	116	8
Daly City	107,428	2,199	2,210	2	27	113	160	221	1,232	444	11
Dana Point	36,399	687	691	0	4	17	44	106	455	61	4
Danville	43,248	647	650	1	6	5	3	88	515	29	3
Davis	62,524	1,864	1,918	0	16	31	81	331	1,155	250	54
Delano	40,250	2,412	2,456	1	8	51	23	370	1,531	428	44
Desert Hot Springs	17,191	1,581	1,581	2	31	55	175	488	676	154	0
Diamond Bar	58,355	909	911	2	12	41	54	202	488	110	2
Dinuba	17,462	1,052	1,060	0	11	22	109	298	497	115	8
Dixon	16,694	683	690	1	9	7	79	88	420	79	7
Downey	111,266	3,651	3,667	1	17	195	224	556	1,594	1,064	16
Duarte	22,275	598	601	1	2	32	75	126	280	82	3
Dublin	31,074	722	723	0	1	11	31	136	422	121	1

See footnotes at end of table.

Table 8

Offenses Known to Law Enforcement
by City 10,000 and over in Population, 2002—Continued

City by state	Population	Crime Index	Modified Crime Index[1]	Murder and non-negligent man-slaughter	Forcible rape	Robbery	Aggravated assault	Burglary	Larceny-theft	Motor vehicle theft	Arson[1]
CALIFORNIA—Continued											
East Palo Alto	30,590	1,200	1,200	7	16	132	113	236	493	203	0
El Cajon	98,354	4,776	4,812	3	56	125	359	785	2,556	892	36
El Centro	39,225	1,590	1,599	1	14	49	257	564	504	201	9
El Cerrito	24,023	1,716	1,723	0	1	90	41	223	1,026	335	7
El Monte	120,225	3,592	3,605	7	39	265	437	647	1,392	805	13
El Segundo	16,622	609	612	0	5	21	11	133	358	81	3
Encinitas	60,145	1,597	1,604	0	13	42	122	358	873	189	7
Escondido	138,466	5,495	5,516	4	40	165	399	960	3,111	816	21
Eureka	27,088	2,323	2,341	3	25	46	155	419	1,461	214	18
Fairfield	99,711	5,353	5,412	6	28	213	331	678	3,426	671	59
Fillmore	14,145	300	305	0	0	10	59	50	168	13	5
Folsom	53,790	1,685	1,715	0	21	36	74	248	1,182	124	30
Fontana	133,665	4,312	4,349	7	45	274	587	843	1,337	1,219	37
Fortuna	10,883	265	271	0	5	5	9	61	165	20	6
Foster City	29,861	502	506	0	5	7	24	87	341	38	4
Fountain Valley	56,998	1,604	1,616	0	6	33	54	262	1,072	177	12
Fremont	210,886	5,704	5,729	3	32	134	221	1,018	3,686	610	25
Fresno	443,363	33,909	34,616	42	158	1,479	2,101	4,476	18,478	7,175	707
Fullerton	130,632	4,774	4,806	1	33	124	203	778	3,055	580	32
Galt	20,187	774	781	0	6	14	40	126	448	140	7
Gardena	59,868	2,492	2,499	5	15	288	316	526	941	401	7
Garden Grove	171,266	5,430	5,465	6	18	218	550	848	2,875	915	35
Gilroy	42,987	1,754	1,756	0	26	69	219	185	1,083	172	2
Glendale	202,136	4,535	4,585	9	21	186	279	913	2,392	735	50
Glendora	51,230	1,253	1,260	3	14	28	39	221	821	127	7
Grand Terrace	12,053	315	315	0	2	17	8	59	163	66	0
Grass Valley	11,323	632	633	0	4	4	38	103	433	50	1
Greenfield	13,046	273	274	2	6	20	52	39	128	26	1
Grover Beach	13,547	365	368	1	2	7	30	63	235	27	3
Half Moon Bay	12,277	217	217	0	2	3	14	29	156	13	0
Hanford	43,218	1,698	1,706	3	12	33	98	283	1,085	184	8
Hawaiian Gardens	15,322	634	642	0	8	43	65	94	302	122	8
Hawthorne	87,202	3,067	3,077	5	35	307	319	618	1,169	614	10
Hayward	145,174	5,508	5,583	9	42	324	225	791	2,756	1,361	75
Healdsburg	11,116	374	376	0	4	6	15	115	211	23	2
Hemet	60,972	2,794	2,806	1	23	112	111	828	1,368	351	12
Hercules	20,204	620	624	0	2	14	29	82	361	132	4
Hermosa Beach	19,248	758	761	0	3	17	48	143	479	68	3
Hesperia	64,882	2,079	2,089	1	13	50	123	584	980	328	10
Highland	46,244	1,775	1,784	4	14	101	60	376	872	348	9
Hillsborough	11,223	97	97	0	0	2	4	20	69	2	0
Hollister	35,677	1,114	1,119	1	15	26	83	160	692	137	5
Huntington Beach	196,559	4,385	4,418	3	36	84	216	856	2,715	475	33
Huntington Park	63,602	2,963	2,985	6	15	287	170	298	1,178	1,009	22
Imperial Beach	27,984	836	845	0	20	28	114	170	316	188	9
Indio	50,921	2,332	2,333	9	28	117	342	616	663	557	1
Inglewood[3]	116,716	4,107	4,131	28	61	507	329	690	1,522	970	24
Irvine	148,328	3,624	3,640	1	20	62	78	867	2,339	257	16
King City	11,502	644	656	3	5	9	31	201	374	21	12
La Canada Flintridge	21,064	438	439	0	1	9	14	185	207	22	1
Lafayette	24,786	578	581	0	0	14	9	103	394	58	3
Laguna Beach	24,599	692	695	1	2	4	39	146	470	30	3
Laguna Hills	32,324	790	790	0	6	11	38	136	560	39	0
Laguna Niguel	64,165	1,085	1,093	1	4	12	52	176	786	54	8
Laguna Woods	17,113	115	115	0	0	1	3	16	85	10	0
La Habra	61,141	1,824	1,847	0	11	40	106	298	1,114	255	23
Lake Elsinore	29,990	1,406	1,410	6	10	25	196	312	653	204	4
Lake Forest	78,790	1,400	1,424	3	8	36	80	235	921	117	24
Lakewood	82,260	3,112	3,130	1	14	132	191	419	1,836	519	18
La Mesa	56,760	2,357	2,369	2	11	89	105	375	1,410	365	12
La Mirada	48,502	1,040	1,048	1	4	57	94	191	502	191	8
Lancaster	123,079	5,123	5,186	12	57	313	980	1,179	1,893	689	63
La Palma	15,975	332	334	0	2	13	15	86	184	32	2
La Puente	42,572	932	941	6	14	62	147	159	353	191	9
La Quinta	24,565	1,380	1,383	2	3	17	90	349	798	121	3

See footnotes at end of table.

Table 8

Offenses Known to Law Enforcement
by City 10,000 and over in Population, 2002—Continued

City by state	Population	Crime Index	Modified Crime Index[1]	Murder and non-negligent man-slaughter	Forcible rape	Robbery	Aggravated assault	Burglary	Larceny-theft	Motor vehicle theft	Arson[1]
CALIFORNIA—Continued											
La Verne	32,801	770	771	0	7	26	64	146	469	58	1
Lawndale	32,876	975	981	1	8	89	163	274	294	146	6
Lemon Grove	25,833	983	987	0	8	57	89	249	386	194	4
Lemoore	20,436	845	855	0	9	15	57	107	546	111	10
Lincoln	11,617	494	498	0	6	2	35	126	283	42	4
Lindsay	10,676	557	558	1	4	4	95	110	253	90	1
Livermore	76,039	2,209	2,243	3	13	43	89	421	1,379	261	34
Livingston	10,857	396	405	1	9	3	58	106	167	52	9
Lodi	59,093	3,293	3,304	4	6	75	203	436	2,083	486	11
Loma Linda	19,367	823	827	2	1	19	25	150	438	188	4
Lomita	20,782	598	601	0	5	34	76	135	288	60	3
Lompoc	42,613	1,380	1,394	0	23	33	115	211	912	86	14
Long Beach	478,478	19,303	19,556	67	144	1,505	1,910	3,405	8,530	3,742	253
Los Alamitos	11,960	285	288	0	2	6	24	54	159	40	3
Los Altos	28,711	265	267	0	1	10	10	74	164	6	2
Los Angeles	3,830,561	190,992	193,083	654	1,415	17,197	32,429	25,374	79,813	34,110	2,091
Los Banos	26,820	776	776	0	10	11	96	132	460	67	0
Los Gatos	29,642	605	618	0	2	8	34	148	382	31	13
Lynwood	72,411	2,570	2,622	14	30	310	536	371	643	666	52
Madera	44,795	2,605	2,614	5	21	104	345	426	1,320	384	9
Malibu	13,037	335	339	0	0	5	30	90	191	19	4
Manhattan Beach	35,095	1,113	1,118	0	4	34	45	279	644	107	5
Manteca	51,068	2,570	2,589	2	12	63	102	399	1,576	416	19
Marina	26,023	499	501	0	5	26	47	86	320	15	2
Martinez	37,184	1,321	1,324	0	1	20	34	238	821	207	3
Marysville	12,719	851	851	0	14	24	87	133	462	131	0
Maywood	29,114	584	585	1	10	55	66	82	207	163	1
Menlo Park	31,916	742	745	0	8	26	37	128	500	43	3
Merced	66,241	5,080	5,126	6	21	115	356	840	3,175	567	46
Millbrae	21,479	373	382	1	4	23	13	63	229	40	9
Mill Valley	14,100	320	325	1	5	4	15	76	194	25	5
Milpitas	65,001	2,229	2,235	0	16	38	145	280	1,558	192	6
Mission Viejo	96,522	1,670	1,678	1	7	19	89	216	1,241	97	8
Modesto[3]	195,795	12,981	13,027	5	71	344	593	1,819	8,426	1,723	46
Monrovia	38,286	1,079	1,087	0	7	51	82	195	609	135	8
Montclair	34,263	2,139	2,144	1	8	78	152	303	1,180	417	5
Montebello	64,433	2,419	2,456	4	13	126	166	300	1,151	659	37
Monterey	30,764	1,369	1,371	0	15	31	86	255	907	75	2
Monterey Park	62,257	1,739	1,743	1	5	114	59	413	755	392	4
Moorpark	32,569	260	263	0	1	2	15	50	159	33	3
Moraga	16,889	256	257	0	5	2	17	41	179	12	1
Moreno Valley	147,612	6,902	6,937	7	51	278	907	1,446	3,087	1,126	35
Morgan Hill	34,789	1,035	1,061	1	8	18	49	178	705	76	26
Morro Bay	10,731	221	221	0	4	0	20	53	132	12	0
Mountain View	73,305	2,112	2,120	1	5	66	256	221	1,448	115	8
Murrieta	45,909	1,074	1,088	0	2	17	42	304	610	99	14
Napa	75,252	2,326	2,343	0	22	32	204	285	1,587	196	17
National City	56,254	2,736	2,746	4	32	156	358	397	1,100	689	10
Newark	44,031	2,015	2,027	1	9	46	92	247	1,403	217	12
Newport Beach	72,605	2,554	2,570	2	5	26	67	535	1,751	168	16
Norco	25,045	1,010	1,019	0	4	30	69	233	557	117	9
Norwalk	107,093	3,576	3,596	10	22	194	520	639	1,340	851	20
Novato	49,380	1,260	1,273	1	12	24	36	321	734	132	13
Oakdale	16,073	1,178	1,188	0	6	21	27	305	724	95	10
Oakland	414,161	29,875	30,229	108	249	2,452	2,852	4,252	13,703	6,259	354
Oakley	26,560	850	855	1	9	17	57	115	546	105	5
Oceanside	166,945	6,964	7,004	5	75	285	751	1,109	3,824	915	40
Ontario	163,812	8,296	8,404	7	55	391	595	1,139	4,390	1,719	108
Orange	133,554	3,872	3,897	1	17	108	151	628	2,435	532	25
Orinda	18,246	321	321	1	0	3	3	91	202	21	0
Oroville	13,482	1,233	1,248	0	1	47	14	308	690	173	15
Oxnard	176,617	5,373	5,414	10	36	353	449	913	3,034	578	41
Pacifica	39,800	818	819	0	5	15	70	133	498	97	1
Pacific Grove	16,092	325	326	1	7	2	18	91	198	8	1
Palmdale	120,956	5,374	5,456	7	56	245	847	961	2,521	737	82

See footnotes at end of table.

Table 8

Offenses Known to Law Enforcement

by City 10,000 and over in Population, 2002—Continued

City by state	Population	Crime Index	Modified Crime Index[1]	Murder and non-negligent man-slaughter	Forcible rape	Robbery	Aggravated assault	Burglary	Larceny-theft	Motor vehicle theft	Arson[1]
CALIFORNIA—Continued											
Palm Desert	42,667	2,193	2,198	0	9	37	105	536	1,325	181	5
Palm Springs	44,380	3,908	3,928	3	22	112	260	993	2,061	457	20
Palo Alto	60,751	1,778	1,795	1	7	45	54	223	1,353	95	17
Palos Verdes Estates	13,830	119	120	0	0	1	3	43	65	7	1
Paradise	27,378	1,005	1,010	2	3	7	56	265	616	56	5
Paramount	57,296	2,290	2,329	5	18	186	222	321	848	690	39
Parlier	11,555	747	760	2	9	25	57	138	393	123	13
Pasadena	138,857	4,881	4,941	3	25	255	374	959	2,803	462	60
Paso Robles	25,190	978	985	0	11	12	93	321	483	58	7
Patterson	12,033	389	389	0	9	5	5	80	259	31	0
Perris	37,519	1,749	1,761	1	7	56	173	343	757	412	12
Petaluma	56,552	1,607	1,636	2	7	17	52	225	1,209	95	29
Pico Rivera	65,758	1,655	1,671	13	15	93	287	243	615	389	16
Piedmont	11,355	224	225	0	1	7	2	53	115	46	1
Pinole	19,739	1,140	1,148	0	2	50	43	105	665	275	8
Pittsburg	58,854	2,922	2,929	6	14	84	105	417	1,680	616	7
Placentia	48,196	952	956	0	3	25	121	207	503	93	4
Pleasant Hill	34,044	2,102	2,111	0	10	62	80	345	1,384	221	9
Pleasanton	65,993	1,795	1,805	2	8	19	52	192	1,365	157	10
Pomona	154,964	6,132	6,160	18	77	448	805	886	2,681	1,217	28
Porterville	41,070	1,817	1,822	1	15	46	113	350	979	313	5
Port Hueneme	22,648	551	560	1	6	37	37	93	315	62	9
Poway	49,809	971	982	0	5	11	81	243	537	94	11
Rancho Cucamonga	132,436	3,966	4,001	2	29	99	149	744	2,372	571	35
Rancho Mirage	13,736	637	638	0	2	1	18	180	375	61	1
Rancho Palos Verdes	42,656	572	575	0	5	13	54	181	290	29	3
Rancho Santa Margarita	48,949	561	567	0	7	5	21	103	385	40	6
Red Bluff	13,630	703	708	1	8	8	116	101	418	51	5
Redding	83,836	3,389	3,410	0	57	79	290	801	1,788	374	21
Redlands	65,927	2,997	3,011	0	33	87	307	456	1,672	442	14
Redondo Beach	65,585	1,884	1,885	2	9	70	118	436	1,050	199	1
Redwood City	78,172	2,482	2,502	1	25	72	243	307	1,640	194	20
Reedley	21,519	939	947	2	7	22	104	162	534	108	8
Rialto	95,248	3,847	3,871	18	30	256	586	591	1,375	991	24
Richmond	102,861	7,838	7,926	29	38	471	660	1,051	3,534	2,055	88
Ridgecrest	25,842	753	776	0	7	6	73	249	363	55	23
Ripon	10,518	395	396	0	0	2	32	29	286	46	1
Riverbank	16,408	813	818	0	1	5	20	155	528	104	5
Riverside	264,540	15,161	15,399	20	94	616	1,296	2,525	8,140	2,470	238
Rocklin	37,665	1,059	1,064	0	6	4	37	194	694	124	5
Rohnert Park	43,788	1,828	1,836	1	8	21	93	710	819	176	8
Rosemead	55,470	1,518	1,526	2	10	103	173	380	524	326	8
Roseville	82,858	3,821	3,834	0	18	50	147	549	2,634	423	13
Sacramento	421,971	30,780	31,113	47	185	1,734	1,581	5,019	15,548	6,666	333
Salinas	156,609	6,834	6,892	20	59	367	692	757	4,013	926	58
San Anselmo	12,832	236	236	0	2	6	11	61	143	13	0
San Bernardino	192,212	13,755	13,864	42	102	886	1,454	2,340	6,226	2,705	109
San Bruno	41,640	1,221	1,227	5	14	31	46	127	840	158	6
San Carlos	28,736	578	578	0	0	8	22	112	405	31	0
San Clemente	51,770	877	886	1	5	17	44	155	572	83	9
San Diego	1,268,346	50,124	50,330	47	330	1,627	5,189	7,639	24,577	10,715	206
San Dimas	36,265	886	902	0	6	27	68	200	508	77	16
San Fernando	24,430	907	910	0	2	49	74	144	420	218	3
San Francisco	805,269	42,671	42,898	68	210	3,208	2,573	5,947	24,468	6,197	227
San Gabriel	41,266	1,054	1,062	0	3	62	121	241	474	153	8
Sanger	19,626	810	816	2	2	37	77	122	425	145	6
San Jacinto	24,653	714	714	3	13	21	88	274	165	150	0
San Jose	927,821	24,139	24,397	26	379	827	2,902	3,026	13,642	3,337	258
San Juan Capistrano	35,069	596	600	2	3	16	45	88	375	67	4
San Leandro	82,371	4,606	4,626	5	22	227	245	619	2,493	995	20
San Luis Obispo	45,796	2,093	2,128	0	32	19	109	318	1,489	126	35
San Marcos	56,997	1,472	1,478	1	8	46	138	437	643	199	6
San Marino	13,421	173	173	0	0	7	6	57	97	6	0
San Mateo	95,880	2,846	2,870	0	17	98	227	348	1,937	219	24
San Pablo	31,325	2,052	2,059	1	6	116	165	291	864	609	7

See footnotes at end of table.

Table 8

Offenses Known to Law Enforcement
by City 10,000 and over in Population, 2002—Continued

City by state	Population	Crime Index	Modified Crime Index[1]	Murder and non-negligent man-slaughter	Forcible rape	Robbery	Aggravated assault	Burglary	Larceny-theft	Motor vehicle theft	Arson[1]
CALIFORNIA—Continued											
San Rafael	58,122	1,883	1,891	2	10	67	62	313	1,102	327	8
San Ramon	46,365	1,127	1,134	0	1	10	28	146	861	81	7
Santa Ana	350,393	12,038	12,197	23	66	871	970	1,225	6,485	2,398	159
Santa Barbara	95,717	3,072	3,110	3	41	86	388	621	1,786	147	38
Santa Clara	106,121	3,228	3,257	4	19	62	226	417	2,188	312	29
Santa Clarita	156,639	3,195	3,229	6	24	90	185	611	1,844	435	34
Santa Cruz	56,599	3,569	3,596	4	43	97	316	534	2,371	204	27
Santa Fe Springs	18,078	1,386	1,389	1	1	65	73	186	751	309	3
Santa Monica	87,173	4,701	4,749	8	35	299	317	739	2,811	492	48
Santa Paula	29,648	893	901	6	4	32	55	297	426	73	8
Santa Rosa	153,018	6,531	6,574	6	93	167	359	974	4,213	719	43
Santee	54,921	1,380	1,388	0	11	18	109	285	769	188	8
Saratoga	30,939	348	349	0	3	2	18	83	230	12	1
Scotts Valley	11,803	329	331	0	1	1	10	45	260	12	2
Seal Beach	25,045	459	461	0	2	29	36	101	245	46	2
Seaside	32,860	935	943	1	10	38	101	225	507	53	8
Selma	20,158	1,297	1,303	1	5	24	50	250	731	236	6
Shafter	13,204	403	417	0	1	4	47	91	213	47	14
Sierra Madre	10,967	157	157	0	2	4	6	54	82	9	0
Simi Valley	115,442	1,756	1,776	0	7	26	105	355	1,100	163	20
Solana Beach	13,456	401	403	0	1	13	14	112	212	49	2
Soledad	11,676	323	323	0	4	7	33	104	144	31	0
South El Monte	21,921	749	759	0	4	52	99	182	255	157	10
South Gate	99,916	3,423	3,440	3	12	334	168	641	1,083	1,182	17
South Lake Tahoe	24,476	731	736	0	13	24	173	167	310	44	5
South Pasadena	25,185	612	617	0	3	18	16	164	315	96	5
South San Francisco	62,777	1,541	1,555	1	8	41	64	240	963	224	14
Stanton	38,777	888	908	2	6	40	86	141	425	188	20
Stockton	252,727	21,114	21,188	36	141	1,171	2,345	2,965	11,003	3,453	74
Suisun City	27,078	908	939	0	2	17	44	133	564	148	31
Sunnyvale	136,601	2,569	2,599	2	24	70	96	322	1,837	218	30
Susanville	14,038	407	410	0	8	4	54	74	261	6	3
Temecula	59,837	2,151	2,155	0	19	28	169	452	1,249	234	4
Temple City	34,603	528	534	0	1	25	42	199	211	50	6
Thousand Oaks	121,304	2,030	2,054	0	18	35	105	364	1,359	149	24
Torrance	143,014	4,541	4,564	2	23	211	248	708	2,712	637	23
Tracy	59,021	2,537	2,548	2	10	55	71	369	1,706	324	11
Truckee	14,373	423	423	0	1	3	26	123	245	25	0
Tulare	45,611	3,022	3,068	2	20	57	407	1,041	1,257	238	46
Turlock	57,861	3,769	3,802	0	18	78	185	709	1,985	794	33
Tustin	69,983	2,197	2,209	1	9	52	155	341	1,393	246	12
Twentynine Palms	15,307	536	550	2	9	8	46	135	285	51	14
Twin Cities	21,891	569	569	0	1	2	3	126	365	72	0
Ukiah	16,066	953	960	1	13	10	130	154	594	51	7
Union City	69,326	2,566	2,588	4	14	95	135	409	1,442	467	22
Upland	70,906	2,795	2,839	1	15	103	200	441	1,643	392	44
Vacaville	91,881	2,482	2,507	1	32	66	171	304	1,630	278	25
Vallejo	121,049	7,117	7,163	7	45	326	704	1,194	3,768	1,073	46
Ventura	104,623	3,648	3,657	2	30	90	164	621	2,478	263	9
Victorville	66,382	3,634	3,658	6	21	137	137	721	2,082	530	24
Visalia	94,929	6,309	6,339	12	46	130	674	1,094	3,521	832	30
Vista	93,158	3,184	3,197	4	23	112	257	786	1,590	412	13
Walnut	31,107	396	400	0	4	16	33	88	174	81	4
Walnut Creek	66,658	2,779	2,798	0	12	24	99	469	1,939	236	19
Watsonville	45,891	2,259	2,268	0	23	84	215	293	1,533	111	9
West Covina	108,940	4,238	4,268	2	25	136	199	532	2,573	771	30
West Hollywood	37,028	2,078	2,089	2	13	174	225	278	1,107	279	11
Westminster	91,448	3,114	3,161	4	19	131	193	524	1,772	471	47
West Sacramento	32,776	2,052	2,085	2	24	96	309	503	700	418	33
Whittier	86,755	2,578	2,586	3	8	105	191	329	1,530	412	8
Windsor	23,579	504	506	1	8	6	43	77	337	32	2
Woodland	50,957	1,512	1,553	2	13	37	157	364	705	234	41
Yorba Linda	61,083	1,005	1,017	0	6	15	22	177	736	49	12
Yuba City	38,109	2,296	2,317	4	26	33	117	409	1,454	253	21
Yucaipa	42,721	899	904	0	5	16	34	200	543	101	5
Yucca Valley	17,485	636	648	1	6	10	65	159	339	56	12

See footnotes at end of table.

Table 8

Offenses Known to Law Enforcement
by City 10,000 and over in Population, 2002—Continued

City by state	Population	Crime Index	Modified Crime Index[1]	Murder and non-negligent man-slaughter	Forcible rape	Robbery	Aggravated assault	Burglary	Larceny-theft	Motor vehicle theft	Arson[1]
COLORADO											
Arvada	107,028	4,148	4,196	2	17	48	107	519	3,098	357	48
Aurora	289,584	18,075	18,205	16	256	549	1,031	2,161	10,745	3,317	130
Boulder	99,191	3,743	3,773	5	48	45	133	536	2,787	189	30
Canon City	16,167	777	781	0	8	8	47	114	570	30	4
Castle Rock	21,189	517	517	1	1	6	15	230	209	55	0
Colorado Springs	378,114	21,817	21,956	25	275	497	1,235	4,063	14,137	1,585	139
Commerce City	21,993	1,710	1,710	0	10	17	124	274	875	410	0
Denver	581,105	32,132	32,415	51	324	1,193	1,539	6,117	15,467	7,441	283
Durango	14,587	1,074	1,089	0	21	8	25	99	887	34	15
Englewood	33,241	2,228	2,238	3	15	24	14	283	1,536	353	10
Federal Heights	12,641	1,147	1,150	0	3	16	19	173	825	111	3
Fort Collins	124,315	5,371	5,402	0	99	35	302	738	3,990	207	31
Fort Morgan	11,561	592	593	0	3	7	10	84	463	25	1
Golden	17,978	761	768	0	0	5	56	75	545	80	7
Grand Junction	43,989	2,617	2,645	0	19	18	114	372	1,952	142	28
Greeley	80,601	5,275	5,292	1	55	49	210	637	3,972	351	17
Greenwood Village	11,562	847	850	0	3	11	48	110	610	65	3
Lafayette	24,304	845	862	1	10	9	149	125	515	36	17
Lakewood	151,005	8,938	8,978	1	80	144	207	1,277	6,084	1,145	40
Littleton	42,266	1,551	1,558	3	8	16	37	219	1,083	185	7
Louisville	19,841	402	402	0	4	4	18	61	288	27	0
Loveland	53,023	2,169	2,178	0	23	18	78	256	1,706	88	9
Montrose	12,933	776	783	0	13	6	29	110	585	33	7
Northglenn	33,082	1,955	1,965	3	11	30	122	241	1,258	290	10
Parker	24,683	669	680	0	1	4	7	127	496	34	11
Pueblo	106,995	6,145	6,208	6	27	164	528	1,144	3,893	383	63
Steamboat Springs	10,283	438	440	0	6	2	17	58	334	21	2
Sterling	11,903	639	651	0	4	1	27	128	456	23	12
Thornton	86,316	5,502	5,515	1	41	58	344	702	3,676	680	13
Wheat Ridge	34,484	2,045	2,061	3	25	31	113	252	1,321	300	16
Windsor	10,368	64	67	0	0	1	4	17	35	7	3
CONNECTICUT											
Ansonia	18,853	481	481	1	9	16	14	59	337	45	0
Avon	16,087	196	196	0	1	2	0	26	161	6	0
Berlin	18,509	484	485	0	4	4	12	84	333	47	1
Bethel	18,358	184	185	0	1	3	3	44	123	10	1
Bloomfield	19,903	722	725	1	8	21	95	54	488	55	3
Branford	29,146	886	887	0	5	10	17	60	714	80	1
Bridgeport	141,780	8,551	8,680	12	65	555	1,063	1,401	3,920	1,535	129
Bristol	61,031	1,883	1,889	2	32	43	177	292	1,214	123	6
Brookfield	15,917	217	219	0	2	3	9	31	160	12	2
Clinton	13,306	274	275	0	1	2	2	63	197	9	1
Coventry	11,689	110	111	0	0	2	7	27	67	7	1
Cromwell	13,079	258	259	0	0	3	4	35	196	20	1
Danbury	76,055	2,198	2,208	2	23	66	62	281	1,577	187	10
Darien	19,923	165	165	0	1	3	1	25	122	13	0
Derby	12,591	406	406	0	0	9	5	90	272	30	0
East Hampton	13,568	68	69	0	0	1	2	12	46	7	1
East Haven	28,643	856	858	0	11	23	32	126	561	103	2
Enfield	45,941	1,194	1,208	0	2	28	36	212	766	150	14
Fairfield	58,265	1,190	1,195	0	3	13	7	205	887	75	5
Farmington	24,023	528	528	0	3	5	5	65	416	34	0
Glastonbury	32,390	421	422	0	0	7	8	70	319	17	1
Granby	10,514	157	158	0	3	1	3	17	123	10	1
Greenwich	62,087	554	556	0	2	3	11	72	414	52	2
Groton	10,171	290	293	1	7	7	17	67	181	10	3
Groton Town	29,702	595	597	0	45	15	26	69	419	21	2
Guilford	21,743	399	401	0	3	3	10	65	306	12	2
Hamden	57,831	1,268	1,274	0	2	26	33	160	918	129	6
Hartford	123,540	10,870	11,034	25	57	891	574	1,572	5,571	2,180	164
Madison	18,146	214	216	0	0	1	4	60	140	9	2
Meriden	59,184	2,622	2,628	0	4	81	48	592	1,787	110	6
Middletown	43,863	1,108	1,109	0	2	20	30	148	792	116	1

See footnotes at end of table.

Table 8

Offenses Known to Law Enforcement
by City 10,000 and over in Population, 2002—Continued

City by state	Population	Crime Index	Modified Crime Index[1]	Murder and non-negligent man-slaughter	Forcible rape	Robbery	Aggravated assault	Burglary	Larceny-theft	Motor vehicle theft	Arson[1]
CONNECTICUT—Continued											
Milford	53,149	2,027	2,031	2	16	28	31	238	1,543	169	4
Monroe	19,557	192	192	0	4	0	2	28	144	14	0
Naugatuck	31,489	602	604	0	7	12	18	96	423	46	2
New Britain	72,692	3,481	3,483	0	14	158	148	637	2,009	515	2
New Canaan	19,708	105	105	0	1	0	2	33	65	4	0
Newington	29,779	764	764	1	4	18	24	76	586	55	0
New Milford	27,558	342	344	1	6	4	13	69	232	17	2
Newtown	25,434	277	278	0	1	1	6	61	198	10	1
North Branford	14,131	122	122	0	0	0	6	25	78	13	0
North Haven	23,406	466	467	0	1	6	5	65	348	41	1
Norwalk	84,289	2,949	2,954	2	12	106	213	410	1,944	262	5
Norwich	36,700	1,257	1,262	4	23	53	71	216	788	102	5
Old Saybrook	10,534	276	276	0	1	4	3	25	235	8	0
Orange	13,447	201	201	0	0	3	0	24	165	9	0
Plainfield	14,855	279	280	0	0	0	30	70	168	11	1
Plainville	17,608	599	600	0	0	14	13	81	451	40	1
Plymouth	11,821	232	232	0	0	1	12	49	158	12	0
Ridgefield	24,025	129	136	0	0	1	2	12	112	2	7
Rocky Hill	18,256	395	397	0	7	2	10	36	284	56	2
Seymour	15,704	217	217	0	1	6	24	43	130	13	0
Shelton	38,716	437	438	0	5	7	8	111	241	65	1
Simsbury	23,609	218	221	0	2	4	2	25	183	2	3
Southington	40,369	905	912	0	3	13	44	158	621	66	7
South Windsor	24,806	236	239	0	1	2	14	42	152	25	3
Stamford	118,971	2,398	2,401	2	14	147	117	249	1,571	298	3
Stonington	18,195	472	474	0	1	7	5	73	367	19	2
Stratford	50,782	1,584	1,593	2	11	61	40	294	975	201	9
Suffield	13,771	148	148	0	0	0	3	27	105	13	0
Torrington	35,770	1,117	1,130	1	6	16	126	215	693	60	13
Trumbull	34,795	925	934	0	1	20	5	58	794	47	9
Vernon	28,515	821	823	0	0	17	22	105	631	46	2
Wallingford	43,720	1,077	1,089	0	5	9	17	136	849	61	12
Waterbury	109,002	6,524	6,536	4	48	283	248	1,246	3,926	769	12
Waterford	19,461	626	629	0	4	14	11	62	511	24	3
Watertown	22,011	399	399	1	0	0	5	49	329	15	0
West Hartford	64,615	1,914	1,918	0	3	81	39	278	1,383	130	4
West Haven[3]	53,204	1,989	1,998	1	18	58	41	305	1,259	307	9
Weston	10,199	75	75	0	0	0	1	11	60	3	0
Wethersfield	26,695	606	608	1	1	27	8	74	441	54	2
Willimantic	16,078	933	935	1	1	37	31	164	647	52	2
Wilton	17,917	137	137	0	0	3	1	24	100	9	0
Winchester	10,836	151	152	0	1	3	2	14	130	1	1
Windsor	28,693	546	551	0	1	13	3	56	421	52	5
Windsor Locks	12,238	236	237	0	1	1	2	32	145	55	1
DELAWARE											
Dover	33,110	1,923	1,935	1	15	50	117	105	1,528	107	12
Newark	29,414	1,391	1,410	0	13	54	115	223	873	113	19
DISTRICT OF COLUMBIA											
Washington	570,898	44,349	44,458	264	262	3,731	4,854	5,167	20,903	9,168	109
FLORIDA											
Altamonte Springs	43,084	2,084	2,091	1	21	59	109	308	1,307	279	7
Apopka	27,860	2,061	2,064	2	11	79	176	586	1,069	138	3
Atlantic Beach	13,979	562	563	0	6	20	57	123	321	35	1
Auburndale	11,537	872	873	0	4	21	65	199	540	43	1
Aventura	26,422	2,335	2,335	0	3	39	36	134	2,020	103	0
Bartow	16,041	1,324	1,324	0	10	27	128	260	788	111	0
Belle Glade	15,588	1,961	1,968	0	14	96	397	531	829	94	7
Boca Raton	78,183	2,890	2,892	2	11	63	129	545	1,927	213	2
Boynton Beach	63,150	5,277	5,284	2	10	204	380	853	3,269	559	7

See footnotes at end of table.

Table 8

Offenses Known to Law Enforcement
by City 10,000 and over in Population, 2002—Continued

City by state	Population	Crime Index	Modified Crime Index[1]	Murder and non-negligent man-slaughter	Forcible rape	Robbery	Aggravated assault	Burglary	Larceny-theft	Motor vehicle theft	Arson[1]
FLORIDA—Continued											
Bradenton	51,768	3,758	3,758	8	32	151	267	769	2,180	351	0
Cape Coral	106,963	4,086	4,111	3	17	42	327	1,081	2,394	222	25
Casselberry	23,664	1,192	1,195	1	16	40	82	223	756	74	3
Clearwater	113,761	6,544	6,581	7	51	270	795	1,181	3,799	441	37
Cocoa	17,162	2,002	2,003	1	16	94	269	466	1,015	141	1
Cocoa Beach	13,052	1,120	1,121	1	8	16	87	128	832	48	1
Coconut Creek	45,558	1,236	1,243	1	17	19	92	249	733	125	7
Cooper City	29,216	816	817	0	3	12	37	169	552	43	1
Coral Gables	44,180	2,863	2,863	1	11	55	117	485	1,978	216	0
Coral Springs	122,923	3,918	3,926	2	25	87	178	681	2,613	332	8
Crestview	15,441	599	600	0	11	14	43	72	433	26	1
Dania	20,979	1,301	1,303	2	6	57	112	193	731	200	2
Davie	79,182	3,699	3,711	5	11	77	224	702	2,313	367	12
Daytona Beach	67,043	7,181	7,212	15	85	404	431	1,790	3,566	890	31
Deerfield Beach	67,536	1,928	1,934	5	16	65	201	281	1,134	226	6
Deland	21,859	1,636	1,638	5	10	53	145	299	1,038	86	2
Delray Beach	62,764	4,665	4,672	1	22	139	429	698	2,870	506	7
Dunedin	37,323	1,087	1,090	0	11	25	64	242	698	47	3
Edgewater	19,522	713	715	0	9	6	39	146	468	45	2
Eustis	15,797	378	380	1	5	10	42	53	235	32	2
Fernandina Beach	11,031	531	536	0	7	8	39	95	359	23	5
Fort Lauderdale	159,365	11,681	11,735	12	39	669	687	2,482	6,418	1,374	54
Fort Myers	50,412	5,118	5,140	16	28	369	661	742	2,508	794	22
Fort Pierce	39,232	4,329	4,358	8	41	236	538	964	2,152	390	29
Fort Walton Beach	20,887	879	879	0	11	15	83	130	594	46	0
Gainesville	99,811	6,016	6,029	7	65	185	508	1,248	3,530	473	13
Greenacres City	28,829	1,782	1,784	3	13	46	124	276	1,176	144	2
Gulfport	13,099	727	733	0	3	45	54	179	393	53	6
Haines City	13,776	1,465	1,467	2	5	17	35	292	1,011	103	2
Hallandale	35,850	2,134	2,139	2	20	117	310	379	1,122	184	5
Hialeah	236,772	12,217	12,261	9	48	431	1,012	1,609	7,029	2,079	44
Hialeah Gardens	20,179	1,042	1,043	0	1	20	28	165	679	149	1
Holly Hill	12,673	1,199	1,201	2	12	40	61	292	691	101	2
Hollywood	145,729	9,171	9,206	11	44	392	576	1,205	5,917	1,026	35
Homestead	33,368	3,793	3,796	6	22	296	402	577	2,214	276	3
Jacksonville	769,253	51,021	51,318	90	277	2,016	4,660	9,173	29,391	5,414	297
Jacksonville Beach	21,949	1,367	1,372	3	13	47	105	196	922	81	5
Jupiter	41,126	1,717	1,719	0	2	41	102	365	1,112	95	2
Key Biscayne	10,987	373	374	0	0	0	7	38	308	20	1
Key West	26,643	2,199	2,199	0	26	61	94	384	1,377	257	0
Kissimmee	50,001	3,471	3,480	1	26	126	318	668	2,098	234	9
Lady Lake	12,368	227	228	0	0	2	28	59	126	12	1
Lake City	10,436	1,348	1,355	0	10	34	154	198	907	45	7
Lakeland	82,039	5,360	5,376	3	44	250	368	1,018	3,332	345	16
Lake Mary	11,982	265	265	0	2	6	11	62	176	8	0
Lake Wales	10,660	1,248	1,251	0	6	33	47	253	814	95	3
Lake Worth	36,739	3,424	3,433	8	24	223	234	705	1,841	389	9
Largo	72,543	3,050	3,054	3	29	55	173	547	2,083	160	4
Lauderdale Lakes	33,155	1,002	1,009	1	15	69	140	141	441	195	7
Lauderhill	60,218	2,949	2,960	6	27	152	327	663	1,306	468	11
Leesburg	16,685	1,236	1,240	1	5	47	267	258	607	51	4
Lighthouse Point	11,259	286	287	0	0	7	13	50	195	21	1
Longwood	14,373	939	939	0	2	15	315	132	427	48	0
Lynn Haven	13,021	417	417	0	1	7	36	99	252	22	0
Maitland	12,569	452	453	1	2	27	24	114	241	43	1
Marco Island	15,559	282	285	0	2	2	10	66	192	10	3
Margate	56,374	1,768	1,772	0	11	45	138	381	1,013	180	4
Melbourne	74,646	5,329	5,349	1	35	164	874	793	3,218	244	20
Miami	379,044	33,952	34,180	65	96	2,706	4,361	5,962	15,886	4,876	228
Miami Beach	91,954	10,390	10,398	7	51	507	512	1,464	6,639	1,210	8
Miami Lakes	23,713	1,313	1,313	0	5	25	78	178	838	189	0
Miami Shores	10,855	763	765	0	5	41	34	145	478	60	2
Miami Springs	14,339	713	715	1	2	37	39	120	456	58	2
Miramar	76,065	3,437	3,462	6	36	145	266	856	1,721	407	25
Naples	21,935	1,103	1,104	0	4	20	52	266	718	43	1

See footnotes at end of table.

Table 8

Offenses Known to Law Enforcement
by City 10,000 and over in Population, 2002—Continued

City by state	Population	Crime Index	Modified Crime Index[1]	Murder and non-negligent man-slaughter	Forcible rape	Robbery	Aggravated assault	Burglary	Larceny-theft	Motor vehicle theft	Arson[1]
FLORIDA—Continued											
New Port Richey	16,854	1,109	1,115	0	14	40	124	248	638	45	6
New Smyrna Beach	20,964	1,042	1,043	2	8	19	85	214	670	44	1
Niceville	12,218	188	188	0	3	5	17	41	110	12	0
North Lauderdale	33,739	758	761	2	16	43	106	130	365	96	3
North Miami	62,618	5,605	5,618	5	38	338	502	1,114	2,936	672	13
North Miami Beach	42,651	2,793	2,806	5	15	152	154	584	1,502	381	13
North Palm Beach	12,616	485	486	0	2	25	31	104	285	38	1
North Port	23,840	692	695	0	11	7	46	156	436	36	3
Oakland Park	32,381	1,598	1,600	6	8	81	143	247	878	235	2
Ocala	48,044	4,159	4,176	6	45	151	469	929	2,350	209	17
Ocoee	25,507	1,674	1,678	0	7	29	141	260	1,103	134	4
Oldsmar	12,454	558	560	1	1	9	35	117	362	33	2
Opa Locka	15,635	2,517	2,525	8	25	286	633	435	860	270	8
Orlando	194,454	21,133	21,186	15	121	1,034	2,449	3,710	11,602	2,202	53
Ormond Beach	37,961	1,223	1,225	0	0	21	83	361	701	57	2
Oviedo	27,520	748	757	0	12	9	85	133	487	22	9
Palatka	10,491	1,459	1,467	1	8	36	158	271	922	63	8
Palm Bay	83,044	4,129	4,157	2	64	89	538	917	2,340	179	28
Palm Beach	10,947	264	264	0	0	3	3	53	192	13	0
Palm Beach Gardens	36,661	1,872	1,875	0	10	51	66	346	1,285	114	3
Palmetto	13,146	956	959	0	1	42	108	195	564	46	3
Palm Springs	12,234	839	842	0	1	24	47	124	539	104	3
Panama City	38,082	3,107	3,118	3	33	90	199	536	2,107	139	11
Parkland	14,467	362	363	0	0	0	14	89	243	16	1
Pembroke Pines	143,711	4,751	4,780	3	20	121	234	675	3,091	607	29
Pensacola	58,827	3,121	3,128	1	36	101	322	622	1,912	127	7
Pinellas Park	47,746	3,134	3,155	2	40	54	183	587	2,075	193	21
Plantation	86,726	4,435	4,442	3	13	117	127	648	3,096	431	7
Plant City	31,283	2,432	2,438	1	9	80	178	355	1,495	314	6
Pompano Beach	81,767	4,178	4,185	5	44	242	493	653	2,285	456	7
Port Orange	47,918	1,128	1,129	0	2	8	19	167	887	45	1
Port St. Lucie	92,827	2,922	2,933	1	19	30	220	737	1,812	103	11
Punta Gorda	15,000	466	467	0	4	3	24	150	274	11	1
Riviera Beach	31,250	4,437	4,449	5	30	180	327	1,111	1,785	999	12
Rockledge	21,092	807	810	0	6	17	42	152	549	41	3
Royal Palm Beach	22,507	1,429	1,431	0	1	28	61	568	685	86	2
Safety Harbor	17,990	438	440	0	6	4	31	91	293	13	2
Sanford	40,042	3,283	3,283	3	22	117	129	553	2,112	347	0
Sarasota	55,125	4,699	4,712	1	40	219	372	955	2,819	293	13
Satellite Beach	10,015	289	290	0	0	2	23	62	194	8	1
Sebastian	16,921	472	474	0	4	2	54	111	288	13	2
Sebring	10,109	973	980	0	1	34	45	229	602	62	7
Seminole	11,388	614	617	0	2	11	31	121	422	27	3
South Daytona	13,779	560	564	0	4	15	44	145	304	48	4
South Miami	11,232	849	849	0	1	40	71	138	564	35	0
St. Augustine	12,122	936	938	0	9	24	99	85	676	43	2
St. Cloud	20,992	1,187	1,189	0	7	12	88	254	771	55	2
St. Pete Beach	10,383	545	545	0	2	11	23	93	392	24	0
St. Petersburg	259,582	20,914	21,033	23	124	1,027	3,249	3,628	10,550	2,313	119
Stuart	15,302	1,030	1,034	0	5	16	79	196	669	65	4
Sunny Isles Beach	16,016	758	761	0	3	11	24	142	495	83	3
Sunrise	89,701	4,290	4,296	4	11	145	280	551	2,896	403	6
Sweetwater	14,876	242	244	0	0	12	33	39	121	37	2
Tallahassee	157,511	11,880	11,914	9	151	384	1,073	2,262	7,188	813	34
Tamarac	58,130	1,129	1,131	2	11	58	79	151	684	144	2
Tampa	317,322	35,380	35,514	37	204	2,334	3,714	6,283	16,088	6,720	134
Tarpon Springs	21,964	912	917	2	12	21	115	166	549	47	5
Tavares	10,143	249	249	0	5	1	24	51	143	25	0
Temple Terrace	21,875	870	873	3	12	34	46	156	522	97	3
Titusville	42,530	2,146	2,154	2	22	95	245	550	1,043	189	8
Venice	18,577	452	453	0	3	7	24	62	334	22	1
Vero Beach	18,514	946	947	1	10	18	62	207	616	32	1
Village of Pinecrest	19,926	894	895	1	1	12	36	133	660	51	1
Wellington	39,964	1,743	1,747	0	12	12	109	303	1,046	261	4
West Melbourne	10,273	377	380	0	1	7	31	72	258	8	3

See footnotes at end of table.

Table 8

Offenses Known to Law Enforcement
by City 10,000 and over in Population, 2002—Continued

City by state	Population	Crime Index	Modified Crime Index[1]	Murder and non-negligent man-slaughter	Forcible rape	Robbery	Aggravated assault	Burglary	Larceny-theft	Motor vehicle theft	Arson[1]
FLORIDA—Continued											
Weston	51,540	563	567	0	3	6	41	117	333	63	4
West Palm Beach	85,857	10,603	10,631	7	56	497	630	1,729	6,525	1,159	28
Wilton Manors	13,278	866	869	2	1	35	47	174	529	78	3
Winter Garden	15,007	674	676	0	7	26	95	120	334	92	2
Winter Haven	27,698	2,504	2,516	1	34	78	93	436	1,654	208	12
Winter Park	25,191	1,123	1,125	0	4	41	50	163	791	74	2
Winter Springs	33,114	623	624	0	4	8	70	125	376	40	1
Zephyrhills	11,328	689	693	0	4	17	44	160	399	65	4
GEORGIA											
Acworth	14,035	466	466	0	1	8	15	47	360	35	0
Albany	80,452	5,430	5,449	7	49	220	238	1,297	3,319	300	19
Alpharetta	36,445	1,565		0	4	18	99	241	1,096	107	
Americus	17,790	1,594		1	12	34	105	256	1,141	45	
Athens-Clarke County	105,007	6,693	6,728	7	53	158	223	1,042	4,779	431	35
Atlanta	435,494	49,451	49,602	152	276	4,168	5,373	8,554	23,706	7,222	151
Bainbridge	12,257	941	941	2	12	26	28	156	699	18	0
Calhoun	11,154	1,072		0	3	17	27	138	842	45	
Carrollton	20,749	1,518	1,521	3	6	30	199	179	1,007	94	3
Cartersville	16,652	1,343	1,344	3	10	34	43	246	855	152	1
College Park	21,313	2,091		4	10	112	136	443	1,086	300	
Columbus	194,265	12,382	12,432	20	25	359	427	1,937	8,595	1,019	50
Conyers	11,177	1,494	1,498	2	10	43	107	156	1,048	128	4
Cordele	12,138	1,258	1,262	1	4	46	71	139	956	41	4
Covington	12,074	1,008		0	6	18	46	186	707	45	
Dalton	29,186	2,111		3	10	42	136	272	1,530	118	
Decatur	18,976	695	698	1	4	26	22	138	423	81	3
Doraville	10,312	549	549	0	0	40	22	78	358	51	0
Douglas	11,125	1,415	1,416	0	9	14	90	182	1,038	82	1
Douglasville	20,981	2,115	2,123	5	4	42	90	197	1,644	133	8
Duluth	23,132	430	430	0	3	10	18	84	278	37	0
East Point	41,403	2,852		8	17	159	161	785	1,346	376	
Fayetteville	11,658	612		2	0	4	5	39	537	25	
Forest Park	22,426	1,812	1,821	2	11	86	47	367	1,067	232	9
Gainesville	26,746	2,162	2,165	1	13	38	167	241	1,575	127	3
Garden City	11,804	890	896	0	7	31	138	181	429	104	6
Griffin	24,522	1,777		4	4	46	122	247	1,232	122	
Hinesville	31,780	1,812		6	13	45	90	316	1,277	65	
Kennesaw	22,664	535		0	2	4	19	60	426	24	
Kingsland	10,985	589	589	0	13	12	70	132	337	25	0
LaGrange	27,185	2,372	2,384	1	10	47	81	249	1,893	91	12
Lawrenceville	23,420	934	937	1	6	24	34	165	604	100	3
Macon	101,696	10,433	10,513	16	63	240	319	2,288	6,296	1,211	80
Marietta	61,431	3,170		1	16	158	119	554	1,994	328	
Milledgeville	19,613	883	883	0	3	16	27	141	663	33	0
Monroe	11,927	737	737	3	1	17	67	114	480	55	0
Moultrie	15,044	1,694	1,701	2	7	55	119	353	1,033	125	7
Newnan	16,984	960	963	1	3	25	56	128	685	62	3
Perry	10,040	325	327	0	1	6	25	48	214	31	2
Powder Springs	13,051	316	316	0	1	8	8	70	210	19	0
Riverdale	13,048	1,204	1,205	0	4	48	59	179	760	154	1
Rome	36,578	2,129	2,141	0	11	76	145	448	1,323	126	12
Roswell	82,957	2,033	2,033	1	5	48	172	380	1,291	136	0
Savannah	137,516	11,595	11,622	32	58	650	449	1,985	6,884	1,537	27
Smyrna	42,871	2,191		0	13	89	69	422	1,389	209	
Snellville	16,052	620	620	0	2	8	5	46	530	29	0
Statesboro	23,735	1,080	1,081	1	3	40	25	204	773	34	1
St. Marys	14,390	603	613	0	4	16	27	94	436	26	10
Thomasville	18,991	1,390	1,396	0	4	28	35	333	936	54	6
Tifton	15,747	1,390	1,390	5	6	26	75	221	999	58	0
Union City	12,152	1,179	1,179	0	0	33	43	182	720	201	0
Valdosta	45,721	3,028		4	30	70	158	498	2,138	130	
Vidalia	10,970	661	668	1	1	19	66	83	467	24	7
Warner Robins	51,033	3,384	3,389	2	12	76	124	673	2,329	168	5

See footnotes at end of table.

Table 8

Offenses Known to Law Enforcement
by City 10,000 and over in Population, 2002—Continued

City by state	Population	Crime Index	Modified Crime Index[1]	Murder and non-negligent man-slaughter	Forcible rape	Robbery	Aggravated assault	Burglary	Larceny-theft	Motor vehicle theft	Arson[1]
GEORGIA—Continued											
Waycross	16,034	1,236	1,241	1	9	35	38	168	934	51	5
Winder	10,667	802	802	0	3	17	23	115	592	52	0
HAWAII											
Honolulu	900,433	57,271	57,700	18	304	1,072	1,207	8,932	37,250	8,488	429
IDAHO											
Blackfoot	10,798	458	458	1	4	0	19	47	372	15	0
Boise	192,561	8,748	8,826	6	92	84	497	1,318	6,209	542	78
Caldwell	26,913	2,169	2,178	2	24	11	97	328	1,541	166	9
Chubbuck	10,054	443	445	0	3	2	58	22	352	6	2
Coeur d'Alene	35,772	2,246	2,269	1	14	13	144	317	1,590	167	23
Garden City	11,012	759	767	0	15	7	69	176	434	58	8
Idaho Falls	52,580	2,209	2,221	1	16	4	128	364	1,582	114	12
Lewiston	32,031	1,286	1,293	1	6	7	34	214	970	54	7
Meridian	36,192	1,211	1,227	0	6	3	22	139	1,006	35	16
Moscow	22,067	642	643	1	7	5	13	45	552	19	1
Mountain Home	11,549	477	483	0	6	1	31	53	357	29	6
Nampa	53,759	2,871	2,889	1	71	27	162	449	1,912	249	18
Pocatello	53,342	1,692	1,703	1	21	6	118	264	1,208	74	11
Post Falls	17,876	677	685	1	5	0	23	81	535	32	8
Rexburg	17,886	287	289	0	2	1	14	20	243	7	2
Twin Falls	35,725	2,292	2,303	0	20	24	145	396	1,598	109	11
ILLINOIS[4, 5]											
Aurora	145,078			25		158	538	1,017	3,979	317	40
Chicago	2,938,299			648		18,532	24,842	25,552	96,380	25,245	1,022
Joliet	107,772			7		183	405	851	3,025	290	70
Naperville	130,232			1		13	62	334	1,921	93	15
Peoria	114,585			9		380	437	1,841	5,590	860	85
Rockford	152,307			20		518	631	3,234	8,015	1,197	37
Springfield	113,081			5		342	846	1,736	6,095	349	60
INDIANA											
Auburn[3]	12,230	609	610	0	5	5	12	61	509	17	1
Bedford	13,946	540	541	2	3	3	10	69	419	34	1
Beech Grove	15,072	640	643	1	4	9	12	124	385	105	3
Bloomington	70,186	2,744	2,754	2	35	32	40	437	2,053	145	10
Brownsburg	14,707	251	252	0	1	1	12	48	179	10	1
Carmel	38,221	718	735	0	6	10	5	81	568	48	17
Chesterton	10,624	311	312	0	0	4	8	37	237	25	1
Clarksville	21,677	2,121	2,123	0	4	32	16	173	1,713	183	2
Columbus	39,564	2,251	2,263	1	6	13	58	204	1,891	78	12
Connersville	15,610	1,026	1,028	0	1	3	13	128	852	29	2
Crawfordsville	15,440	771	772	1	2	4	10	142	593	19	1
Crown Point	20,062	349	354	0	1	2	24	40	253	29	5
Dyer	14,075	316	316	0	2	2	9	38	238	27	0
East Chicago	32,833	2,489		11	11	107	513	380	1,058	409	
Elkhart	52,545	4,288	4,311	7	28	154	25	877	2,943	254	23
Evansville	123,153	6,154	6,219	2	53	134	473	1,112	4,067	313	65
Fishers	38,324	682	682	0	1	10	54	79	509	29	0
Fort Wayne	208,386	12,152	12,269	24	113	454	255	2,030	8,268	1,008	117
Frankfort	16,878	824	826	0	11	2	28	155	591	37	2
Franklin	19,714	1,030	1,032	0	9	2	3	131	839	46	2
Gary	104,074	5,812		60	58	420	219	1,543	2,271	1,241	
Goshen	29,763	1,430	1,432	0	2	4	179	136	1,063	46	2
Greenfield	14,789	382	384	0	4	3	16	49	287	23	2
Greenwood	36,503	2,012	2,017	0	6	25	174	207	1,487	113	5
Griffith	17,558	681	693	0	3	8	25	74	491	80	12
Hammond[3]	84,121	5,394	5,460	12	12	273	321	852	3,234	690	66
Highland	23,850	1,070	1,073	1	2	26	18	111	809	103	3

See footnotes at end of table.

Table 8

Offenses Known to Law Enforcement
by City 10,000 and over in Population, 2002—Continued

City by state	Population	Crime Index	Modified Crime Index[1]	Murder and non-negligent man-slaughter	Forcible rape	Robbery	Aggravated assault	Burglary	Larceny-theft	Motor vehicle theft	Arson[1]
INDIANA—Continued											
Hobart	25,691	1,399	1,405	0	7	28	81	107	1,045	131	6
Huntington	17,676	522	524	0	9	3	12	55	429	14	2
Indianapolis[3]	804,034	48,503	48,892	112	441	2,937	4,028	9,662	24,821	6,502	389
Jasper	12,256	131	131	0	0	1	5	12	103	10	0
Jeffersonville	27,715	1,479	1,485	3	8	36	32	350	906	144	6
Kokomo	46,709	3,146	3,153	3	18	40	214	559	2,171	141	7
Lafayette[3]	57,126	3,346	3,367	5	44	42	137	624	2,369	125	21
La Porte	21,900	1,312	1,312	0	15	11	49	146	1,030	61	0
Lawrence	39,418	1,101	1,109	0	13	44	107	211	568	158	8
Logansport	19,939	801	801	0	4	3	9	147	575	63	0
Madison	12,159	543	543	1	3	0	16	163	331	29	0
Marion	31,725	2,166	2,175	1	20	64	189	359	1,417	116	9
Martinsville	11,849	742	743	0	1	3	24	66	608	40	1
Merrillville	30,954	1,077	1,080	2	2	25	5	77	795	171	3
Michigan City	33,325	2,386	2,423	3	21	52	53	351	1,669	237	37
Mishawaka	47,159	4,119	4,142	0	18	48	83	525	3,217	228	23
Muncie	68,301	3,214	3,226	2	49	75	158	509	2,232	189	12
Munster	21,789	575	575	0	2	14	26	40	440	53	0
New Albany	38,089	3,109	3,144	3	8	79	136	614	2,083	186	35
New Castle	18,010	1,857	1,862	1	6	9	5	372	1,373	91	5
New Haven	12,566	409	410	0	2	16	17	71	265	38	1
Noblesville	28,960	671	679	0	11	5	25	123	481	26	8
Plainfield	18,634	881	883	0	4	7	14	131	686	39	2
Portage	33,929	1,559	1,563	0	8	9	69	236	1,137	100	4
Richmond	39,630	2,220	2,303	6	31	56	103	426	1,455	143	83
Schererville	25,172	650	650	0	2	8	13	46	523	58	0
Seymour	18,335	1,224	1,229	0	9	4	79	110	953	69	5
South Bend	109,182	8,203	8,272	20	93	354	353	1,826	4,983	574	69
Speedway[3]	13,047	569	571	3	7	31	9	71	349	99	2
Valparaiso	27,783	881	883	2	5	5	67	88	680	34	2
Vincennes	18,942	1,242	1,245	0	6	12	8	245	906	65	3
Wabash	11,894	206	206	0	0	0	7	34	154	11	0
Warsaw	12,575	338	338	0	3	2	14	59	249	11	0
West Lafayette	29,150	610	612	0	7	3	13	94	470	23	2
IOWA											
Altoona	10,382	482	486	0	0	4	8	54	399	17	4
Ames	50,912	2,075	2,084	0	35	13	86	244	1,624	73	9
Ankeny	27,213	653	656	0	2	5	14	95	512	25	3
Bettendorf	31,386	968	980	0	10	7	98	104	708	41	12
Boone	12,849	270	278	0	0	0	9	30	225	6	8
Burlington	26,935	1,308	1,316	0	13	18	121	248	850	58	8
Carroll	10,142	232	234	0	2	0	3	28	186	13	2
Cedar Falls	36,274	1,149	1,157	0	11	7	93	129	860	49	8
Cedar Rapids	121,189	7,233	7,248	2	57	104	267	1,111	5,387	305	15
Clive	12,901	449	453	0	4	4	28	57	328	28	4
Coralville	15,177	753	756	0	10	9	14	79	621	20	3
Council Bluffs	58,475	6,865	6,904	3	68	78	372	941	4,641	762	39
Davenport	98,710	9,558	9,607	7	63	244	1,223	1,697	5,908	416	49
Des Moines	199,390	13,776	13,848	9	113	290	364	1,676	10,313	1,011	72
Dubuque	57,891	2,095	2,119	1	16	8	135	402	1,407	126	24
Fort Dodge	25,225	2,005	2,023	0	15	29	163	426	1,254	118	18
Fort Madison	10,754	462	469	0	1	2	13	68	362	16	7
Indianola	13,044	353	353	0	1	1	15	30	295	11	0
Iowa City	62,442	2,194	2,201	0	39	44	261	312	1,465	73	7
Keokuk	11,468	703	707	0	7	3	152	82	425	34	4
Marion	26,388	361	368	0	0	3	15	86	248	9	7
Marshalltown	26,102	1,625	1,640	1	7	8	203	356	993	57	15
Mason City	29,276	1,688	1,700	0	3	9	20	308	1,291	57	12
Muscatine	22,778	1,071	1,077	1	33	3	130	317	540	47	6
Newton	15,635	776	776	0	0	3	17	231	502	23	0
Oskaloosa	10,977	408	411	0	4	3	11	83	289	18	3
Ottumwa	25,087	1,373	1,380	0	5	11	161	262	868	66	7
Sioux City	85,316	5,933	5,965	3	45	72	434	1,235	3,770	374	32

See footnotes at end of table.

Table 8

Offenses Known to Law Enforcement
by City 10,000 and over in Population, 2002—Continued

City by state	Population	Crime Index	Modified Crime Index[1]	Murder and non-negligent man-slaughter	Forcible rape	Robbery	Aggravated assault	Burglary	Larceny-theft	Motor vehicle theft	Arson[1]
IOWA—Continued											
Spencer	11,358	357	359	0	0	0	2	55	288	12	2
Storm Lake	10,112	420	422	0	5	3	24	59	307	22	2
Urbandale	29,176	1,049	1,050	0	4	8	55	122	818	42	1
Waterloo	68,993	4,245	4,276	1	37	91	197	1,064	2,604	251	31
West Des Moines	46,568	1,810	1,816	1	4	15	28	217	1,469	76	6
KANSAS											
Arkansas City	12,085	660	664	0	8	11	48	104	462	27	4
Atchison	10,336	427	428	0	3	3	27	57	313	24	1
Coffeyville	11,133	759	767	1	12	11	62	165	485	23	8
Derby	17,989	539	548	0	3	5	26	96	385	24	9
Dodge City	25,433	1,552	1,561	3	17	23	79	267	1,087	76	9
El Dorado	12,180	560	561	1	7	1	11	100	420	20	1
Emporia	27,033	1,609	1,620	2	21	10	66	249	1,214	47	11
Garden City	28,742	2,018	2,039	3	24	24	132	341	1,408	86	21
Junction City	19,079	1,571	1,580	0	18	43	186	236	1,032	56	9
Lawrence	80,916	3,939	3,951	2	32	43	244	668	2,775	175	12
Leavenworth	35,782	1,489	1,518	1	22	41	147	204	994	80	29
Leawood	27,939	566	572	1	2	4	47	112	372	28	6
Liberal	19,867	1,272	1,282	0	13	8	55	208	922	66	10
McPherson	13,910	290	292	0	4	3	33	44	195	11	2
Merriam	11,120	953	961	0	5	15	21	81	727	104	8
Newton	17,366	662	669	1	9	5	40	106	484	17	7
Olathe	93,912	3,240	3,267	4	46	28	240	260	2,414	248	27
Ottawa	12,043	516	517	0	5	2	34	86	364	25	1
Overland Park	150,603	5,186	5,213	2	26	46	290	559	3,712	551	27
Parsons	11,632	561	566	0	2	10	57	131	342	19	5
Pittsburg	19,439	2,088	2,107	1	19	15	107	471	1,402	73	19
Prairie Village	22,298	434	442	0	2	14	10	102	275	31	8
Salina	46,146	2,955	2,987	0	18	20	113	296	2,402	106	32
Topeka[3]	123,627	11,294		8	73	409	499	1,767	7,863	675	
Wichita	347,801	24,104		20	208	796	1,344	4,459	15,523	1,754	
KENTUCKY[5]											
Bowling Green	49,920	3,498	3,501	1	40	81	238	675	2,262	201	3
Florence	23,849	1,556	1,559	0	5	24	59	180	1,185	103	3
Hopkinsville	30,469	2,008	2,027	3	25	58	33	515	1,300	74	19
Lexington	263,807	12,521	12,552	15	117	626	671	2,439	8,004	649	31
Louisville	259,472	15,439	15,655	35	49	995	958	3,519	7,710	2,173	216
Madisonville	19,551	932	936	0	6	22	42	187	642	33	4
Murray	15,139	592	594	0	1	7	10	145	399	30	2
Owensboro	54,751	2,582	2,591	4	17	43	77	435	1,913	93	9
Paducah	26,640	1,948	1,953	3	18	51	98	318	1,312	148	5
Radcliff	22,239	704	707	0	15	13	50	140	473	13	3
Richmond	27,496	1,649	1,655	0	12	22	105	264	1,154	92	6
LOUISIANA											
Alexandria	46,483	5,554	5,554	11	17	199	732	1,117	3,285	193	0
Baker	13,835	729	733	1	5	11	31	116	536	29	4
Baton Rouge[3]	228,515	18,949	19,142	59	133	1,107	1,371	4,070	10,763	1,446	193
Bogalusa	13,406	1,152	1,160	1	7	36	110	308	629	61	8
Bossier City	56,634	4,187	4,210	7	32	95	391	762	2,572	328	23
Crowley	14,268	885	885	0	1	7	50	272	535	20	0
Eunice	11,535	960	963	0	1	10	153	185	578	33	3
Gretna	17,476	995	1,001	0	8	62	86	131	567	141	6
Houma	32,492	2,125	2,131	0	28	70	288	335	1,304	100	6
Jennings	11,019	743	746	0	1	17	92	199	419	15	3
Kenner	70,733	3,357	3,369	3	12	88	210	435	2,309	300	12
Lafayette	110,594	8,431	8,463	3	85	171	784	1,391	5,503	494	32
Lake Charles	71,976	4,881	4,895	6	42	198	449	1,889	1,982	315	14
Mandeville	10,521	493	496	0	1	15	26	67	365	19	3
Minden	13,067	356	357	1	1	6	30	73	228	17	1

See footnotes at end of table.

Table 8

Offenses Known to Law Enforcement
by City 10,000 and over in Population, 2002—Continued

City by state	Population	Crime Index	Modified Crime Index[1]	Murder and non-negligent man-slaughter	Forcible rape	Robbery	Aggravated assault	Burglary	Larceny-theft	Motor vehicle theft	Arson[1]
LOUISIANA—Continued											
Morgan City	12,742	737	737	0	4	22	73	135	464	39	0
Natchitoches	17,920	1,291	1,294	1	9	28	151	303	760	39	3
New Iberia	32,723	2,178	2,189	0	6	47	223	308	1,488	106	11
New Orleans	486,157	31,206		258	162	1,994	2,142	4,759	14,325	7,566	
Pineville	13,871	595	595	2	8	7	10	244	301	23	0
Ruston	20,608	1,209	1,209	1	6	22	103	266	772	39	0
Shreveport	200,757	16,389	16,535	40	119	667	1,218	3,350	9,346	1,649	146
Slidell	25,774	2,398	2,398	3	16	41	146	259	1,773	160	0
Thibodaux	14,475	572	575	1	6	21	57	119	359	9	3
West Monroe	13,290	1,359	1,366	1	10	21	80	217	976	54	7
Westwego	10,796	315	319	0	2	15	32	45	196	25	4
Zachary	11,310	542	544	0	1	6	49	80	382	24	2
MAINE											
Auburn	23,559	849	859	0	9	8	8	121	677	26	10
Augusta	18,844	1,233	1,245	0	29	16	17	202	944	25	12
Bangor	31,956	1,630	1,646	0	4	18	17	158	1,378	55	16
Biddeford	21,263	771	779	1	16	14	24	123	573	20	8
Brunswick	21,497	480	488	0	7	8	1	55	386	23	8
Falmouth	10,468	168	169	0	1	1	2	26	136	2	1
Gorham	14,358	237	239	0	11	2	8	48	149	19	2
Kennebunk	10,636	199	202	0	6	0	4	48	136	5	3
Lewiston	36,237	1,789	1,798	1	28	27	23	337	1,322	51	9
Portland	65,234	3,525	3,551	3	42	60	85	636	2,547	152	26
Saco	17,080	661	662	1	0	5	22	133	482	18	1
Sanford	21,125	527	532	0	7	4	12	59	423	22	5
Scarborough	17,230	357	357	0	0	1	9	86	254	7	0
South Portland	23,682	1,025	1,033	0	7	11	12	116	853	26	8
Waterville	15,844	619	621	0	4	9	17	77	493	19	2
Westbrook	16,390	500	502	0	6	3	18	67	386	20	2
Windham	15,133	440	446	0	0	3	3	84	342	8	6
York	13,051	210	210	0	5	2	0	36	165	2	0
MARYLAND											
Aberdeen	14,264	979	983	1	4	61	60	104	709	40	4
Annapolis	36,932	2,330	2,357	4	15	149	253	414	1,380	115	27
Baltimore	671,028	55,820	56,164	253	178	4,714	8,644	8,759	26,716	6,556	344
Bel Air	10,388	613	625	0	0	14	53	52	461	33	12
Cambridge	11,244	858	862	3	9	20	110	141	536	39	4
Cumberland	22,175	1,262	1,276	0	15	15	103	245	837	47	14
Easton	12,065	623	623	0	8	11	36	95	467	6	0
Elkton	12,256	938	957	0	7	23	91	127	625	65	19
Frederick	54,378	2,710	2,727	3	24	125	504	321	1,604	129	17
Greenbelt	22,111	1,727	1,727	1	14	106	71	160	957	418	0
Hagerstown	37,807	1,764	1,790	2	10	90	138	345	1,047	132	26
Havre de Grace	11,677	685	689	1	2	28	74	88	467	25	4
Hyattsville	15,182	1,017	1,017	2	2	54	33	140	568	218	0
Laurel	20,570	1,429	1,429	0	8	60	66	159	852	284	0
Ocean Pines	10,817	93	93	0	0	0	7	20	65	1	0
Takoma Park	17,827	1,099	1,099	0	6	92	26	107	639	229	0
Westminster	17,242	883	889	1	3	19	91	119	620	30	6
MASSACHUSETTS											
Abington[6]	14,786			0	5	4		60	177	31	8
Acton	20,583	277	282	0	1	1	1	61	197	16	5
Acushnet	10,287	146	150	0	3	1	20	33	79	10	4
Agawam	28,493	843	848	0	4	7	70	385	297	80	5
Amesbury	16,654	308	311	0	10	3	56	49	172	18	3
Amherst	35,306	663		0	17	9	70	221	311	35	
Andover	31,634	457	457	1	3	0	8	83	328	34	0
Arlington	42,915	476	477	0	6	18	44	127	244	37	1
Ashland	14,856	137	137	0	2	1	33	33	64	4	0

See footnotes at end of table.

Table 8

Offenses Known to Law Enforcement
by City 10,000 and over in Population, 2002—Continued

City by state	Population	Crime Index	Modified Crime Index[1]	Murder and non-negligent man-slaughter	Forcible rape	Robbery	Aggravated assault	Burglary	Larceny-theft	Motor vehicle theft	Arson[1]
MASSACHUSETTS—Continued											
Athol	11,439	304	309	0	4	5	79	98	104	14	5
Attleboro	42,589	973		0	7	17	99	197	547	106	
Barnstable	48,412	1,643	1,675	3	28	36	268	446	743	119	32
Bedford	12,751	42	42	0	0	0	1	2	36	3	0
Belchertown	13,128	214	215	0	5	1	20	72	88	28	1
Bellingham	15,504	363	365	0	3	5	12	126	206	11	2
Belmont	24,494	197	197	0	0	2	19	51	111	14	0
Beverly	40,356	853	855	0	8	15	90	139	554	47	2
Billerica	39,465	524	530	0	2	3	16	46	410	47	6
Boston	596,444	35,706		60	369	2,533	3,994	3,830	17,824	7,096	
Bourne[6]	18,954			1	5	9		235	322	37	10
Braintree	34,247	1,285	1,289	0	2	27	85	100	945	126	4
Brewster	10,219	111	111	0	0	0	5	20	83	3	0
Brockton	95,473	5,167		9	44	251	767	681	2,252	1,163	
Brookline	57,815	1,269		1	9	54	116	213	772	104	
Burlington	23,160	921		0	0	10	11	53	789	58	
Cambridge	102,611	4,306		6	11	195	285	720	2,664	425	
Canton	21,032	229	229	0	1	4	5	33	170	16	0
Charlton[6]	11,402			0	2	0		28	89	10	1
Chelmsford	34,278	552	554	0	1	2	30	47	441	31	2
Chelsea	35,515	1,867	1,880	4	39	134	488	281	481	440	13
Chicopee	55,330	2,447	2,460	1	20	51	345	534	1,139	357	13
Clinton	13,601	95	96	0	0	4	14	13	58	6	1
Concord	17,203	199	201	0	0	2	15	12	168	2	2
Danvers	25,525	1,069	1,077	0	3	11	35	67	873	80	8
Dartmouth	31,046	1,066	1,072	1	10	11	86	210	677	71	6
Dedham	23,754	429	429	0	0	7	13	30	334	45	0
Dennis	16,171	628	629	1	1	4	93	164	345	20	1
Dracut	28,916	419	420	1	2	4	15	101	227	69	1
East Bridgewater	13,134	87	87	0	1	1	5	11	64	5	0
Easthampton	16,192	216	219	0	5	1	37	71	86	16	3
East Longmeadow	14,275	501	502	0	2	2	16	81	358	42	1
Easton	22,576	253	253	0	0	6	13	52	166	16	0
Everett	38,509	1,079	1,082	0	5	41	65	119	643	206	3
Fairhaven	16,360	615	617	2	6	17	81	141	340	28	2
Fall River	93,078	4,869		3	48	233	642	738	2,620	585	
Falmouth	33,065	1,122	1,126	0	5	8	88	190	795	36	4
Fitchburg	39,587	1,699		3	40	67	183	361	915	130	
Framingham	67,740	1,775		0	25	25	107	332	1,060	226	
Franklin	29,926	115	115	0	3	0	7	3	97	5	0
Gloucester	30,648	738	741	0	6	7	59	142	496	28	3
Greenfield[6]	18,393			0	18	15		225	350	40	7
Hanover	13,327	226	226	0	1	6	3	38	167	11	0
Harwich	12,540	295	297	0	0	0	29	61	194	11	2
Haverhill	59,700	1,776		2	20	43	213	611	638	249	
Holbrook	10,918	236		0	3	9	8	63	131	22	
Holden	15,815	124	128	0	3	0	20	21	74	6	4
Holliston	13,972	99	99	0	0	1	5	17	68	8	0
Holyoke	40,332	3,346	3,370	3	35	92	332	433	2,049	402	24
Hudson	18,338	255	259	0	0	1	3	22	216	13	4
Hull	11,187	146	148	0	8	3	39	25	54	17	2
Ipswich	13,148	201	201	0	2	0	7	47	138	7	0
Kingston	11,926	325	325	0	0	7	3	15	275	25	0
Lawrence	72,936	3,195		2	27	155	344	382	776	1,509	
Leicester	10,601	129	130	0	3	2	20	22	74	8	1
Leominster	41,815	1,195	1,195	0	6	28	29	151	888	93	0
Lexington[6]	30,731			0	0	2		22	256	3	2
Longmeadow	15,827	186	187	0	0	0	1	11	168	6	1
Lowell	106,472	4,258		7	47	158	637	630	1,957	822	
Ludlow	21,472	412	415	0	1	6	35	80	253	37	3
Lynn	90,156	3,924		3	9	180	665	561	1,463	1,043	
Lynnfield[6]	11,685			0	0	0		66	133	13	0
Mansfield	22,692	273	279	0	4	5	54	53	135	22	6
Marblehead	20,629	233	234	0	0	3	16	13	194	7	1
Marlborough	36,704	700	702	0	2	8	63	89	502	36	2

See footnotes at end of table.

Table 8

Offenses Known to Law Enforcement
by City 10,000 and over in Population, 2002—Continued

City by state	Population	Crime Index	Modified Crime Index[1]	Murder and non-negligent man-slaughter	Forcible rape	Robbery	Aggravated assault	Burglary	Larceny-theft	Motor vehicle theft	Arson[1]
MASSACHUSETTS—Continued											
Marshfield	24,625	251	251	0	3	2	31	27	172	16	0
Mashpee	13,106	178	178	0	0	1	4	48	114	11	0
Maynard	10,563	74	74	0	1	0	5	20	46	2	0
Medford	56,456	1,486		0	8	45	25	196	1,041	171	
Medway	12,602	46	46	0	0	0	9	6	31	0	0
Melrose	27,471	340	342	0	2	8	13	73	212	32	2
Methuen	44,332	1,231	1,235	0	5	14	67	138	799	208	4
Middleboro	20,189	446	451	0	2	7	30	72	287	48	5
Millbury[6]	12,943			0	1	3		49	76	22	3
Natick	32,569	776		0	2	16	10	75	639	34	
Needham	29,269	252	255	0	1	1	7	27	203	13	3
Norfolk	10,590	42	42	0	1	0	1	16	20	4	0
North Adams	14,863	600	604	0	15	7	73	178	303	24	4
North Andover	27,539	225	225	0	1	2	8	58	146	10	0
North Attleboro	27,480	991	993	0	1	2	14	97	754	123	2
Northborough	14,187	161	162	0	0	1	3	28	117	12	1
Northbridge	13,345	264	265	0	9	2	28	84	129	12	1
Norton	18,260	124	124	0	2	0	2	20	94	6	0
Oxford	13,517	221	224	0	5	8	52	50	89	17	3
Palmer	12,651	372	381	0	6	2	47	89	199	29	9
Peabody	48,726	1,467	1,468	0	5	22	75	361	865	139	1
Pembroke	17,137	316	321	0	4	2	37	73	189	11	5
Pepperell	11,280	125	125	0	0	0	6	28	86	5	0
Plymouth	52,342	1,208	1,217	0	9	29	110	224	750	86	9
Quincy	89,118	2,455		5	17	86	156	434	1,518	239	
Randolph	31,347	803	804	0	6	18	40	105	540	94	1
Reading	24,001	161	161	0	0	1	2	30	118	10	0
Rehoboth	10,298	165	165	0	1	1	14	46	89	14	0
Revere	47,869	1,945	1,951	0	11	51	170	278	1,064	371	6
Rockland	17,889	379		0	6	11	44	65	180	73	
Salem	40,908	1,057	1,057	0	7	22	51	117	743	117	0
Sandwich	20,385	315	318	0	2	4	50	28	226	5	3
Saugus[6]	26,401			0	3	23		247	776	139	1
Scituate	18,084	131	132	0	2	0	16	34	67	12	1
Seekonk	13,591	657	657	0	2	3	39	91	484	38	0
Sharon	17,624	130		0	2	2	3	22	96	5	
Somerset	18,461	452	455	0	4	8	69	62	286	23	3
Somerville	78,438	2,569		3	27	125	193	427	1,361	433	
Southbridge	17,427	561	571	1	11	11	103	154	245	36	10
South Hadley	17,409	343	347	1	1	2	30	76	204	29	4
Springfield	153,967	14,299	14,424	12	107	585	2,400	3,808	5,117	2,270	125
Stoughton	27,486	517	524	2	9	17	70	113	240	66	7
Sudbury	17,050	139	139	0	0	1	7	18	111	2	0
Swansea[6]	16,098			1	1	6		41	260	39	0
Taunton	56,670	1,641	1,641	0	11	39	230	261	934	166	0
Tyngsboro	11,218	281	282	0	1	1	21	67	151	40	1
Uxbridge	11,294	143	146	0	3	0	10	42	75	13	3
Walpole	23,107	268	268	0	2	2	7	22	213	22	0
Waltham	59,960	1,126		1	5	19	67	144	779	111	
Watertown	33,395	636		0	0	10	34	81	470	41	
Wayland	13,262	117	117	0	2	2	4	24	82	3	0
Webster	16,619	509	512	1	5	6	35	58	370	34	3
Wellesley	26,943	336	336	0	1	2	17	74	231	11	0
Westborough	18,221	358	358	0	4	2	45	44	226	37	0
Westfield[6]	40,569			3	11	14		188	516	99	6
Westford	21,011	109	109	0	0	3	3	5	95	3	0
Westport	14,359	285	288	0	8	0	48	70	127	32	3
West Springfield	28,245	1,759	1,762	0	5	23	75	292	1,106	258	3
Westwood	14,292	155	156	0	1	4	6	21	115	8	1
Weymouth	54,658	1,005		0	5	24	192	117	563	104	
Wilbraham	13,640	330	330	0	1	2	25	38	223	41	0
Wilmington	21,628	466		0	7	5	49	64	312	29	
Winchester	21,068	239	239	1	0	0	4	32	191	11	0
Winthrop[6]	18,530			0	0	3		75	98	12	3
Woburn	37,720	992	997	0	2	22	67	106	708	87	5
Wrentham	10,685	74	74	0	2	0	1	6	65	0	0

See footnotes at end of table.

Table 8

Offenses Known to Law Enforcement
by City 10,000 and over in Population, 2002—Continued

City by state	Population	Crime Index	Modified Crime Index[1]	Murder and non-negligent man-slaughter	Forcible rape	Robbery	Aggravated assault	Burglary	Larceny-theft	Motor vehicle theft	Arson[1]
MICHIGAN											
Adrian	21,817	1,073	1,081	1	24	16	56	130	793	53	8
Allen Park	29,707	688	693	0	2	11	24	147	415	89	5
Alpena	11,431	467	469	0	14	4	23	70	341	15	2
Ann Arbor	115,309	3,727	3,762	5	26	87	183	859	2,385	182	35
Auburn Hills	20,060	1,378	1,380	1	14	12	47	136	1,091	77	2
Battle Creek	53,965	4,715	4,745	5	79	139	617	810	2,780	285	30
Bay City	37,232	1,618	1,625	0	20	27	120	309	1,037	105	7
Benton Harbor	11,308	993	1,008	1	17	32	253	249	364	77	15
Benton Township	16,589	1,721	1,736	3	15	32	118	286	1,154	113	15
Berkley	15,706	237	238	0	1	7	6	48	157	18	1
Beverly Hills	10,554	114	114	0	1	3	6	19	83	2	0
Big Rapids	10,971	402	407	0	9	6	21	67	281	18	5
Birmingham	19,509	443	444	0	4	7	5	71	322	34	1
Blackman Township	23,057	618	628	1	10	4	30	84	443	46	10
Bloomfield Township	43,508	796	806	0	8	15	27	110	594	42	10
Bridgeport Township	11,841	331	336	0	7	7	42	62	186	27	5
Brownstown Township	23,248	798	801	0	5	14	72	175	452	80	3
Buena Vista Township	10,434	810	823	0	5	32	88	225	403	57	13
Burton	30,650	1,951	1,964	0	14	38	102	384	1,267	146	13
Cadillac	10,112	530	535	0	17	4	43	65	379	22	5
Canton Township	77,226	1,661	1,680	0	30	17	52	264	1,157	141	19
Chesterfield Township	37,826	701	702	0	1	4	7	88	535	66	1
Clawson	12,876	101	101	0	0	1	2	12	80	6	0
Clinton Township[3]	96,726	2,655	2,663	2	28	46	264	424	1,613	278	8
Coldwater	12,840	609	616	1	10	2	37	59	479	21	7
Davison Township	17,922	462	463	0	5	1	20	98	296	42	1
Dearborn	98,877	5,681	5,700	3	29	131	946	536	3,099	937	19
Detroit	961,987	85,035	87,464	402	708	6,288	12,542	14,399	26,839	23,857	2,429
Dewitt Township	12,280	268	268	1	7	3	10	62	168	17	0
East Grand Rapids	10,885	136	136	0	1	0	8	27	95	5	0
East Lansing	47,049	1,455	1,474	0	25	30	131	184	1,038	47	19
Eastpointe	34,461	1,350	1,357	2	5	55	108	169	748	263	7
Emmett Township	12,114	831	838	0	9	17	57	113	581	54	7
Farmington	10,540	247	247	0	1	4	7	31	188	16	0
Farmington Hills	83,036	1,799	1,811	0	13	36	125	345	1,172	108	12
Fenton	10,701	285	289	0	3	4	13	46	202	17	4
Ferndale	22,354	916	921	0	11	34	46	165	496	164	5
Flint[3]	126,351	9,714	9,801	30	101	449	1,133	2,261	4,398	1,342	87
Flint Township	34,071	2,663	2,671	5	21	70	114	391	1,797	265	8
Flushing Township	10,345	107	107	0	2	0	4	31	65	5	0
Fraser	15,469	477	480	0	8	3	18	47	363	38	3
Garden City	30,386	814	823	2	7	14	71	169	459	92	9
Genesee Township	24,397	854	859	2	18	17	93	206	443	75	5
Grand Blanc Township	30,164	770	774	0	6	5	34	137	509	79	4
Grand Haven	11,294	467	469	0	8	1	24	107	310	17	2
Grand Rapids[3]	200,029	11,292	11,391	8	75	508	1,588	2,309	6,124	680	99
Grandville	16,446	1,100	1,103	0	19	3	28	114	903	33	3
Green Oak Township	15,794	211	211	0	2	2	9	49	118	31	0
Grosse Ile Township	11,016	87	87	0	0	0	0	8	79	0	0
Grosse Pointe Park	12,583	306	307	0	0	8	2	26	207	63	1
Grosse Pointe Woods	17,273	281	285	0	0	5	11	30	216	19	4
Hamburg Township	20,860	210	213	0	2	2	10	38	140	18	3
Hampton Township	10,014	276	276	0	4	2	9	30	219	12	0
Hamtramck	23,235	1,582	1,592	1	6	141	195	349	371	519	10
Harper Woods	14,414	633	633	0	5	15	1	57	391	164	0
Hazel Park	19,176	703	708	1	9	25	53	126	357	132	5
Holland	35,443	1,309	1,317	0	26	7	76	208	944	48	8
Huron Township	13,892	334	338	0	3	2	23	96	171	39	4
Inkster	30,455	1,465	1,486	0	25	74	312	347	436	271	21
Ionia	10,688	336	336	0	16	4	11	45	244	16	0
Jackson	37,819	2,821	2,864	5	43	76	321	426	1,764	186	43
Kalamazoo	78,014	6,315	6,393	6	40	158	648	1,171	3,696	596	78
Kalamazoo Township	21,919	1,121	1,126	2	11	11	73	226	697	101	5
Kentwood	45,765	1,671	1,690	1	22	29	69	367	1,105	78	19
Lansing	120,471	6,601	6,653	11	169	245	867	1,065	3,837	407	52

See footnotes at end of table.

Table 8

Offenses Known to Law Enforcement
by City 10,000 and over in Population, 2002—Continued

City by state	Population	Crime Index	Modified Crime Index[1]	Murder and non-negligent man-slaughter	Forcible rape	Robbery	Aggravated assault	Burglary	Larceny-theft	Motor vehicle theft	Arson[1]
MICHIGAN—Continued											
Leoni Township	13,611	411	412	0	4	1	10	77	304	15	1
Lincoln Park	40,459	1,969	1,978	0	9	47	95	360	1,146	312	9
Lincoln Township	14,109	309	312	0	5	1	20	74	202	7	3
Livonia	101,678	2,779	2,804	7	33	61	112	400	1,938	228	25
Madison Heights	31,451	1,304	1,312	1	9	32	38	171	874	179	8
Marquette	19,882	489	492	0	10	1	15	63	377	23	3
Melvindale	10,856	417	420	0	0	15	17	65	222	98	3
Meridian Township	39,557	1,350	1,359	0	8	13	55	210	1,035	29	9
Midland	42,154	955	963	0	27	7	42	131	721	27	8
Milford	15,443	181	189	0	2	1	5	45	111	17	8
Monroe	22,325	822	830	0	16	15	70	115	549	57	8
Mount Clemens	17,507	697	700	1	2	26	35	90	467	76	3
Mount Morris Township	23,992	1,389	1,398	2	23	41	124	413	607	179	9
Mount Pleasant	26,238	899	902	3	13	3	43	105	703	29	3
Mundy Township	12,328	391	393	0	1	2	16	58	299	15	2
Muskegon	40,557	3,482	3,504	4	58	83	321	471	2,135	410	22
Muskegon Heights	12,185	1,551	1,577	4	23	51	235	213	771	254	26
Muskegon Township	17,937	1,239	1,241	0	13	8	48	164	912	94	2
Niles	12,341	843	849	0	11	13	38	108	628	45	6
Northville Township	21,274	392	393	0	1	3	7	37	323	21	1
Norton Shores	22,781	1,128	1,133	0	6	11	41	103	893	74	5
Novi	47,920	1,492	1,497	1	5	8	36	189	1,183	70	5
Oak Park	30,128	1,076	1,077	1	8	53	60	194	562	198	1
Owosso	15,890	562	565	0	12	5	25	85	409	26	3
Pittsfield Township	30,507	1,120	1,124	0	4	19	45	149	812	91	4
Plymouth Township	28,112	428	430	0	1	7	15	66	302	37	2
Pontiac	67,085	4,004	4,046	5	79	193	817	989	1,464	457	42
Portage	45,403	2,177	2,181	1	13	13	90	269	1,710	81	4
Port Huron	32,703	1,379	1,390	0	47	30	116	191	898	97	11
Redford Township	52,203	1,918	1,924	0	19	68	76	330	990	435	6
Riverview	13,422	324	325	0	1	3	10	34	243	33	1
Rochester	10,585	181	182	0	1	0	1	26	146	7	1
Romulus	23,238	1,345	1,356	1	24	28	90	243	730	229	11
Roseville	48,671	2,500	2,522	2	12	58	98	169	1,812	349	22
Royal Oak	60,739	1,508	1,517	0	10	35	60	289	971	143	9
Saginaw	62,496	4,848	4,952	17	86	215	1,193	1,129	1,830	378	104
Saginaw Township	40,104	1,178	1,184	1	4	12	77	135	896	53	6
Sault Ste. Marie	16,729	350	353	0	2	0	22	39	276	11	3
Shelby Township	65,894	830	834	1	9	5	49	137	570	59	4
Southfield	79,178	4,543	4,556	6	25	128	693	567	2,329	795	13
Southgate	30,476	1,389	1,395	1	5	15	46	151	1,041	130	6
South Lyon	10,149	165	165	0	5	4	12	16	126	2	0
St. Clair Shores	63,807	1,734	1,741	0	11	31	123	326	1,088	155	7
Sterling Heights	125,873	3,377	3,397	1	30	35	180	397	2,489	245	20
St. Joseph Township	10,156	212	212	0	1	0	16	45	141	9	0
Sturgis	11,412	458	461	0	8	3	24	71	340	12	3
Summit Township	21,777	424	428	0	9	4	30	99	245	37	4
Sumpter Township	11,990	263	268	0	10	1	25	64	137	26	5
Taylor	66,610	3,418	3,447	3	45	60	186	672	1,972	480	29
Thomas Township	12,011	354	354	0	0	0	22	44	282	6	0
Traverse City	14,696	632	635	0	5	1	35	52	511	28	3
Trenton	19,805	368	369	0	2	3	25	50	262	26	1
Troy	81,871	2,077	2,087	1	17	21	55	346	1,512	125	10
Van Buren Township	23,825	491	493	0	4	6	10	69	335	67	2
Walker	22,088	1,175	1,183	0	13	4	30	153	931	44	8
Warren	139,805	5,358	5,410	8	68	204	577	870	2,483	1,148	52
Waterford Township	73,974	1,783	1,794	3	6	30	94	336	1,172	142	11
Wayne	19,266	1,059	1,068	1	9	23	95	153	614	164	9
West Bloomfield Township	65,591	767	773	1	2	6	4	116	614	24	6
Westland	87,578	3,042	3,075	1	36	56	205	532	1,746	466	33
White Lake Township	28,537	612	615	0	11	0	24	88	456	33	3
Wixom	13,413	465	466	1	6	2	12	56	370	18	1
Woodhaven	12,672	539	541	0	1	5	13	56	423	41	2
Wyoming	70,149	2,713	2,730	0	41	50	232	706	1,461	223	17
Ypsilanti	22,614	1,301	1,316	1	19	45	118	270	707	141	15

See footnotes at end of table.

Table 8

Offenses Known to Law Enforcement
by City 10,000 and over in Population, 2002—Continued

City by state	Population	Crime Index	Modified Crime Index[1]	Murder and non-negligent man-slaughter	Forcible rape	Robbery	Aggravated assault	Burglary	Larceny-theft	Motor vehicle theft	Arson[1]
MINNESOTA											
Albert Lea	18,730	548	548	0	1	3	15	46	456	27	0
Andover	27,130	733	738	0	3	1	14	93	595	27	5
Anoka	18,444	782	785	0	23	9	25	98	570	57	3
Apple Valley	46,455	1,380		0	7	19	35	145	1,113	61	
Austin	23,789	1,219	1,226	0	22	3	50	186	907	51	7
Bemidji	12,160	1,002	1,004	1	8	2	25	57	830	79	2
Blaine	45,857	2,376	2,385	0	23	16	46	252	1,927	112	9
Bloomington	86,907	4,008	4,023	1	16	71	80	350	3,248	242	15
Brainerd	13,446	979	994	1	23	7	35	138	719	56	15
Brooklyn Center	29,767	2,040	2,071	2	36	40	58	203	1,508	193	31
Brooklyn Park	68,761	3,204	3,218	2	31	84	122	569	2,116	280	14
Buffalo	10,303	394	397	0	7	1	10	29	332	15	3
Burnsville	61,447	2,187	2,190	1	26	33	46	286	1,665	130	3
Centennial Lakes	10,284	317	318	0	4	5	13	32	251	12	1
Champlin	22,645	532	533	0	8	3	13	68	417	23	1
Chanhassen	20,735	311	311	0	0	1	9	46	238	17	0
Chaska	17,805	394	404	0	2	2	15	44	320	11	10
Cloquet	11,429	465	465	0	1	1	25	53	353	32	0
Columbia Heights	18,897	892	898	0	14	28	40	105	636	69	6
Coon Rapids	62,863	2,762	2,783	2	29	26	41	251	2,274	139	21
Cottage Grove	31,205	818	826	0	10	4	28	123	636	17	8
Crystal	23,160	916	925	0	2	12	24	130	693	55	9
Duluth	88,689	5,340	5,350	3	54	93	233	780	3,867	310	10
Eagan	64,852	1,774	1,784	2	7	30	19	269	1,359	88	10
East Bethel	11,164	363	368	0	6	2	10	58	256	31	5
Eden Prairie	56,020	1,312	1,331	0	11	21	35	176	1,012	57	19
Edina	48,391	1,217	1,220	0	7	23	18	187	940	42	3
Elk River	16,782	782	782	0	3	1	14	113	626	25	0
Fairmont	11,111	578	580	0	5	0	29	80	444	20	2
Faribault	21,242	1,036	1,053	0	17	6	37	186	739	51	17
Farmington	12,617	304	307	0	6	1	4	40	241	12	3
Fergus Falls	13,745	582	589	0	10	0	35	89	430	18	7
Fridley	28,008	1,632	1,650	1	13	32	45	168	1,264	109	18
Golden Valley	20,694	639	645	0	6	12	16	109	462	34	6
Ham Lake	12,969	378	378	0	0	1	7	66	272	32	0
Hastings	18,575	524	530	0	7	2	21	63	410	21	6
Hibbing	17,419	314	315	0	5	1	6	77	204	21	1
Hopkins	17,495	398	402	0	8	6	15	68	264	37	4
Hutchinson	13,347	558	562	0	17	2	26	103	395	15	4
Inver Grove Heights	30,357	1,032	1,045	1	14	7	31	156	746	77	13
Lakeville	44,006	949	958	0	0	7	17	103	794	28	9
Lino Lakes	17,133	331	331	0	4	0	8	35	255	29	0
Mankato	33,088	1,998	1,998	0	26	6	35	237	1,617	77	0
Maple Grove	51,391	1,238	1,249	4	7	7	43	170	964	43	11
Maplewood	35,659	2,562	2,582	0	17	26	57	233	2,074	155	20
Marshall	12,994	579	579	0	10	2	19	71	460	17	0
Minneapolis	390,415	26,630	26,891	47	362	1,794	1,920	4,433	14,641	3,433	261
Minnetonka	52,346	1,270	1,278	0	11	15	19	224	945	56	8
Moorhead	32,833	1,264	1,271	0	20	6	57	142	968	71	7
Mounds View	12,997	584	587	0	8	5	16	62	447	46	3
New Brighton	22,659	666	671	1	0	9	6	98	507	45	5
New Hope	21,298	616	617	1	5	7	22	77	468	36	1
New Ulm	13,871	353	357	0	2	1	9	52	272	17	4
Northfield	17,497	615	617	0	2	3	20	91	462	37	2
North Mankato	12,038	283	285	0	6	0	0	13	244	20	2
North St. Paul	12,172	455	456	0	4	3	13	54	338	43	1
Oakdale	27,196	1,259	1,268	0	20	8	38	115	981	97	9
Orono	11,949	289	290	0	0	1	4	31	231	22	1
Owatonna	22,891	836	853	0	12	3	27	200	558	36	17
Plymouth	67,236	1,926	1,942	0	18	13	42	378	1,383	92	16
Prior Lake	16,241	594	594	1	11	7	25	81	429	40	0
Ramsey	18,887	593	595	0	9	3	10	83	453	35	2
Red Wing	16,444	775	783	0	9	4	25	90	605	42	8
Richfield	35,140	1,363	1,380	1	16	53	76	207	887	123	17
Robbinsdale	14,411	666	668	1	4	25	21	149	411	55	2

See footnotes at end of table.

Table 8

Offenses Known to Law Enforcement
by City 10,000 and over in Population, 2002—Continued

City by state	Population	Crime Index	Modified Crime Index[1]	Murder and non-negligent man-slaughter	Forcible rape	Robbery	Aggravated assault	Burglary	Larceny-theft	Motor vehicle theft	Arson[1]
MINNESOTA—Continued											
Rochester	87,555	3,003	3,050	1	44	43	144	455	2,136	180	47
Rosemount	14,917	603	607	0	8	5	10	90	465	25	4
Roseville	34,377	1,659	1,659	0	5	17	26	146	1,344	121	0
Sauk Rapids	10,421	334	343	0	7	2	4	32	285	4	9
Savage	21,545	624	632	0	7	5	27	123	424	38	8
Shakopee	20,987	747	750	0	5	5	21	95	576	45	3
Shoreview	26,452	471	483	0	5	3	8	48	385	22	12
South Lake Minnetonka	12,315	269	272	0	3	3	5	50	202	6	3
South St. Paul	20,578	775	779	1	7	7	35	105	553	67	4
St. Cloud	60,312	3,238		0	51	37	103	306	2,570	171	
Stillwater	15,451	511	514	0	3	4	12	69	395	28	3
St. Louis Park	45,026	1,398	1,416	0	9	26	20	164	1,084	95	18
St. Paul	293,002	17,803	18,011	13	192	973	1,181	3,232	10,041	2,171	208
Vadnais Heights	13,335	321	326	0	3	0	5	37	252	24	5
West St. Paul	19,801	1,091	1,093	1	6	24	36	114	847	63	2
White Bear Lake	24,821	889	896	0	1	6	14	179	635	54	7
Willmar	18,725	852	861	0	28	2	39	102	648	33	9
Winona	27,621	828	829	0	1	4	14	115	656	38	1
Woodbury	47,409	1,154	1,163	0	8	6	26	149	904	61	9
Worthington	11,513	363	364	0	2	3	17	66	268	7	1
MISSISSIPPI											
Biloxi	51,127	3,852	3,873	2	29	120	178	921	2,305	297	21
Brandon	16,593	270	274	0	6	4	5	41	205	9	4
Columbus	26,191	1,732	1,741	3	12	18	35	280	1,298	86	9
Greenwood	18,601	1,470	1,471	4	7	37	38	324	990	70	1
Grenada	15,021	850	856	1	5	22	60	189	524	49	6
Gulfport	71,805	5,818	5,843	11	48	165	102	1,168	3,856	468	25
Hattiesburg	45,206	3,526	3,536	10	17	149	63	770	2,358	159	10
Horn Lake	14,234	981	987	0	11	16	27	91	754	82	6
Indianola	12,181	812	817	2	7	16	43	205	520	19	5
Jackson	186,012	17,648	17,721	49	182	1,074	497	4,377	8,669	2,800	73
Laurel	18,568	1,920	1,924	1	10	63	90	271	1,424	61	4
Long Beach	17,485	665	671	1	2	14	3	159	442	44	6
Madison	14,832	176	177	0	6	1	3	25	139	2	1
McComb	13,464	806	806	0	1	19	47	140	534	65	0
Meridian	40,349	1,812	1,836	2	22	63	81	534	955	155	24
Ocean Springs	17,389	821	821	1	5	20	11	147	595	42	0
Olive Branch	21,255	883	885	1	11	16	39	259	474	83	2
Pascagoula	26,450	2,344	2,353	2	14	84	53	505	1,436	250	9
Pearl	22,170	953	955	0	38	24	57	317	451	66	2
Picayune	10,636	747	751	0	9	9	19	111	553	46	4
Ridgeland	20,365	1,029	1,031	1	6	27	10	78	867	40	2
Southaven	29,254	2,057	2,060	1	2	35	21	174	1,611	213	3
Starkville	22,078	1,110	1,113	2	4	10	50	193	820	31	3
Tupelo	34,537	2,230	2,233	1	23	55	47	489	1,433	182	3
Vicksburg	26,659	2,400	2,412	5	31	56	235	348	1,551	174	12
West Point	12,260	455	455	0	12	20	31	142	246	4	0
MISSOURI											
Arnold	20,241	1,213	1,219	0	6	10	145	51	965	36	6
Ballwin	31,715	352	354	0	0	0	18	76	241	17	2
Bellefontaine Neighbors	11,427	572	574	0	0	15	21	82	348	106	2
Belton	22,030	644	651	2	8	1	47	76	476	34	7
Berkeley	10,202	774	780	2	2	28	85	116	336	205	6
Blue Springs	48,745	1,972	1,983	0	13	30	56	268	1,459	146	11
Bridgeton	15,765	1,136	1,136	1	9	24	50	140	787	125	0
Cape Girardeau	35,838	2,179	2,179	1	16	42	6	250	1,820	44	0
Carthage	12,843	496	496	0	4	4	23	69	379	17	0
Chesterfield	47,449	1,018	1,024	0	4	13	23	169	786	23	6
Clayton	13,002	449	451	0	0	4	7	35	372	31	2
Columbia	85,700	3,837	3,850	2	31	90	287	432	2,801	194	13
Crestwood	12,027	965	966	0	5	3	47	35	847	28	1

See footnotes at end of table.

Table 8

Offenses Known to Law Enforcement
by City 10,000 and over in Population, 2002—Continued

City by state	Population	Crime Index	Modified Crime Index[1]	Murder and non-negligent man-slaughter	Forcible rape	Robbery	Aggravated assault	Burglary	Larceny-theft	Motor vehicle theft	Arson[1]
MISSOURI—Continued											
Creve Coeur	16,728	387	389	0	0	8	17	49	284	29	2
Excelsior Springs[3]	10,997	562	574	0	5	2	72	109	332	42	12
Farmington	14,117	713	719	0	4	3	141	59	476	30	6
Ferguson	22,716	1,559	1,560	1	12	44	36	247	973	246	1
Florissant	51,195	1,287	1,287	0	2	39	31	171	919	125	0
Fulton	12,295	325	328	0	6	2	20	51	231	15	3
Gladstone	26,729	795	802	0	12	16	15	111	554	87	7
Grandview	25,225	1,070	1,074	0	11	50	89	280	466	174	4
Hannibal	18,003	1,071	1,076	1	11	11	59	211	739	39	5
Hazelwood	26,568	786	786	0	7	16	73	132	444	114	0
Independence	114,854	8,483	8,531	6	33	124	489	1,210	5,833	788	48
Jackson	12,112	303	304	0	1	5	17	41	226	13	1
Jefferson City	40,184	1,596	1,613	1	10	37	237	213	1,025	73	17
Jennings	15,683	1,402	1,407	3	8	50	72	241	799	229	5
Joplin	46,133	3,689	3,713	1	32	63	110	618	2,649	216	24
Kansas City	447,650	44,942	45,420	83	300	2,011	3,660	7,978	24,161	6,749	478
Kennett	11,416	445	447	0	5	14	18	101	292	15	2
Kirksville	17,223	704	705	1	6	6	30	110	530	21	1
Kirkwood	27,702	732	742	0	5	7	32	62	600	26	10
Lake St. Louis	10,310	208	211	0	0	1	18	16	160	13	3
Lebanon	12,323	854	857	0	2	1	104	112	605	30	3
Lee's Summit	71,678	2,040	2,047	1	9	42	15	248	1,594	131	7
Liberty	26,594	671	678	1	4	12	90	99	400	65	7
Manchester	19,426	203	203	0	0	0	5	31	159	8	0
Marshall	12,605	287	287	2	2	0	3	50	221	9	0
Maryland Heights	26,112	1,089	1,092	0	2	14	15	145	843	70	3
Maryville	10,728	172	175	0	1	0	26	15	123	7	3
Mexico	11,476	354	356	1	0	7	18	68	247	13	2
Moberly	12,110	740	742	0	3	4	31	121	567	14	2
Neosho	10,650	673	675	0	2	2	100	98	442	29	2
Nixa	12,291	295	295	0	0	1	6	66	217	5	0
O'Fallon	46,807	1,904	1,910	0	7	9	53	200	1,591	44	6
Overland	17,071	616	616	0	0	20	38	142	396	20	0
Poplar Bluff	16,881	1,095	1,111	2	12	11	54	151	813	52	16
Raymore	11,300	258	260	0	2	4	10	29	204	9	2
Raytown	30,809	1,161	1,166	0	9	32	41	268	675	136	5
Rolla	16,593	867	871	0	7	14	21	122	678	25	4
Sedalia	20,620	1,670	1,678	0	3	17	178	281	1,150	41	8
Sikeston	17,227	787	791	2	8	23	23	118	582	31	4
Springfield	153,675	12,066	12,150	4	102	222	733	1,882	8,352	771	84
St. Ann	13,795	1,242	1,244	0	6	14	55	77	981	109	2
St. Charles	61,155	1,842	1,857	1	16	27	69	250	1,350	129	15
St. Joseph	75,013	4,738	4,758	0	20	67	106	689	3,652	204	20
St. Louis	353,004	50,429	51,014	111	136	2,818	4,434	7,059	26,036	9,835	585
St. Peters	52,092	1,672	1,672	2	14	33	107	166	1,296	54	0
Town and Country	11,045	261	265	0	1	2	17	19	214	8	4
University City	37,946	2,220	2,236	4	13	65	76	392	1,467	203	16
Warrensburg	16,566	574	577	0	4	8	21	81	430	30	3
Washington	13,426	366	369	0	3	2	13	29	295	24	3
Webster Groves	23,551	320	322	0	1	6	15	40	222	36	2
West Plains	11,016	797	800	0	4	1	77	127	548	40	3
MONTANA											
Billings	90,569	4,846		0	13	59	143	407	3,943	281	
Bozeman	27,730	1,764		0	22	12	77	121	1,460	72	
Great Falls	57,146	4,529		4	16	32	215	333	3,765	164	
Kalispell	14,337	949		1	0	5	48	74	779	42	
NEBRASKA											
Beatrice	12,627	823	827	0	3	2	21	160	591	46	4
Bellevue	44,847	1,678	1,698	0	12	19	24	181	1,286	156	20
Columbus	21,191	561	563	0	5	4	3	76	449	24	2
Fremont	25,437	1,083	1,088	0	5	9	8	170	859	32	5

See footnotes at end of table.

Table 8

Offenses Known to Law Enforcement
by City 10,000 and over in Population, 2002—Continued

City by state	Population	Crime Index	Modified Crime Index[1]	Murder and non-negligent man-slaughter	Forcible rape	Robbery	Aggravated assault	Burglary	Larceny-theft	Motor vehicle theft	Arson[1]
NEBRASKA—Continued											
Grand Island	43,389	2,894	2,895	2	16	22	94	474	2,169	117	1
Hastings	24,316	1,266	1,269	0	13	10	18	154	1,018	53	3
Kearney	27,719	1,346	1,358	0	15	4	54	232	1,000	41	12
La Vista	11,821	403	409	0	3	8	5	37	310	40	6
Lexington	10,115	413	414	0	0	2	15	47	327	22	1
Lincoln	227,943	15,005	15,031	6	98	179	992	2,014	11,190	526	26
Norfolk	23,763	1,439	1,443	6	19	9	17	190	1,136	62	4
Omaha	394,090	28,781	29,049	26	173	998	1,632	3,220	18,490	4,242	268
Papillion	16,534	351	352	0	3	1	4	22	302	19	1
Scottsbluff	14,887	965	967	0	6	9	36	125	758	31	2
South Sioux City	12,050	431	433	0	2	6	5	47	351	20	2
NEVADA											
Boulder City	16,278	323	326	0	0	6	55	87	150	25	3
Elko	18,174	632	641	1	7	6	23	148	419	28	9
Henderson	190,761	5,781	5,837	4	104	200	146	1,470	2,705	1,152	56
Las Vegas Metropolitan Police Department[3]	1,153,546	56,810	57,080	137	494	3,776	4,574	11,136	24,204	12,489	270
Mesquite	10,212	243	243	0	0	4	10	17	173	39	0
North Las Vegas	125,616	7,367	7,435	19	57	449	769	1,525	3,029	1,519	68
Reno[3]	196,307	11,626	11,690	9	126	450	899	1,288	7,748	1,106	64
Sparks	72,164	3,741		2	52	102	193	673	2,407	312	
NEW HAMPSHIRE											
Amherst	11,111	190	191	0	1	3	1	6	178	1	1
Bedford	18,855	228	230	0	3	3	4	23	181	14	2
Berlin	10,659	174	175	0	13	1	10	18	118	14	1
Claremont	13,569	325	330	0	4	4	16	36	242	23	5
Derry	35,102	829	875	0	9	5	55	164	523	73	46
Exeter	14,505	192	197	0	2	3	5	21	153	8	5
Hampton	15,412	512	516	0	13	7	21	78	363	30	4
Hanover	11,195	106	111	0	1	1	2	14	82	6	5
Hooksett	12,094	298	300	0	10	2	2	26	247	11	2
Hudson	23,656	373	377	0	7	8	21	59	247	31	4
Keene	23,280	762	774	0	12	4	23	110	576	37	12
Lebanon	12,968	542	546	1	4	2	22	63	434	16	4
Londonderry	23,974	285	294	0	9	6	23	51	155	41	9
Manchester	110,406	3,545	3,599	0	44	116	82	617	2,441	245	54
Merrimack	25,917	284	285	0	0	0	0	36	237	11	1
Milford	13,965	219	221	0	8	2	17	26	149	17	2
Portsmouth	21,444	860	871	0	20	13	22	97	653	55	11
Rochester	29,366	834	837	0	41	3	17	82	658	33	3
Somersworth	11,842	539	548	0	0	2	19	56	420	42	9
Windham	11,049	160	164	0	1	3	5	34	103	14	4
NEW JERSEY											
Aberdeen Township	17,819	377	381	0	2	13	18	57	256	31	4
Asbury Park	17,284	1,259	1,265	3	9	171	163	246	525	142	6
Atlantic City	41,364	5,346	5,402	5	21	283	354	482	4,031	170	56
Barnegat Township	15,590	178	180	0	2	7	14	29	117	9	2
Bayonne	63,135	1,099	1,103	4	3	93	108	186	584	121	4
Beachwood	10,592	239	239	0	0	1	11	28	193	6	0
Belleville	36,679	1,142	1,148	0	11	57	57	213	560	244	6
Bellmawr	11,498	246	246	0	1	6	10	27	176	26	0
Bergenfield	26,796	322	323	1	0	10	15	42	234	20	1
Berkeley Heights Township	13,687	79	79	0	0	0	3	22	42	12	0
Berkeley Township	40,827	659	665	0	4	11	52	155	424	13	6
Bernards Township	25,089	232	234	0	0	2	12	49	157	12	2
Bloomfield	48,680	2,066	2,071	0	11	106	49	287	1,083	530	5
Bound Brook	10,368	301	302	0	3	13	8	88	180	9	1
Branchburg Township	14,871	162	168	0	0	0	0	29	123	10	6
Brick Township	77,710	1,410	1,415	0	1	28	63	221	1,039	58	5

See footnotes at end of table.

Table 8

Offenses Known to Law Enforcement
by City 10,000 and over in Population, 2002—Continued

City by state	Population	Crime Index	Modified Crime Index[1]	Murder and non-negligent man-slaughter	Forcible rape	Robbery	Aggravated assault	Burglary	Larceny-theft	Motor vehicle theft	Arson[1]
NEW JERSEY—Continued											
Bridgeton	23,247	1,297	1,301	3	12	103	186	268	643	82	4
Bridgewater Township	43,838	712	714	0	0	7	12	97	549	47	2
Brigantine	12,858	254	256	0	0	4	24	58	161	7	2
Burlington Township	20,718	624	633	1	4	25	19	70	453	52	9
Camden	81,575	6,125	6,347	33	45	607	797	1,155	2,407	1,081	222
Carteret	21,142	445	446	1	4	20	25	84	256	55	1
Cedar Grove Township	12,557	225	226	0	1	0	12	24	175	13	1
Chatham Township	10,297	58	59	0	0	1	0	8	47	2	1
Cherry Hill Township	71,428	2,274	2,277	1	8	56	67	257	1,774	111	3
Cinnaminson Township	14,900	319	321	0	0	11	9	51	224	24	2
Clark Township	14,902	204	204	1	0	3	3	17	159	21	0
Cliffside Park	23,489	278	278	0	0	6	21	69	157	25	0
Clifton	80,317	2,627	2,633	0	7	117	82	417	1,572	432	6
Clinton Township	13,228	123	123	0	0	1	0	29	92	1	0
Collingswood	14,626	416	417	0	0	19	12	86	263	36	1
Colts Neck Township	12,589	145	146	0	0	2	17	29	93	4	1
Cranford Township	23,050	448	449	0	2	5	11	70	320	40	1
Delran Township	15,861	404	405	0	1	8	10	79	273	33	1
Denville Township	16,155	222	224	0	0	2	13	23	167	17	2
Deptford Township	27,323	1,741	1,748	0	1	63	86	269	1,199	123	7
Dover	18,568	495	500	1	1	15	33	96	309	40	5
Dover Township	91,582	2,542	2,564	11	9	46	123	432	1,829	92	22
Dumont	17,869	264	264	1	4	3	20	69	158	9	0
East Brunswick Township	47,734	1,102	1,107	0	7	9	27	122	879	58	5
East Hanover Township	11,631	269	271	0	0	1	6	27	207	28	2
East Orange	71,284	5,954	6,063	16	54	698	752	912	1,999	1,523	109
East Windsor Township	25,441	523	524	0	1	11	18	107	364	22	1
Eatontown	14,301	688	690	1	3	14	10	77	552	31	2
Edison Township	99,731	2,578	2,588	0	15	70	138	358	1,600	397	10
Egg Harbor Township	31,368	1,348	1,364	0	8	31	63	213	959	74	16
Elizabeth	123,088	7,149	7,165	13	30	571	291	1,050	3,400	1,794	16
Elmwood Park	19,321	519	519	1	0	20	26	75	317	80	0
Englewood	26,751	661	665	1	1	25	41	167	375	51	4
Evesham Township	43,159	675	685	1	11	18	9	124	490	22	10
Ewing Township	36,454	1,139	1,142	0	7	37	37	159	707	192	3
Fair Lawn	32,299	567	567	0	5	26	21	151	336	28	0
Fairview	13,532	118	118	0	0	5	11	24	42	36	0
Florence Township	10,971	211	212	0	0	3	7	48	142	11	1
Fort Lee	36,203	814	816	1	1	14	2	91	653	52	2
Franklin Lakes	10,640	144	144	0	0	0	1	23	118	2	0
Franklin Township (Gloucester County)	15,790	423	428	0	3	3	24	116	248	29	5
Franklin Township (Somerset County)	51,967	1,141	1,157	0	5	41	40	228	682	145	16
Freehold	11,205	484	491	1	1	36	52	57	313	24	7
Freehold Township	32,197	1,043	1,049	0	1	22	28	68	885	39	6
Galloway Township	31,862	938	958	1	7	15	34	223	625	33	20
Garfield	30,409	583	586	1	1	18	18	92	346	107	3
Glassboro	19,466	801	810	0	9	33	37	132	554	36	9
Glen Rock	11,788	136	137	0	0	1	1	13	117	4	1
Gloucester City	11,724	266	267	1	2	12	17	31	184	19	1
Gloucester Township	65,696	1,625	1,642	0	16	55	115	302	1,035	102	17
Guttenberg	11,033	266	268	0	0	20	38	72	103	33	2
Hackensack	43,562	1,317	1,320	1	0	45	79	87	974	131	3
Hackettstown	10,621	172	172	0	0	3	11	22	129	7	0
Haddonfield	11,903	213	215	0	0	1	5	15	186	6	2
Haddon Township	14,957	419	421	0	1	12	16	82	283	25	2
Hamilton Township (Atlantic County)	20,928	1,028	1,041	1	5	36	65	152	728	41	13
Hamilton Township (Mercer County)	88,931	2,235	2,240	1	7	89	61	448	1,371	258	5
Hammonton	12,868	253	256	2	3	6	16	55	148	23	3
Hanover Township	13,167	125	125	0	1	2	13	31	59	19	0
Harrison	14,726	473	474	0	1	24	25	109	207	107	1
Hasbrouck Heights	11,906	196	196	0	0	4	0	29	133	30	0

See footnotes at end of table.

Table 8

Offenses Known to Law Enforcement
by City 10,000 and over in Population, 2002—Continued

City by state	Population	Crime Index	Modified Crime Index[1]	Murder and non-negligent man-slaughter	Forcible rape	Robbery	Aggravated assault	Burglary	Larceny-theft	Motor vehicle theft	Arson[1]
NEW JERSEY—Continued											
Hawthorne	18,599	344	346	0	3	3	3	46	260	29	2
Hazlet Township	21,825	305	306	0	0	4	6	42	236	17	1
Highland Park	14,292	260	260	0	1	1	2	54	186	16	0
Hillsborough Township	37,400	360	364	0	5	3	11	82	251	8	4
Hillsdale	10,298	100	101	0	0	0	3	10	85	2	1
Hillside Township	22,202	1,043	1,045	0	4	72	33	212	445	277	2
Hoboken	39,384	1,530	1,532	1	0	68	109	285	872	195	2
Holmdel Township	16,111	233	237	0	0	1	11	28	189	4	4
Hopatcong	16,221	153	153	0	0	0	7	24	114	8	0
Hopewell Township	16,442	125	126	0	0	3	13	34	73	2	1
Howell Township	49,925	731	735	0	2	6	44	122	511	46	4
Irvington	61,964	5,415	5,468	15	45	862	776	1,077	1,123	1,517	53
Jackson Township	43,711	546	552	0	1	7	42	98	357	41	6
Jefferson Township	20,130	200	200	0	1	0	8	54	123	14	0
Jersey City	245,075	12,182	12,213	21	86	1,381	1,419	2,285	4,694	2,296	31
Keansburg	10,956	413	416	2	3	6	31	95	255	21	3
Kearny	41,360	1,210	1,220	0	5	38	56	184	724	203	10
Lacey Township	25,876	504	505	1	0	3	22	56	408	14	1
Lakewood Township	61,614	1,785	1,800	2	13	90	116	426	1,004	134	15
Lawrence Township	29,768	1,177	1,181	0	6	31	31	156	853	100	4
Lincoln Park	11,159	132	133	0	1	3	5	11	107	5	1
Linden	40,218	1,879	1,880	1	8	79	57	212	1,126	396	1
Lindenwold	17,778	788	797	3	8	38	67	238	346	88	9
Little Egg Harbor Township	16,278	464	466	0	6	3	24	70	347	14	2
Little Falls Township	11,082	415	415	0	1	4	13	42	272	83	0
Little Ferry	11,026	135	135	1	1	5	13	21	67	27	0
Livingston Township	27,964	685	686	0	0	7	13	39	570	56	1
Lodi	24,473	529	532	0	0	11	43	64	335	76	3
Long Branch	31,995	1,046	1,047	1	2	43	97	262	586	55	1
Lower Township	23,425	565	565	0	5	2	31	86	419	22	0
Lumberton Township	10,679	373	380	1	4	11	11	55	273	18	7
Lyndhurst Township	19,788	402	403	0	4	13	14	55	275	41	1
Madison	16,876	190	190	0	0	3	6	16	158	7	0
Mahwah Township	24,565	280	280	0	0	5	1	29	215	30	0
Manalapan Township	34,122	327	327	0	0	3	28	69	212	15	0
Manchester Township	39,742	336	341	1	2	1	24	80	204	24	5
Mantua Township	14,514	303	306	0	1	5	8	39	235	15	3
Manville	10,559	222	222	0	0	3	4	35	165	15	0
Maple Shade Township	19,478	599	602	1	7	25	43	97	347	79	3
Maplewood Township	24,367	672	674	0	2	52	39	111	324	144	2
Marlboro Township	37,160	459	461	1	1	8	20	94	316	19	2
Medford Township	22,718	376	376	1	0	2	9	76	275	13	0
Metuchen	13,109	284	287	0	0	5	9	58	194	18	3
Middlesex	14,004	151	151	0	0	3	11	25	101	11	0
Middle Township	16,748	612	623	0	5	10	42	117	401	37	11
Middletown Township	67,714	856	859	0	2	4	40	127	626	57	3
Millburn Township	20,178	810	810	0	2	10	9	58	665	66	0
Millville	27,409	1,590	1,603	0	15	61	104	386	951	73	13
Monroe Township (Gloucester County)	29,573	879	884	1	6	12	29	193	577	61	5
Monroe Township (Middlesex County)	28,584	307	311	0	2	5	10	46	232	12	4
Montclair	39,792	1,355	1,357	0	6	52	72	320	682	223	2
Montgomery Township	17,847	171	171	0	0	1	1	22	142	5	0
Montville Township	21,275	256	259	0	1	2	8	42	165	38	3
Moorestown Township	19,415	531	532	0	5	11	11	48	428	28	1
Morristown	18,932	749	750	0	13	47	57	81	487	64	1
Morris Township	22,252	212	213	0	1	5	24	23	131	28	1
Mount Holly Township	10,952	576	584	1	2	35	71	87	347	33	8
Mount Laurel Township	41,063	864	871	0	9	34	14	202	560	45	7
Mount Olive Township	24,699	373	373	0	8	0	25	76	250	14	0
Neptune Township	32,614	1,445	1,449	2	1	50	67	251	930	144	4
Newark	279,269	17,814	18,061	65	88	1,567	1,473	2,253	6,033	6,335	247
New Brunswick	49,589	2,940	2,945	3	14	219	122	636	1,625	321	5
New Milford	16,743	136	136	0	0	2	8	23	97	6	0

See footnotes at end of table.

Table 8

Offenses Known to Law Enforcement
by City 10,000 and over in Population, 2002—Continued

City by state	Population	Crime Index	Modified Crime Index[1]	Murder and non-negligent man-slaughter	Forcible rape	Robbery	Aggravated assault	Burglary	Larceny-theft	Motor vehicle theft	Arson[1]
NEW JERSEY—Continued											
New Providence	12,156	150	150	0	0	0	2	25	116	7	0
North Arlington	15,499	193	193	0	0	5	13	23	137	15	0
North Bergen Township	59,307	1,493	1,498	0	4	66	58	226	869	270	5
North Brunswick Township	37,045	1,220	1,223	0	4	44	60	169	849	94	3
North Plainfield	21,545	664	664	0	3	28	13	151	415	54	0
Nutley Township	27,934	567	570	0	0	9	39	126	309	84	3
Oakland	12,726	136	139	0	0	0	8	27	93	8	3
Ocean City	15,700	972	973	1	0	7	23	151	784	6	1
Ocean Township (Monmouth County)	27,523	652	654	0	1	5	12	92	515	27	2
Old Bridge Township	61,720	1,025	1,033	0	12	16	34	215	601	147	8
Orange	33,555	2,354	2,361	4	8	275	170	437	795	665	7
Palisades Park	17,430	189	189	0	1	5	8	77	81	17	0
Paramus	26,275	2,209	2,218	0	4	50	50	118	1,781	206	9
Parsippany-Troy Hills Township	51,708	912	916	0	3	21	37	244	491	116	4
Passaic	69,280	3,345	3,353	4	5	374	482	464	1,396	620	8
Paterson	152,340	6,842	6,861	15	29	653	468	1,595	2,645	1,437	19
Pemberton Township	29,291	722	729	1	7	28	45	164	421	56	7
Pennsauken Township	36,484	1,383	1,386	1	6	76	83	265	766	186	3
Pennsville Township	13,470	361	364	0	0	1	10	55	281	14	3
Pequannock Township	14,179	205	208	0	0	1	7	21	158	18	3
Perth Amboy	48,292	1,697	1,703	1	10	95	139	358	883	211	6
Phillipsburg	15,483	280	283	1	2	8	11	56	182	20	3
Pine Hill	11,107	263	265	0	0	9	20	46	168	20	2
Piscataway Township	51,538	1,124	1,141	1	4	28	41	140	796	114	17
Plainfield	48,829	2,413	2,424	1	19	255	241	449	1,135	313	11
Plainsboro Township	20,637	197	200	0	0	2	7	29	148	11	3
Pleasantville	19,410	860	870	1	1	75	86	161	472	64	10
Point Pleasant	19,710	396	396	0	4	1	12	76	294	9	0
Pompton Lakes	10,862	173	173	0	0	2	6	34	120	11	0
Princeton	14,500	527	527	0	1	8	10	100	404	4	0
Princeton Township	16,362	243	246	0	1	2	5	57	161	17	3
Rahway	27,054	863	868	0	2	32	33	133	519	144	5
Ramsey	14,651	221	221	0	1	4	12	19	167	18	0
Randolph Township	25,367	246	246	0	0	1	9	26	200	10	0
Raritan Township	20,223	196	197	0	0	1	8	38	138	11	1
Readington Township	16,134	158	159	0	0	0	3	48	99	8	1
Red Bank	12,091	360	361	0	5	19	19	27	276	14	1
Ridgefield	11,057	97	97	0	0	3	4	25	42	23	0
Ridgefield Park	13,142	304	321	0	0	9	10	45	190	50	17
Ridgewood	25,458	310	312	0	2	4	10	57	230	7	2
Ringwood	12,656	93	93	0	1	0	4	16	67	5	0
River Edge	11,175	113	114	0	0	2	3	18	87	3	1
Rockaway Township	23,410	468	471	0	9	9	18	50	346	36	3
Roselle	21,719	620	624	1	1	39	24	172	276	107	4
Roselle Park	13,559	252	252	0	0	10	4	56	140	42	0
Roxbury Township	24,383	311	312	2	0	0	14	46	236	13	1
Rutherford	18,488	352	353	0	0	6	11	41	244	50	1
Saddle Brook Township	13,430	314	315	0	1	5	5	38	222	43	1
Sayreville	41,221	835	849	0	11	19	48	168	493	96	14
Scotch Plains Township	23,207	300	300	0	1	16	4	38	232	9	0
Secaucus	16,264	666	666	0	0	9	5	19	483	150	0
Somers Point	11,857	352	354	0	4	14	17	58	254	5	2
Somerville	12,683	298	299	0	1	16	19	39	208	15	1
South Brunswick Township	38,523	639	644	2	2	14	22	162	396	41	5
South Orange	17,319	724	724	1	0	51	22	130	360	160	0
South Plainfield	22,266	542	544	1	3	13	18	60	406	41	2
South River	15,642	199	200	1	1	7	18	58	105	9	1
Sparta Township	18,458	84	86	0	0	1	4	21	54	4	2
Springfield	14,731	354	356	0	1	8	3	49	220	73	2
Stafford Township	23,003	589	590	0	4	3	22	84	457	19	1
Summit	21,573	480	480	0	1	13	9	82	347	28	0
Teaneck Township	40,080	885	901	0	1	40	34	237	506	67	16
Tenafly	14,095	141	147	0	0	1	0	65	62	13	6
Tinton Falls	15,368	314	318	1	2	2	9	46	220	34	4

See footnotes at end of table.

Table 8

Offenses Known to Law Enforcement
by City 10,000 and over in Population, 2002—Continued

City by state	Population	Crime Index	Modified Crime Index[1]	Murder and non-negligent man-slaughter	Forcible rape	Robbery	Aggravated assault	Burglary	Larceny-theft	Motor vehicle theft	Arson[1]
NEW JERSEY—Continued											
Totowa	10,099	426	427	0	0	5	6	28	299	88	1
Trenton	87,189	6,199	6,246	19	67	706	739	1,173	2,400	1,095	47
Union City	68,491	2,212	2,213	3	5	177	125	474	899	529	1
Union Township	55,543	2,273	2,277	1	11	119	72	329	1,302	439	4
Ventnor City	13,179	315	315	0	1	8	12	91	193	10	0
Vernon Township	25,202	292	293	0	1	2	15	67	192	15	1
Verona	13,816	223	225	1	2	3	8	33	145	31	2
Vineland	57,448	3,733	3,757	4	8	221	220	809	2,265	206	24
Voorhees Township	28,714	879	888	0	3	19	48	94	677	38	9
Wallington	11,825	184	186	0	1	5	16	29	118	15	2
Wall Township	25,790	342	344	0	3	5	22	74	228	10	2
Wanaque	10,481	127	127	0	0	1	6	47	66	7	0
Warren Township	14,557	155	155	0	1	0	4	16	125	9	0
Washington Township (Gloucester County)	48,099	1,264	1,278	0	7	20	44	465	651	77	14
Washington Township (Mercer County)	10,490	145	147	0	3	1	1	26	102	12	2
Washington Township (Morris County)	17,960	144	144	0	0	0	7	16	111	10	0
Waterford Township	10,714	202	203	1	6	2	15	34	126	18	1
Wayne Township	55,200	1,648	1,651	0	3	20	19	167	1,209	230	3
Weehawken Township	13,783	501	502	1	1	8	9	72	320	90	1
West Caldwell Township	11,468	128	128	0	0	1	4	20	93	10	0
West Deptford Township	19,773	464	464	1	4	12	18	87	314	28	0
Westfield	30,264	334	334	0	1	1	2	60	263	7	0
West Milford Township	26,963	386	390	0	0	9	17	96	254	10	4
West New York	46,725	1,457	1,463	0	3	86	111	266	738	253	6
West Orange	45,883	1,347	1,353	0	0	49	37	250	713	298	6
West Paterson	11,216	248	248	0	3	8	11	30	162	34	0
West Windsor Township	22,365	572	575	1	2	6	9	67	437	50	3
Westwood	11,229	146	147	0	3	4	12	18	105	4	1
Willingboro Township	33,699	917	923	0	8	61	58	213	511	66	6
Winslow Township	35,335	1,010	1,021	5	8	43	126	210	555	63	11
Woodbridge Township	99,236	3,481	3,505	3	8	72	212	537	2,130	519	24
Woodbury	10,523	546	546	0	0	30	22	67	394	33	0
Wyckoff Township	16,853	130	130	0	2	0	3	17	106	2	0
NEW MEXICO											
Alamogordo	36,287	1,215	1,217	1	18	7	78	127	943	41	2
Albuquerque	457,488	35,762	35,839	51	293	1,295	3,250	5,452	21,371	4,050	77
Artesia	10,904	519	521	2	1	5	102	136	267	6	2
Carlsbad	26,132	1,727	1,739	1	10	28	110	349	1,146	83	12
Clovis	33,314	2,239	2,255	4	16	34	142	633	1,320	90	16
Deming	14,395	929	941	2	13	11	94	220	533	56	12
Gallup	20,609	2,613	2,614	6	14	64	319	250	1,844	116	1
Hobbs	29,224	2,061	2,064	4	16	27	304	355	1,320	35	3
Las Vegas	14,853	1,019	1,029	2	11	11	176	260	516	43	10
Los Alamos	18,706	257	260	0	0	0	10	122	112	13	3
Los Lunas	10,233	663	664	2	9	3	214	92	256	87	1
Portales	11,352	540	543	0	4	0	41	114	364	17	3
Rio Rancho	52,789	1,443	1,458	1	23	15	101	266	938	99	15
Roswell	46,190	3,633	3,651	9	36	35	422	704	2,290	137	18
Santa Fe	63,435	4,929	4,958	8	38	90	270	2,059	2,251	213	29
Silver City	10,754	853		1	2	7	28	273	527	15	
Sunland Park	13,573	209		0	0	6	33	55	102	13	
NEW YORK											
Amherst Town	112,024	1,940		0	9	44	48	194	1,558	87	
Amsterdam	18,530	290		0	2	4	31	60	190	3	
Auburn	28,846	1,147		1	14	14	41	196	861	20	
Bethlehem Town	31,603	623		0	2	8	16	108	471	18	
Binghamton	47,832	2,366		6	21	80	98	260	1,856	45	
Brighton Town	35,927	1,032		0	5	13	3	111	847	53	

See footnotes at end of table.

Table 8

Offenses Known to Law Enforcement
by City 10,000 and over in Population, 2002—Continued

City by state	Population	Crime Index	Modified Crime Index[1]	Murder and non-negligent man-slaughter	Forcible rape	Robbery	Aggravated assault	Burglary	Larceny-theft	Motor vehicle theft	Arson[1]
NEW YORK—Continued											
Buffalo	295,441	19,017	19,423	43	185	1,627	1,902	3,857	9,115	2,288	406
Camillus Town and Village	23,373	366		0	0	7	16	32	307	4	
Canandaigua	11,371	255		0	5	4	4	31	206	5	
Carmel Town	33,321	397		0	0	3	21	86	263	24	
Cicero Town	26,360	826		0	1	12	16	70	694	33	
Clarkstown Town	78,409	2,112		1	8	48	96	184	1,675	100	
Clay Town	54,327	412		0	0	7	3	69	329	4	
Cohoes	15,669	224		0	0	1	40	41	126	16	
Colonie Town	76,068	2,795		0	8	32	37	364	2,265	89	
Cortland	18,919	693		0	11	9	24	99	523	27	
Dewitt Town	21,093	707		0	2	8	14	113	532	38	
Dunkirk	13,257	495		0	6	14	38	61	362	14	
Eastchester Town	18,742	298		0	0	3	11	35	223	26	
East Fishkill Town	25,833	344		0	0	2	8	48	265	21	
East Greenbush Town	15,708	364		0	2	6	9	58	282	7	
East Hampton Town	17,627	584		0	1	3	16	169	368	27	
Endicott Village	13,162	574		0	11	13	33	79	424	14	
Fallsburg Town	11,441	213		0	1	6	13	96	81	16	
Fishkill Town	18,699	275		0	2	2	12	33	213	13	
Floral Park Village	16,120	118		0	0	6	1	24	75	12	
Fredonia Village	10,808	313		0	3	1	18	20	266	5	
Freeport Village	44,201	1,212		1	4	72	111	94	712	218	
Fulton City	11,968	677		0	2	11	12	94	544	14	
Garden City Village	21,879	333		0	2	8	6	32	265	20	
Gates Town	29,554	1,172		1	4	20	7	112	920	108	
Geddes Town	10,999	210		0	0	6	1	26	169	8	
Geneva	13,747	412		0	2	4	13	55	330	8	
Glen Cove	26,876	275		1	0	13	4	35	197	25	
Glens Falls	14,491	668		0	2	4	30	117	502	13	
Gloversville	15,560	589		0	2	2	35	85	439	26	
Greenburgh Town	42,228	1,115		0	3	27	27	135	841	82	
Haverstraw Town	23,919	414		1	2	6	104	74	208	19	
Hempstead Village	57,094	1,455		4	10	177	201	122	512	429	
Hyde Park Town	21,050	206		0	2	6	4	29	154	11	
Irondequoit Town	52,854	2,294		0	4	55	15	265	1,820	135	
Jamestown	32,032	1,258		1	11	40	110	269	762	65	
Kent Town	14,143	246		1	1	0	2	43	193	6	
Lewisboro Town	12,442	138		0	0	0	1	12	124	1	
Lloyd Town	10,036	111		0	1	2	5	28	70	5	
Lynbrook Village	20,101	248		3	3	9	7	37	150	39	
Mamaroneck Town	11,430	143		0	0	2	5	23	98	15	
Mamaroneck Village	18,931	268		0	0	3	7	42	188	28	
Manlius Town	24,566	368		2	0	0	12	58	285	11	
Massena Village	11,316	185		1	0	2	7	24	145	6	
Middletown	25,630	865		0	15	32	33	114	622	49	
Mount Kisco Village	10,078	295		0	0	13	25	24	213	20	
Newburgh	28,529	1,889		7	23	179	378	349	860	93	
Newburgh Town	27,831	1,104		1	4	18	19	114	921	27	
New Castle Town	17,657	148		0	0	0	6	23	112	7	
New Hartford Town and Village	19,611	821		0	2	5	7	56	744	7	
New Rochelle	72,870	1,854		2	3	125	132	218	1,194	180	
New York	8,084,693	250,630		587	1,689	27,229	34,334	30,102	129,655	27,034	
Niagara Falls	56,123	3,847		3	30	167	359	827	2,078	383	
Niskayuna Town	20,488	336		0	2	1	8	38	275	12	
North Castle Town	10,953	142		0	2	3	2	32	96	7	
North Tonawanda	33,579	639		0	3	9	38	121	440	28	
Ogdensburg	12,482	522		0	1	1	11	87	402	20	
Ogden Town	18,668	390		0	1	3	11	56	312	7	
Olean	15,493	527		0	9	1	11	68	431	7	
Oneida	11,091	524		0	2	3	5	91	409	14	
Ossining Village	24,240	433		0	5	46	73	44	236	29	
Port Washington	17,921	305		0	1	6	10	38	237	13	
Poughkeepsie	30,156	1,306		3	17	123	141	209	742	71	
Poughkeepsie Town	42,233	1,349		0	5	21	78	101	1,107	37	
Ramapo Town	71,919	936		0	1	24	54	162	651	44	

See footnotes at end of table.

Table 8

Offenses Known to Law Enforcement
by City 10,000 and over in Population, 2002—Continued

City by state	Population	Crime Index	Modified Crime Index[1]	Murder and non-negligent man-slaughter	Forcible rape	Robbery	Aggravated assault	Burglary	Larceny-theft	Motor vehicle theft	Arson[1]
NEW YORK—Continued											
Rochester	221,871	16,911	17,241	42	107	972	665	2,467	9,853	2,805	330
Rockville Centre Village	24,803	439		0	0	22	45	68	254	50	
Rome	35,284	770		1	8	28	26	200	472	35	
Schodack Town	10,956	206		0	0	0	5	53	144	4	
Shawangunk Town	12,136	112		0	0	0	18	14	76	4	
Stony Point Town	14,380	101		0	0	0	2	23	74	2	
Suffern Village	11,111	116		0	0	1	10	20	82	3	
Syracuse	148,712	9,791	9,909	23	43	551	902	1,930	5,060	1,282	118
Tarrytown Village	11,196	197		0	6	2	12	41	115	21	
Troy	49,640	2,496		3	28	118	165	521	1,411	250	
Utica	61,230	3,168		5	21	190	149	790	1,866	147	
Watertown	26,960	791		1	28	16	28	122	584	12	
Webster Town and Village	38,288	584		0	5	3	1	63	477	35	
West Seneca Town	46,358	1,024		0	5	24	108	119	717	51	
White Plains	53,584	2,033		3	5	71	119	158	1,564	113	
Yonkers	197,957	4,676	4,723	13	11	419	450	746	2,225	812	47
NORTH CAROLINA											
Albemarle	16,207	1,243	1,252	5	6	45	79	290	725	93	9
Apex	20,892	442	443	0	1	7	33	80	293	28	1
Asheboro	22,401	1,986	1,987	1	3	29	20	419	1,431	83	1
Asheville	71,207	4,861	4,914	12	44	197	223	790	3,112	483	53
Boone	13,925	498	500	0	2	3	12	57	404	20	2
Burlington	46,428	3,722	3,730	4	12	82	195	726	2,542	161	8
Carrboro	17,347	953	954	0	2	15	41	121	742	32	1
Cary	97,716	2,253	2,257	0	7	44	61	384	1,655	102	4
Chapel Hill	50,354	2,505	2,516	1	6	81	148	403	1,747	119	11
Charlotte-Mecklenburg	646,864	48,597	49,052	67	289	2,893	4,334	10,516	25,860	4,638	455
Concord	57,860	2,894	2,904	1	16	81	75	499	2,065	157	10
Cornelius	12,372	197	197	0	4	13	21	47	111	1	0
Durham	193,328	14,461	14,499	30	75	942	763	3,088	8,483	1,080	38
Elizabeth City	17,767	1,124	1,131	1	4	42	102	214	715	46	7
Fayetteville[3]	125,087	10,594	10,637	20	54	435	634	2,273	6,480	698	43
Garner	18,355	1,463	1,466	0	4	29	46	204	1,132	48	3
Goldsboro	40,357	3,219	3,236	6	3	90	217	664	2,048	191	17
Graham	13,265	803	805	0	3	12	48	191	511	38	2
Greensboro	231,424	15,128	15,232	28	103	702	806	2,946	9,392	1,151	104
Greenville	62,511	5,225	5,230	4	24	208	321	1,204	3,226	238	5
Havelock	23,197	592	592	0	0	11	27	115	427	12	0
Hickory	38,474	3,143	3,161	3	20	71	133	482	2,275	159	18
High Point	88,727	6,413	6,454	5	37	269	389	1,483	3,641	589	41
Hope Mills	11,615	1,006	1,011	3	3	24	27	152	752	45	5
Huntersville	25,800	835	842	0	9	12	30	162	590	32	7
Jacksonville	68,960	955	957	3	11	19	97	88	709	28	2
Kannapolis	38,152	1,136	1,143	2	15	52	88	212	704	63	7
Kernersville	17,703	1,250	1,254	1	4	15	66	177	942	45	4
Kings Mountain	10,019	997	997	0	2	25	32	181	752	5	0
Kinston	24,485	2,655	2,655	4	18	75	179	637	1,650	92	0
Laurinburg	16,408	1,090	1,104	1	11	39	69	313	606	51	14
Lenoir	17,358	708	710	1	1	24	20	131	501	30	2
Lexington	20,625	1,393	1,401	6	9	46	87	373	791	81	8
Lumberton	21,495	3,238	3,246	1	12	125	192	696	2,067	145	8
Matthews	22,871	1,029	1,046	0	3	20	22	154	764	66	17
Morganton	17,892	864	866	0	6	18	9	175	622	34	2
New Bern	23,907	1,778	1,780	2	12	54	155	382	1,117	56	2
Newton	12,983	643	647	0	3	19	5	153	432	31	4
Pinehurst	10,033	158	158	0	0	0	0	28	118	12	0
Raleigh	285,383	17,833	17,923	19	106	697	1,144	3,836	10,692	1,339	90
Roanoke Rapids	17,527	1,168	1,172	2	1	40	53	251	752	69	4
Rocky Mount	57,774	5,710	5,734	4	13	174	261	1,148	3,835	275	24
Salisbury	27,352	1,763	1,774	4	20	79	97	331	1,136	96	11
Sanford	24,001	2,608	2,620	5	10	88	104	514	1,765	122	12
Shelby	20,132	1,845	1,857	4	20	88	124	424	1,120	65	12
Smithfield	11,897	1,473	1,478	2	1	45	97	268	986	74	5

See footnotes at end of table.

Table 8

Offenses Known to Law Enforcement
by City 10,000 and over in Population, 2002—Continued

City by state	Population	Crime Index	Modified Crime Index[1]	Murder and non-negligent man-slaughter	Forcible rape	Robbery	Aggravated assault	Burglary	Larceny-theft	Motor vehicle theft	Arson[1]
NORTH CAROLINA—Continued											
Southern Pines	11,286	905	906	0	1	35	48	264	520	37	1
Statesville	24,104	2,022	2,024	1	8	49	139	334	1,402	89	2
Tarboro	11,513	497	499	0	4	14	47	106	313	13	2
Thomasville	20,453	1,172	1,176	1	7	27	101	269	722	45	4
Wake Forest	13,011	427	428	0	2	14	26	87	286	12	1
Wilmington	78,389	8,811	8,839	10	51	357	580	1,851	5,215	747	28
Wilson	45,899	3,147	3,154	1	12	103	235	687	1,918	191	7
Winston-Salem	192,027	14,669	14,784	15	116	549	934	3,311	8,757	987	115
NORTH DAKOTA											
Bismarck	54,832	1,698	1,705	1	5	14	25	181	1,356	116	7
Dickinson	15,808	459	459	1	1	5	4	48	376	24	0
Fargo	89,458	3,266	3,281	0	49	14	61	396	2,547	199	15
Grand Forks	48,700	2,442	2,453	0	15	7	38	342	1,859	181	11
Jamestown	15,331	448	448	0	15	3	11	55	345	19	0
Mandan	16,507	427	433	0	8	4	9	40	332	34	6
Minot	36,106	1,189	1,198	0	12	4	24	191	881	77	9
West Fargo	14,752	493	497	0	2	0	7	105	353	26	4
Williston	12,354	281	282	0	9	1	4	18	220	29	1
OHIO											
Akron	218,377	13,101	13,213	19	156	655	361	3,069	7,383	1,458	112
Alliance	23,392	1,389	1,411	5	19	34	37	269	975	50	22
Ashtabula	21,088	14	14	1	0	1	3	2	7	0	0
Athens	21,470	713	714	0	15	6	4	94	568	26	1
Aurora	13,638	243	245	0	1	2	2	19	210	9	2
Avon	11,515	184	185	0	0	2	4	21	155	2	1
Avon Lake	18,254	262	262	0	0	2	0	65	188	7	0
Bainbridge Township	10,966	266	266	0	3	0	12	35	209	7	0
Barberton	28,066	1,420	1,430	0	19	23	26	268	1,014	70	10
Beavercreek	38,212	1,544	1,553	0	14	24	8	156	1,258	84	9
Bedford Heights	11,444	305	306	2	3	7	25	42	177	49	1
Bellefontaine	13,147	638	638	0	7	7	3	126	475	20	0
Berea	19,084	392	392	0	0	4	10	35	320	23	0
Bexley	13,283	501	506	0	2	16	1	173	276	33	5
Bowling Green	29,814	1,102	1,104	0	6	13	25	185	829	44	2
Brecksville	13,462	92	93	0	0	2	1	19	66	4	1
Broadview Heights	16,063	40	41	0	0	0	2	12	23	3	1
Brookfield Township	10,066	280	280	0	7	3	13	69	173	15	0
Brooklyn	11,655	537	539	1	1	19	10	37	434	35	2
Brook Park	21,345	117	117	1	0	0	4	14	58	40	0
Cambridge	11,589	1,074	1,075	0	10	12	46	184	760	62	1
Celina	10,365	408	417	0	1	4	11	57	313	22	9
Centerville	23,162	556	559	0	4	5	9	117	378	43	3
Chillicothe	21,926	2,461	2,473	0	11	32	14	456	1,858	90	12
Cincinnati	333,273	29,205	29,657	64	388	2,412	1,329	6,461	14,526	4,025	452
Circleville	13,566	959	964	0	2	9	18	175	710	45	5
Cleveland	481,274	33,209	33,698	80	619	3,263	2,402	8,096	13,250	5,499	489
Cleveland Heights	50,258	768	768	0	0	23	2	88	564	91	0
Columbus	715,739	66,261	66,484	81	673	3,503	2,242	16,066	36,063	7,633	223
Conneaut	12,560	390	390	0	1	3	12	65	297	12	0
Copley Township	13,704	373	373	1	2	9	5	37	293	26	0
Cuyahoga Falls	49,670	1,919	1,925	0	18	14	40	229	1,519	99	6
Dayton	167,176	15,932	16,108	42	193	1,066	728	3,903	7,311	2,689	176
Delaware	25,394	1,052	1,081	2	41	13	31	196	720	49	29
Delhi Township	30,241	493	493	0	1	8	8	54	400	22	0
Dover	12,283	231	237	0	4	2	10	42	163	10	6
Dublin	31,580	760	766	0	9	5	5	127	574	40	6
East Cleveland	27,380	1,846	1,846	6	36	191	152	487	407	567	0
Eastlake	20,376	391	394	0	2	7	5	51	294	32	3
East Liverpool	13,167	450	451	0	2	11	6	104	298	29	1
Englewood	12,308	561	562	1	4	10	15	48	450	33	1
Euclid	53,033	2,477	2,480	2	30	100	40	449	1,559	297	3

See footnotes at end of table.

Table 8

Offenses Known to Law Enforcement
by City 10,000 and over in Population, 2002—Continued

City by state	Population	Crime Index	Modified Crime Index[1]	Murder and non-negligent man-slaughter	Forcible rape	Robbery	Aggravated assault	Burglary	Larceny-theft	Motor vehicle theft	Arson[1]
OHIO—Continued											
Fairborn	32,244	1,672	1,680	1	26	27	33	277	1,211	97	8
Fairfield	42,350	1,931	1,945	0	16	21	128	273	1,380	113	14
Forest Park	19,580	724	726	0	8	26	8	96	546	40	2
Franklin Township	14,596	214	226	0	2	3	2	84	107	16	12
Fremont	17,479	1,589	1,596	2	6	20	36	179	1,301	45	7
Gahanna[3]	32,831	1,040	1,047	0	11	13	12	210	752	42	7
Garfield Heights	30,918	463	463	0	1	13	36	88	278	47	0
Genoa Township	11,344	202	203	2	0	1	1	27	163	8	1
Girard	10,967	436	436	0	2	5	6	102	275	46	0
Goshen Township	13,726	328	338	0	2	2	36	93	171	24	10
Greenville	13,374	418	420	0	2	3	36	51	316	10	2
Hamilton	61,054	5,513	5,543	4	73	189	303	1,129	3,362	453	30
Hilliard	24,375	768	780	0	3	4	8	120	613	20	12
Huber Heights	38,441	1,889	1,907	0	11	48	21	293	1,391	125	18
Hudson	22,573	171	179	0	1	1	3	39	124	3	8
Kettering	57,847	2,164	2,182	1	25	43	22	324	1,609	140	18
Lakewood	56,986	1,128	1,131	1	5	25	33	230	771	63	3
Lancaster	35,547	1,320	1,340	0	19	35	25	280	882	79	20
Lebanon	17,064	494	496	0	13	4	17	71	366	23	2
Lima	40,321	3,286	3,310	5	66	126	252	755	1,861	221	24
Lorain	69,064	2,901	2,923	2	14	109	146	787	1,746	97	22
Lyndhurst	15,370	78	78	0	1	0	12	8	52	5	0
Madison Township	15,574	398	401	0	0	4	24	45	308	17	3
Mansfield	49,642	4,006	4,048	6	48	78	42	951	2,697	184	42
Marietta	14,602	458	465	0	17	5	10	78	318	30	7
Marion	35,530	1,874	1,890	0	11	33	26	432	1,312	60	16
Marysville	16,037	502	503	1	2	3	34	71	370	21	1
Mason	22,148	393	393	0	3	1	3	56	323	7	0
Maumee	15,328	924	927	1	1	19	5	120	754	24	3
Mayfield Heights	19,503	259	260	1	1	3	16	18	196	24	1
Mentor	50,579	1,578	1,585	0	8	20	17	162	1,284	87	7
Miamisburg	19,606	1,147	1,159	0	8	19	11	218	777	114	12
Miami Township	36,799	944	949	0	10	7	52	105	725	45	5
Middletown	51,915	3,753	3,762	1	20	77	70	624	2,820	141	9
Montgomery	10,224	235	235	0	0	6	3	22	193	11	0
Newark	46,556	2,598	2,631	2	19	41	37	552	1,843	104	33
Niles	21,058	2,610	2,655	1	6	32	97	179	2,164	131	45
North Canton	16,467	257	262	0	3	10	0	72	161	11	5
North College Hill	10,143	610	615	0	4	29	16	97	413	51	5
North Olmsted	34,318	668	668	1	0	11	12	24	567	53	0
North Ridgeville	22,472	433	433	0	4	6	24	70	305	24	0
North Royalton	28,819	407	407	2	9	1	8	34	334	19	0
Norton	11,592	435	435	0	0	6	4	83	304	38	0
Norwalk	16,335	459	463	0	0	3	1	80	364	11	4
Norwood	21,805	1,553	1,555	1	21	65	39	197	1,128	102	2
Oregon	19,471	1,205	1,210	1	2	10	30	144	955	63	5
Parma	86,169	1,774	1,792	2	17	41	55	382	1,147	130	18
Parma Heights	21,789	433	439	0	7	9	8	63	326	20	6
Perkins Township	12,636	372	373	0	0	5	10	10	344	3	1
Perrysburg[3]	17,047	486	489	0	1	6	11	72	385	11	3
Perry Township (Stark County)	29,300	644	651	1	3	9	37	123	406	65	7
Pierce Township	12,282	246	249	0	1	3	4	34	188	16	3
Piqua	20,863	1,267	1,281	0	5	22	14	211	988	27	14
Portsmouth	21,034	2,276	2,279	3	34	80	68	484	1,424	183	3
Ravenna	11,842	600	600	0	4	3	29	37	491	36	0
Reading	11,359	332	337	3	8	8	11	49	226	27	5
Reynoldsburg	32,262	1,216	1,228	0	7	27	17	177	932	56	12
Richmond Heights	11,009	431	431	0	0	10	5	19	366	31	0
Salem	12,270	64	64	0	0	0	6	12	42	4	0
Sandusky	28,011	2,081	2,082	1	10	37	74	337	1,552	70	1
Seven Hills	12,152	130	130	0	0	0	3	15	108	4	0
Shaker Heights	29,582	790	794	0	1	33	14	125	536	81	4
Sharonville	13,887	706	710	1	5	14	10	73	552	51	4
Solon	21,932	342	344	0	0	3	2	50	281	6	2
South Euclid	23,678	560	577	0	8	23	11	72	391	55	17

See footnotes at end of table.

Table 8

Offenses Known to Law Enforcement
by City 10,000 and over in Population, 2002—Continued

City by state	Population	Crime Index	Modified Crime Index[1]	Murder and non-negligent man-slaughter	Forcible rape	Robbery	Aggravated assault	Burglary	Larceny-theft	Motor vehicle theft	Arson[1]
OHIO—Continued											
Springboro	12,454	230	230	0	1	5	5	38	171	10	0
Springdale	10,626	1,229	1,232	0	6	35	5	59	1,042	82	3
Springfield	65,750	7,226	7,243	7	79	287	214	1,620	4,425	594	17
Springfield Township (Hamilton County)	37,759	822	822	0	3	21	25	187	524	62	0
Steubenville	19,129	1,227	1,229	0	16	46	96	150	851	68	2
Stow	32,332	773	786	1	2	18	7	132	592	21	13
Streetsboro	12,385	342	343	0	0	3	1	28	299	11	1
Sylvania	18,782	308	310	0	1	1	5	56	238	7	2
Sylvania Township	25,674	838	840	0	1	10	4	114	673	36	2
Tallmadge	16,488	476	480	0	6	8	15	87	341	19	4
Tiffin	18,244	797	798	0	9	3	6	146	613	20	1
Toledo[3]	315,501	26,717	27,204	28	185	1,378	1,592	5,811	14,510	3,213	487
Troy	22,131	831	831	1	18	10	7	102	650	43	0
University Heights	14,231	244	244	0	4	5	51	23	143	18	0
Urbana	11,682	522	528	0	4	3	11	86	406	12	6
Vandalia	14,690	567	573	0	11	7	5	101	409	34	6
Vermilion	10,992	481	483	0	3	2	5	75	371	25	2
Wadsworth	18,548	390	392	0	9	2	8	84	269	18	2
Warren	47,113	2,728	2,789	5	38	110	245	707	1,377	246	61
Warrensville Heights	15,200	504	505	0	5	21	41	96	270	71	1
Washington Court House	13,606	392	394	1	7	10	7	144	208	15	2
West Carrollton	13,901	692	708	0	8	9	7	108	465	95	16
West Chester Township	52,907	1,690	1,705	0	15	29	21	309	1,245	71	15
Westerville	35,530	1,129	1,139	1	2	18	12	192	867	37	10
Westlake	31,909	453	453	0	3	5	4	63	359	19	0
Whitehall	19,316	1,657	1,672	0	12	81	26	308	1,071	159	15
Willoughby	22,757	421	422	0	4	11	11	58	299	38	1
Willowick	14,447	282	282	0	1	5	11	57	174	34	0
Worthington	14,210	399	401	0	1	10	12	106	249	21	2
Xenia	24,309	1,259	1,264	0	4	27	1	189	1,011	27	5
Youngstown	82,518	5,915	6,196	33	54	298	574	1,832	2,631	493	281
Zanesville	25,740	2,358	2,374	1	25	64	57	383	1,729	99	16
OKLAHOMA											
Ada	15,887	994	1,003	3	13	5	69	226	630	48	9
Altus	21,715	1,165	1,167	2	16	17	22	439	637	32	2
Ardmore	24,007	1,977	1,984	2	9	26	252	325	1,301	62	7
Bartlesville	35,182	1,592	1,593	1	20	15	92	305	1,079	80	1
Bethany	20,560	853	859	1	9	16	47	174	555	51	6
Bixby	13,502	370	377	1	2	5	25	64	239	34	7
Broken Arrow	75,794	2,281	2,281	3	31	24	108	427	1,532	156	0
Chickasha	16,048	1,300	1,307	0	15	19	199	254	757	56	7
Claremore	16,071	623	625	1	8	2	46	79	449	38	2
Del City	22,404	1,044	1,055	0	14	35	58	239	599	99	11
Duncan	22,785	1,139	1,143	0	10	6	41	185	846	51	4
Durant	13,718	940	944	1	15	6	41	204	611	62	4
Edmond	69,168	1,761	1,772	1	15	14	43	385	1,229	74	11
Elk City	10,642	274	275	0	1	1	4	26	231	11	1
El Reno	16,414	594	596	1	4	9	46	109	380	45	2
Enid	47,632	2,985	2,989	0	34	25	192	638	1,969	127	4
Guthrie	10,048	438	447	1	5	6	48	94	272	12	9
Guymon	10,602	345	345	0	4	1	10	40	267	23	0
Lawton	93,915	5,515	5,550	6	57	151	452	1,281	3,247	321	35
McAlester	18,005	932	934	0	4	12	43	217	589	67	2
Miami	13,875	747	749	2	11	4	54	150	503	23	2
Midwest City	54,763	2,318	2,328	1	20	36	117	574	1,395	175	10
Moore	41,652	1,729	1,736	0	17	14	104	332	1,138	124	7
Muskogee	38,788	2,318	2,334	0	18	68	198	685	1,199	150	16
Mustang	13,320	454	454	2	0	2	37	63	332	18	0
Norman	96,888	3,769	3,783	1	34	44	145	1,057	2,352	136	14
Oklahoma City	512,448	49,929	50,157	38	445	1,169	2,562	8,314	33,686	3,715	228
Okmulgee	13,184	687	687	0	0	10	48	152	444	33	0
Owasso	18,732	645	650	0	4	5	30	94	462	50	5

See footnotes at end of table.

Table 8

Offenses Known to Law Enforcement
by City 10,000 and over in Population, 2002—Continued

City by state	Population	Crime Index	Modified Crime Index[1]	Murder and non-negligent man-slaughter	Forcible rape	Robbery	Aggravated assault	Burglary	Larceny-theft	Motor vehicle theft	Arson[1]
OKLAHOMA—Continued											
Ponca City	26,242	1,542	1,564	0	29	18	156	291	952	96	22
Sand Springs	17,669	704	709	0	9	14	33	128	451	69	5
Sapulpa	19,405	831	846	1	1	11	35	149	569	65	15
Shawnee	29,050	1,724	1,728	0	22	22	155	582	751	192	4
Stillwater	39,552	1,432	1,435	0	24	7	66	262	1,005	68	3
Tahlequah	14,638	650	652	1	8	8	36	137	422	38	2
The Village	10,284	629	630	0	1	5	31	136	430	26	1
Tulsa	397,953	30,119	30,365	26	243	901	3,153	6,313	15,918	3,565	246
Woodward	12,001	628	629	0	14	1	90	152	349	22	1
Yukon	21,305	653	656	1	1	3	19	118	486	25	3
OREGON											
Albany	42,047	2,783	2,791	0	10	37	26	288	2,230	192	8
Ashland	20,093	947	960	0	5	9	1	147	739	46	13
Baker City	10,149	398	399	0	10	3	13	56	295	21	1
Beaverton	78,357	3,350	3,375	0	19	53	114	420	2,410	334	25
Bend	53,551	3,344	3,362	2	17	28	98	509	2,506	184	18
Canby	13,165	465	475	0	1	5	8	48	369	34	10
Central Point	12,859	493	503	0	0	5	0	69	396	23	10
Coos Bay	15,824	686	697	0	16	5	14	133	472	46	11
Dallas	12,824	396	397	0	8	2	29	56	273	28	1
Eugene	141,928	9,308	9,408	2	56	155	256	1,209	6,824	806	100
Gladstone	11,773	583	584	0	1	5	1	66	431	79	1
Grants Pass	23,676	1,611	1,624	0	9	26	33	212	1,233	98	13
Gresham	92,844	6,154	6,212	3	62	141	276	817	3,956	899	58
Hermiston	13,539	785	787	0	5	4	0	107	618	51	2
Hillsboro	72,240	3,759	3,794	2	37	60	84	376	2,755	445	35
Keizer	33,145	1,426	1,429	0	7	13	30	147	1,091	138	3
Klamath Falls	20,031	841	846	0	7	25	29	204	503	73	5
La Grande	12,688	376	377	0	0	4	5	64	288	15	1
Lake Oswego	36,311	824	842	0	3	8	22	153	585	53	18
Lebanon	13,329	920	923	0	5	10	12	105	749	39	3
McMinnville	27,274	1,164	1,167	1	19	14	19	217	825	69	3
Medford	65,002	4,434	4,472	0	24	39	191	503	3,484	193	38
Milwaukie	21,090	1,071	1,081	0	9	13	22	148	752	127	10
Ontario	11,306	872	872	0	8	6	46	81	691	40	0
Oregon City	26,508	1,246	1,255	3	6	16	27	145	947	102	9
Pendleton	16,833	780	784	0	2	11	7	130	577	53	4
Portland	544,604	43,327	43,823	20	354	1,294	2,844	5,702	27,933	5,180	496
Redmond	13,875	1,224	1,226	1	13	5	8	166	959	72	2
Roseburg	20,602	1,148	1,167	0	8	9	16	160	898	57	19
Salem	140,931	12,389	12,412	6	79	156	103	1,415	9,277	1,353	23
Sherwood	12,136	346	348	0	2	0	0	45	288	11	2
Springfield	54,411	4,063	4,098	0	11	29	78	464	3,071	410	35
St. Helens	10,312	392	397	0	2	3	8	65	296	18	5
The Dalles	12,512	715	719	0	2	8	9	104	549	43	4
Tigard	42,429	2,442	2,457	0	14	41	54	288	1,858	187	15
Troutdale	14,181	564	567	0	2	13	10	74	423	42	3
Tualatin	23,458	1,028	1,028	0	2	11	28	130	748	109	0
West Linn	22,913	484	485	0	1	8	3	78	377	17	1
Wilsonville	14,401	697	698	0	7	6	9	82	515	78	1
Woodburn	20,688	1,579	1,587	1	5	15	21	192	1,131	214	8
PENNSYLVANIA											
Abington Township	56,350	1,197	1,201	2	5	29	21	187	867	86	4
Aliquippa	11,786	362	362	1	4	10	53	78	193	23	0
Allentown	107,101	5,944	6,025	9	58	294	254	1,212	3,615	502	81
Altoona	49,741	2,058	2,063	2	20	74	81	540	1,218	123	5
Aston Township	16,274	262	262	0	0	5	25	30	171	31	0
Baldwin Borough	20,087	275	275	1	7	9	13	52	164	29	0
Bensalem Township	58,691	2,197	2,213	0	11	55	62	264	1,505	300	16
Berks-Lehigh Regional	20,471	243	245	0	1	2	9	38	179	14	2
Bethel Park	33,703	388	388	0	3	9	12	66	282	16	0
Bethlehem	71,643	2,418	2,424	2	31	98	114	398	1,616	159	6

See footnotes at end of table.

Table 8

Offenses Known to Law Enforcement
by City 10,000 and over in Population, 2002—Continued

City by state	Population	Crime Index	Modified Crime Index[1]	Murder and non-negligent man-slaughter	Forcible rape	Robbery	Aggravated assault	Burglary	Larceny-theft	Motor vehicle theft	Arson[1]
PENNSYLVANIA—Continued											
Bethlehem Township	21,264	452	452	1	5	11	26	17	375	17	0
Bloomsburg Town	12,429	299	301	0	6	5	10	41	219	18	2
Brecknock Township	11,025	44	44	0	1	0	0	7	31	5	0
Bristol Township	55,766	2,098	2,125	1	12	74	84	268	1,393	266	27
Buckingham Township	16,515	169	169	0	1	0	5	21	137	5	0
Butler	15,187	953	956	0	15	24	142	119	623	30	3
Butler Township (Butler County)	17,261	479	481	0	6	13	16	45	384	15	2
Caln Township	11,968	397	397	0	2	10	54	37	275	19	0
Carlisle	18,049	558	561	1	7	16	17	68	431	18	3
Center Township	11,543	380	380	0	3	3	24	50	295	5	0
Chambersburg	17,941	881	888	1	17	24	232	120	457	30	7
Cheltenham Township	37,037	1,221	1,224	0	5	64	43	195	750	164	3
Chester	37,016	1,874	1,905	12	31	162	472	239	646	312	31
Chippewa Township	10,866	273	274	0	2	3	6	30	221	11	1
Coatesville	10,885	396	401	0	4	35	74	73	170	40	5
Colonial Regional	17,577	475	475	0	3	2	26	21	410	13	0
Columbia	10,357	287	287	0	3	18	26	50	161	29	0
Cranberry Township	23,729	425	427	0	2	9	19	32	354	9	2
Darby	10,344	683	688	1	13	29	238	103	227	72	5
Derry Township (Dauphin County)	21,366	573	575	0	5	6	21	68	451	22	2
Doylestown Township	17,697	254	256	0	2	2	8	24	205	13	2
Dunmore	14,080	140	140	0	0	1	2	15	114	8	0
East Hempfield Township	21,493	799	799	1	2	3	9	136	628	20	0
East Lampeter Township	13,615	842	844	0	1	15	3	62	741	20	2
East Norriton Township	13,269	257	257	1	1	4	4	21	212	14	0
Easton	26,378	1,193	1,204	1	21	52	143	158	753	65	11
East Pennsboro Township	18,335	407	411	0	4	18	10	60	296	19	4
Easttown Township	10,315	135	135	0	1	3	14	26	79	12	0
Elizabeth Township	13,900	157	157	0	0	0	21	37	85	14	0
Emmaus	11,362	321	325	1	3	2	20	39	252	4	4
Ephrata	13,271	278	280	0	3	2	23	39	195	16	2
Erie	104,173	3,560	3,601	4	71	196	179	702	2,241	167	41
Exeter Township (Berks County)	23,074	551	554	0	2	9	24	56	429	31	3
Fairview Township (York County)	14,384	418	420	1	6	4	32	45	318	12	2
Falls Township (Bucks County)	35,019	1,186	1,189	0	5	29	20	119	849	164	3
Ferguson Township	14,125	208	208	0	1	0	8	22	168	9	0
Franconia Township	11,574	69	69	0	2	0	11	9	40	7	0
Franklin Park	11,414	88	89	0	0	1	4	7	66	10	1
Greensburg	15,959	516	519	0	2	7	25	58	392	32	3
Hampden Township	24,241	361	362	0	0	8	6	49	281	17	1
Hampton Township	17,603	238	238	0	1	3	13	25	189	7	0
Hanover	14,599	550	566	0	7	7	16	62	444	14	16
Hanover Township (Luzerne County)	11,539	407	408	0	2	12	32	61	282	18	1
Harrisburg	49,165	2,928	2,957	12	40	345	273	577	1,575	106	29
Harrison Township	10,982	343	343	0	0	4	7	40	278	14	0
Hatfield Township	19,403	352	358	0	0	5	8	27	284	28	6
Haverford Township	48,711	689	689	0	1	15	12	71	550	40	0
Hazleton	23,432	540	544	0	5	20	27	97	319	72	4
Hermitage	16,228	596	598	0	0	6	20	51	505	14	2
Hilltown Township	12,156	223	223	0	2	4	18	26	158	15	0
Horsham Township	24,339	272	276	1	1	5	3	33	199	30	4
Indiana	14,961	356	356	0	11	9	24	45	258	9	0
Johnstown	28,714	1,207	1,221	2	5	55	87	326	660	72	14
Kingston	13,916	643	643	0	2	13	63	91	439	35	0
Lancaster	56,596	3,725	3,773	4	43	239	191	613	2,294	341	48
Lancaster Township (Lancaster County)	14,005	624	630	0	5	26	13	134	409	37	6
Lansdale	16,142	333	338	0	3	10	18	33	258	11	5
Lansdowne	11,093	281	283	0	3	10	50	37	162	19	2
Lebanon	24,569	1,275	1,282	1	16	59	88	186	843	82	7
Limerick Township	13,593	274	274	0	4	1	6	47	202	14	0
Logan Township	11,977	317	318	0	1	13	11	98	184	10	1
Lower Allen Township	17,513	318	319	0	1	8	5	49	249	6	1
Lower Burrell	12,664	194	194	1	2	8	11	23	134	15	0
Lower Gwynedd Township	10,468	157	163	0	0	1	9	16	121	10	6

See footnotes at end of table.

Table 8

Offenses Known to Law Enforcement
by City 10,000 and over in Population, 2002—Continued

City by state	Population	Crime Index	Modified Crime Index[1]	Murder and non-negligent man-slaughter	Forcible rape	Robbery	Aggravated assault	Burglary	Larceny-theft	Motor vehicle theft	Arson[1]
PENNSYLVANIA—Continued											
Lower Makefield Township	32,825	442	442	0	1	3	2	98	314	24	0
Lower Merion Township	60,113	942	943	5	0	32	15	145	678	67	1
Lower Moreland Township	11,330	238	240	0	3	1	18	52	153	11	2
Lower Paxton Township	44,620	1,107	1,121	1	11	34	23	131	858	49	14
Lower Pottsgrove Township	11,262	225	226	0	1	3	9	31	164	17	1
Lower Providence Township	22,488	314	316	1	3	5	5	39	231	30	2
Lower Salford Township	12,950	65	65	0	2	1	4	9	46	3	0
Lower Southampton Township	19,361	386	388	0	1	4	19	32	301	29	2
Manheim Township	33,846	1,088	1,093	2	1	15	20	191	805	54	5
Marple Township	23,842	338	342	0	0	2	16	36	268	16	4
McCandless	29,150	384	388	0	0	4	8	40	323	9	4
McKeesport	24,146	1,239	1,241	2	11	57	250	275	574	70	2
Meadville	13,746	401	408	0	7	15	20	64	277	18	7
Middletown Township	44,335	1,502	1,520	1	10	20	53	175	1,141	102	18
Millcreek Township	52,359	1,021	1,021	2	6	18	31	225	695	44	0
Monroeville	29,478	951	965	0	4	23	67	78	656	123	14
Montgomery Township	22,122	557	559	0	0	10	5	30	494	18	2
Moon Township	22,388	419	419	1	2	6	11	55	323	21	0
Mount Lebanon	33,162	355	356	1	0	3	33	71	237	10	1
Muhlenberg Township	16,376	658	667	1	1	17	8	55	519	57	9
Munhall	12,318	165	165	0	0	3	1	35	106	20	0
Murrysville	18,955	257	258	1	2	6	2	55	175	16	1
Nanticoke	11,004	302	302	0	5	9	5	44	225	14	0
Nether Providence Township	13,515	160	161	0	0	2	19	23	109	7	1
Newberry Township	14,395	291	291	1	3	1	0	54	198	34	0
New Britain Township	10,745	149	149	0	2	1	6	12	126	2	0
New Castle	26,425	1,398	1,419	2	12	82	117	357	747	81	21
New Kensington	14,765	585	588	1	5	21	45	101	350	62	3
Newtown Township (Bucks County)	18,286	244	245	0	0	2	29	10	196	7	1
Newtown Township (Delaware County)	11,751	161	162	0	0	1	10	23	124	3	1
Norristown	31,419	1,851	1,865	5	27	167	176	389	864	223	14
Northampton Township	39,558	326	326	1	3	1	10	41	261	9	0
Northern York Regional	49,951	1,065	1,071	2	4	19	13	133	842	52	6
North Fayette Township	12,308	412	413	0	0	3	6	28	359	16	1
North Huntingdon Township	29,251	332	333	0	1	4	15	70	211	31	1
North Lebanon Township	10,676	441	441	0	6	3	21	24	369	18	0
North Middleton Township	10,242	81	82	1	1	3	1	12	57	6	1
North Strabane Township	10,101	227	227	0	1	1	20	30	163	12	0
North Versailles Township	11,174	351	351	1	2	13	41	26	245	23	0
Oil City	11,555	365	368	0	5	3	15	33	295	14	3
Patton Township	11,471	220	226	0	4	3	0	24	183	6	6
Penn Hills	47,015	1,353	1,359	5	17	53	73	277	790	138	6
Penn Township (Westmoreland County)	19,677	52	52	0	0	1	8	12	31	0	0
Penn Township (York County)	14,656	220	223	0	0	3	16	24	164	13	3
Peters Township	17,644	223	228	1	3	5	12	34	162	6	5
Philadelphia	1,524,226	83,392		288	1,035	8,869	9,865	11,244	38,789	13,302	
Phoenixville	14,854	520	521	0	2	9	31	39	426	13	1
Pine-Marshall-Bradford Woods	14,894	338	338	0	1	0	12	33	281	11	0
Pittsburgh	342,529	19,737	19,851	47	148	1,616	1,983	3,298	10,108	2,537	114
Plains Township	10,954	347	347	3	6	6	44	45	221	22	0
Plumstead Township	11,459	198	200	0	2	1	2	29	148	16	2
Plymouth Township (Montgomery County)	16,116	766	771	0	4	18	37	86	557	64	5
Pocono Mountain Regional	29,210	813	821	0	11	11	22	276	431	62	8
Pottstown	21,955	1,336	1,347	1	13	60	125	185	865	87	11
Pottsville	15,617	376	378	1	6	8	40	34	253	34	2
Radnor Township	31,013	488	494	0	1	8	12	68	379	20	6
Reading	81,565	6,218	6,289	19	55	510	503	1,503	2,802	826	71
Richland Township (Cambria County)	12,654	330	331	0	3	7	48	34	225	13	1
Ridley Township	30,926	644	644	1	5	18	65	62	429	64	0
Robinson Township (Allegheny County)	12,343	463	463	0	2	9	5	42	384	21	0

See footnotes at end of table.

Table 8

Offenses Known to Law Enforcement
by City 10,000 and over in Population, 2002—Continued

City by state	Population	Crime Index	Modified Crime Index[1]	Murder and non-negligent man-slaughter	Forcible rape	Robbery	Aggravated assault	Burglary	Larceny-theft	Motor vehicle theft	Arson[1]
PENNSYLVANIA—Continued											
Ross Township	32,694	912	915	0	0	10	23	70	760	49	3
Salisbury Township	13,557	392	394	0	1	3	33	28	301	26	2
Sandy Township	11,607	185	186	0	0	0	27	21	127	10	1
Scranton	76,751	2,549	2,549	1	39	92	90	503	1,636	188	0
Shaler Township	29,888	424	424	0	1	9	18	46	319	31	0
Sharon	16,400	791	792	0	8	24	126	148	448	37	1
Silver Spring Township	10,639	254	256	0	1	2	1	17	222	11	2
South Fayette Township	12,325	115	117	0	1	1	11	22	72	8	2
South Park Township	14,403	54	55	0	2	1	2	18	26	5	1
South Whitehall Township	18,107	623	624	0	0	5	15	58	523	22	1
Springettsbury Township	23,988	1,088	1,088	0	2	13	6	82	953	32	0
Springfield Township (Delaware County)	23,782	751	751	1	2	9	38	60	568	73	0
Springfield Township (Montgomery County)	19,619	207	209	2	0	8	7	24	153	13	2
Spring Garden Township	12,026	379	382	0	1	15	5	39	303	16	3
Spring Township (Berks County)	21,901	250	253	0	1	5	7	32	185	20	3
State College	51,792	925	931	2	7	10	26	87	777	16	6
St. Marys City	14,566	319	319	0	1	1	17	44	239	17	0
Stroud Area Regional	29,752	917	917	3	6	21	15	108	714	50	0
Sunbury	10,657	549	555	0	11	2	87	70	361	18	6
Susquehanna Township (Dauphin County)	21,991	702	717	0	7	25	5	83	562	20	15
Towamencin Township	17,675	198	205	0	1	2	12	20	154	9	7
Tredyffrin Township	29,190	696	699	1	4	5	24	59	588	15	3
Uniontown	12,476	663	675	1	3	37	33	110	417	62	12
Upper Allen Township	15,406	192	194	0	2	3	4	41	135	7	2
Upper Chichester Township	16,916	597	601	0	6	22	27	59	415	68	4
Upper Darby Township	82,181	1,542	1,542	4	7	91	65	139	1,030	206	0
Upper Dublin Township	25,991	302	302	0	2	3	18	41	225	13	0
Upper Gwynedd Township	14,306	193	197	0	0	3	8	23	150	9	4
Upper Merion Township	26,981	1,443	1,444	0	2	19	16	79	1,238	89	1
Upper Moreland Township	25,103	395	402	1	3	6	15	42	306	22	7
Upper Providence Township (Delaware County)	10,555	58	58	0	2	0	4	17	31	4	0
Upper Providence Township (Montgomery County)	15,466	186	186	0	0	0	5	30	137	14	0
Upper Saucon Township	11,991	112	115	0	1	0	5	17	83	6	3
Upper Southampton Township	15,833	223	223	0	1	1	21	26	159	15	0
Upper St. Clair Township	20,141	103	104	0	0	3	2	14	79	5	1
Uwchlan Township	16,649	287	287	0	4	5	24	49	188	17	0
Warminster Township	31,521	613	621	1	4	20	24	58	467	39	8
Warren	10,304	152	153	0	1	0	7	38	103	3	1
Warrington Township	17,658	269	273	0	3	3	21	33	198	11	4
Warwick Township (Bucks County)	12,030	120	122	0	1	0	1	21	94	3	2
Warwick Township (Lancaster County)	15,543	83	83	0	0	0	1	12	64	6	0
Washington Township (Franklin County)	11,610	204	204	0	3	4	13	28	144	12	0
West Chester	17,940	678	681	0	12	43	46	120	388	69	3
West Goshen Township	20,585	565	566	0	3	6	24	48	466	18	1
West Hempfield Township	15,194	355	356	0	1	1	4	53	275	21	1
West Lampeter Township	13,203	196	196	0	0	2	3	27	153	11	0
West Manchester Township	17,110	797	797	0	5	20	18	75	651	28	0
West Norriton Township	14,967	328	328	0	2	3	33	46	228	16	0
Westtown-East Goshen Township	13,088	381	382	0	2	1	39	73	250	16	1
West Whiteland Township	16,572	585	587	0	1	5	6	49	506	18	2
Whitehall	14,508	57	57	0	2	2	4	9	33	7	0
Whitehall Township	25,006	1,118	1,137	0	2	18	33	109	886	70	19
Whitpain Township	18,643	232	232	0	2	2	6	40	169	13	0
Wilkes-Barre	43,312	2,329	2,343	3	15	113	121	378	1,485	214	14
Wilkinsburg	19,280	909	916	1	12	81	97	239	293	186	7
Williamsport	30,841	1,473	1,478	1	10	66	51	221	1,061	63	5
Yeadon	11,814	342	349	0	5	16	35	45	183	58	7
York Area Regional	44,731	819	820	1	5	14	49	148	578	24	1

See footnotes at end of table.

Table 8

Offenses Known to Law Enforcement
by City 10,000 and over in Population, 2002—Continued

City by state	Population	Crime Index	Modified Crime Index[1]	Murder and non-negligent man-slaughter	Forcible rape	Robbery	Aggravated assault	Burglary	Larceny-theft	Motor vehicle theft	Arson[1]
RHODE ISLAND											
Barrington	17,162	369	385	0	4	2	5	86	268	4	16
Bristol	22,928	440	444	0	2	1	24	38	349	26	4
Burrillville	16,119	244	249	0	3	1	18	45	169	8	5
Central Falls	19,315	674	681	2	16	29	71	128	324	104	7
Coventry	34,355	603	613	1	9	9	31	135	391	27	10
Cranston	80,887	2,632	2,648	0	27	44	76	454	1,745	286	16
Cumberland	32,490	538	549	0	10	9	12	82	415	10	11
East Greenwich	13,212	186	187	0	0	1	4	38	135	8	1
East Providence	49,683	1,025	1,037	0	13	21	51	191	675	74	12
Glocester	10,152	94	98	0	0	0	11	25	53	5	4
Johnston	28,771	1,003	1,021	0	4	10	42	154	698	95	18
Lincoln	21,325	465	465	0	0	6	1	65	332	61	0
Middletown	17,688	444	445	1	7	2	13	69	348	4	1
Narragansett	16,695	356	357	0	4	0	13	56	270	13	1
Newport	27,013	1,576	1,589	0	13	20	109	307	1,066	61	13
North Kingstown	26,864	571	576	1	4	0	12	93	431	30	5
North Providence	33,073	663	665	0	5	21	44	100	415	78	2
North Smithfield	10,835	228	232	0	0	0	9	37	178	4	4
Pawtucket	74,448	3,209	3,241	1	34	78	147	574	1,917	458	32
Portsmouth	17,500	253	256	0	2	1	17	39	189	5	3
Providence	177,162	13,864	14,188	23	109	550	620	2,186	7,515	2,861	324
Scituate	10,535	155	157	0	1	0	6	36	106	6	2
Smithfield	21,034	382	388	0	2	4	9	44	314	9	6
South Kingstown	28,491	394	405	0	7	3	17	87	268	12	11
Tiverton	15,572	245	247	0	2	2	5	60	156	20	2
Warren	11,592	336	341	0	2	1	13	35	277	8	5
Warwick	87,560	2,931	2,962	2	17	34	76	384	2,084	334	31
Westerly	23,435	365	366	1	2	2	5	58	278	19	1
West Warwick	30,185	726	743	1	9	10	49	148	495	14	17
Woonsocket	44,107	1,551	1,579	2	51	48	106	327	894	123	28
SOUTH CAROLINA											
Aiken	25,938	1,334	1,337	4	9	23	64	163	1,018	53	3
Anderson	26,120	1,758		3	10	49	176	331	1,051	138	
Beaufort	13,257	999	1,001	1	6	40	124	161	614	53	2
Cayce	12,438	850	851	1	3	17	62	143	571	53	1
Charleston	98,942	6,997	7,002	13	37	259	541	1,021	4,254	872	5
Clemson	12,222	393	395	0	1	9	8	66	264	45	2
Columbia	119,036	10,307		10	83	497	949	1,639	6,213	916	
Conway	12,067	1,438	1,440	2	6	37	127	235	962	69	2
Easley	18,175	757	760	0	7	13	35	126	526	50	3
Florence	30,966	3,635	3,653	3	19	113	252	540	2,524	184	18
Forest Acres	10,809	985		0	0	29	66	116	737	37	
Gaffney	13,276	842	844	1	11	30	72	195	493	40	2
Goose Creek	29,901	846	851	1	3	22	52	148	570	50	5
Greenville	57,331	4,652	4,659	9	45	172	446	622	3,075	283	7
Greenwood	22,595	1,828	1,838	2	9	53	325	284	1,092	63	10
Greer	17,242	836	846	1	8	32	56	124	556	59	10
Hanahan	13,244	658	660	0	4	13	36	128	402	75	2
Irmo	11,301	385	387	0	8	9	42	62	249	15	2
Laurens	10,151	630	635	1	3	26	140	100	340	20	5
Lexington	10,025	405	407	0	0	7	26	37	325	10	2
Mauldin	15,585	533	540	0	5	14	56	63	365	30	7
Mount Pleasant	48,739	1,796	1,804	0	1	34	55	169	1,427	110	8
Myrtle Beach	23,299	4,869		2	42	158	273	835	3,106	453	
Newberry	10,831	575	576	0	3	11	86	50	411	14	1
North Augusta	17,991	902	903	1	6	29	55	140	610	61	1
North Charleston	81,530	8,884	8,935	16	103	441	794	1,357	4,891	1,282	51
North Myrtle Beach	11,234	1,390	1,391	0	18	39	43	245	942	103	1
Orangeburg	13,067	1,284	1,287	1	15	33	165	262	739	69	3
Rock Hill	50,946	3,633	3,638	5	21	115	403	708	2,173	208	5
Simpsonville	14,692	684	686	0	4	11	77	79	484	29	2
Spartanburg	40,615	4,582	4,599	3	22	152	601	727	2,754	323	17
Summerville	28,411	1,495		0	7	35	146	247	973	87	

See footnotes at end of table.

Table 8

Offenses Known to Law Enforcement
by City 10,000 and over in Population, 2002—Continued

City by state	Population	Crime Index	Modified Crime Index[1]	Murder and non-negligent man-slaughter	Forcible rape	Robbery	Aggravated assault	Burglary	Larceny-theft	Motor vehicle theft	Arson[1]
SOUTH CAROLINA—Continued											
Sumter	40,583	3,592		4	20	120	384	671	2,095	298	
West Columbia	13,374	1,498	1,501	1	6	64	247	195	879	106	3
SOUTH DAKOTA											
Aberdeen	24,861	573	574	0	10	0	19	114	409	21	1
Brookings	18,656	482	484	0	3	0	6	76	389	8	2
Mitchell	14,678	497	501	0	8	2	28	77	367	15	4
Pierre	13,990	537	537	0	7	1	22	38	446	23	0
Rapid City	60,098	2,930	2,941	0	53	25	136	515	2,070	131	11
Sioux Falls	124,997	4,189	4,242	1	115	52	228	652	2,946	195	53
Watertown	20,403	789	791	0	12	2	30	158	547	40	2
Yankton	13,639	405	405	0	13	2	15	34	322	19	0
TENNESSEE											
Athens	13,471	1,166	1,168	0	7	18	186	217	665	73	2
Brentwood	23,890	558	565	1	1	5	8	68	462	13	7
Bristol	25,292	1,475	1,477	1	4	13	103	189	1,083	82	2
Brownsville	10,952	718	719	0	8	23	145	124	377	41	1
Chattanooga	158,507	15,867	15,939	24	112	625	1,638	2,574	9,462	1,432	72
Clarksville	105,419	5,962	5,982	6	44	82	462	768	4,330	270	20
Cleveland	37,898	2,373	2,378	3	29	29	210	340	1,653	109	5
Collierville	32,477	651	656	0	2	8	47	63	473	58	5
Columbia	33,682	2,407	2,417	1	10	57	281	459	1,496	103	10
Cookeville	24,377	1,437	1,445	2	6	23	51	214	1,059	82	8
Dickson	12,476	930	932	0	10	8	59	100	697	56	2
Dyersburg	17,783	1,450	1,454	0	15	28	192	207	950	58	4
East Ridge	21,032	1,286	1,292	0	6	17	77	223	869	94	6
Elizabethton	13,626	833	836	0	7	1	63	140	586	36	3
Franklin	42,636	1,136	1,140	0	8	15	55	128	852	78	4
Gallatin	23,671	1,515	1,522	0	17	23	132	195	1,083	65	7
Germantown	38,057	861	866	0	2	10	21	140	652	36	5
Goodlettsville	14,042	1,081	1,081	0	1	23	51	129	779	98	0
Greeneville	15,487	954	956	0	13	20	61	113	686	61	2
Hendersonville	41,391	1,086	1,093	0	12	3	114	189	719	49	7
Jackson	60,775	4,661	4,676	3	38	182	462	836	2,788	352	15
Johnson City	56,522	3,896	3,911	4	20	77	263	538	2,767	227	15
Kingsport	45,757	3,248	3,263	2	29	43	295	477	2,267	135	15
Knoxville	177,191	11,983	12,121	21	74	553	1,308	2,135	6,680	1,212	138
La Vergne	19,041	643	654	0	3	6	103	91	393	47	11
Lawrenceburg	11,001	963	972	0	10	10	157	125	639	22	9
Lebanon	20,619	1,388	1,389	2	15	25	140	312	804	90	1
Lewisburg	10,611	439	441	0	3	4	37	100	279	16	2
Martin	10,715	315	317	0	5	7	17	34	239	13	2
Maryville	23,559	809	819	1	12	10	39	156	544	47	10
McMinnville	12,991	756	758	0	5	9	41	142	502	57	2
Memphis	662,441	65,846	66,121	151	517	4,240	5,538	16,340	29,841	9,219	275
Millington	10,631	748	750	0	4	15	60	144	476	49	2
Morristown	25,439	1,921	1,938	4	7	33	124	211	1,426	116	17
Mount Juliet	12,601	547	548	0	4	4	48	82	380	29	1
Murfreesboro	70,122	3,688	3,695	0	22	64	387	471	2,544	200	7
Nashville	560,596	46,018	46,180	61	403	2,081	6,138	7,468	25,082	4,785	162
Oak Ridge	27,907	1,868	1,876	0	17	48	100	326	1,298	79	8
Red Bank	12,654	561	563	1	7	8	85	135	292	33	2
Sevierville	11,980	1,015	1,018	0	4	6	43	152	742	68	3
Shelbyville	16,411	684	688	1	3	20	68	151	409	32	4
Smyrna	26,054	1,128	1,135	1	7	11	79	144	826	60	7
Soddy-Daisy	11,749	402	402	0	1	4	43	93	236	25	0
Springfield	14,601	953	954	0	15	25	157	75	633	48	1
Tullahoma	18,335	1,251	1,254	0	2	21	60	270	838	60	3
Union City	11,083	939	947	0	2	10	84	145	654	44	8

See footnotes at end of table.

Table 8

Offenses Known to Law Enforcement

by City 10,000 and over in Population, 2002—Continued

City by state	Population	Crime Index	Modified Crime Index[1]	Murder and non-negligent man-slaughter	Forcible rape	Robbery	Aggravated assault	Burglary	Larceny-theft	Motor vehicle theft	Arson[1]
TEXAS											
Abilene	121,089	5,394	5,431	4	63	111	266	1,289	3,432	229	37
Addison	14,797	1,105	1,112	1	4	24	36	156	763	121	7
Alamo	15,416	942	945	0	0	17	31	104	736	54	3
Alice	19,856	1,635	1,652	0	6	4	197	318	1,059	51	17
Allen	45,492	1,506	1,509	0	8	14	49	404	989	42	3
Alvin	22,366	938	944	0	9	24	56	159	623	67	6
Amarillo	181,355	13,473	13,539	7	109	330	1,033	2,468	8,566	960	66
Andrews	10,081	293	293	0	0	0	24	63	195	11	0
Angleton	18,937	621	621	3	11	2	88	105	378	34	0
Arlington	347,789	23,594	23,667	14	152	794	1,242	3,638	15,746	2,008	73
Athens	11,800	650	653	0	3	16	101	152	344	34	3
Austin	685,784	42,979	43,131	25	256	1,174	1,748	6,916	29,725	3,135	152
Azle	10,027	435	437	0	1	1	35	70	316	12	2
Balch Springs	20,237	1,364	1,367	3	4	42	83	263	811	158	3
Bay City	19,498	1,181	1,184	0	0	31	76	256	777	41	3
Baytown	69,387	3,303	3,325	2	33	79	131	617	2,159	282	22
Beaumont	118,934	10,443	10,509	7	172	408	563	1,722	7,015	556	66
Bedford	49,251	1,913	1,923	0	18	26	43	316	1,377	133	10
Beeville	13,713	470	472	0	7	3	32	92	318	18	2
Bellaire	16,338	522	524	0	2	34	7	124	329	26	2
Belton	15,274	637	639	0	0	7	29	130	459	12	2
Benbrook	21,107	483	488	2	5	9	9	107	308	43	5
Big Spring	26,356	1,105	1,111	1	16	8	43	318	667	52	6
Bonham	10,435	558	563	0	6	2	49	105	359	37	5
Borger	14,938	811	816	1	14	6	25	161	580	24	5
Brenham	14,108	769	775	0	9	10	80	152	457	61	6
Brownsville	145,941	12,759	12,785	1	32	181	592	1,207	10,266	480	26
Brownwood	19,650	1,578	1,582	0	15	11	193	288	915	156	4
Bryan	68,583	4,447	4,470	3	60	81	346	858	2,879	220	23
Burkburnett	11,413	246	249	0	0	2	14	66	162	2	3
Burleson	21,909	1,087	1,092	0	6	11	19	157	836	58	5
Canyon	13,448	214	214	0	2	0	2	29	178	3	0
Carrollton	114,453	4,289	4,329	1	18	90	148	819	2,802	411	40
Cedar Hill	33,521	1,401	1,411	0	17	16	121	358	776	113	10
Cedar Park	27,209	580	584	0	9	13	42	114	378	24	4
Cleburne	27,162	1,778	1,784	1	28	14	85	230	1,333	87	6
Clute	10,888	662	664	0	8	6	49	106	440	53	2
College Station	70,911	2,972	2,975	2	37	16	86	354	2,374	103	3
Colleyville	20,510	348	350	0	2	2	9	60	269	6	2
Conroe	38,450	3,044	3,051	2	25	139	187	540	1,973	178	7
Converse	12,021	303	303	0	11	2	7	69	191	23	0
Coppell	37,558	923	924	0	5	9	15	245	620	29	1
Copperas Cove	30,909	1,275	1,277	0	4	14	118	282	804	53	2
Corinth	11,829	235	235	0	4	1	4	56	162	8	0
Corpus Christi	289,803	21,237	21,386	19	243	511	1,290	3,581	14,147	1,446	149
Corsicana	25,575	1,652	1,659	0	17	31	42	349	1,123	90	7
Dallas	1,241,481	112,040	113,607	196	656	8,041	8,125	20,351	56,306	18,365	1,567
Deer Park	29,789	596	598	0	5	12	16	108	409	46	2
Del Rio	35,374	1,254	1,255	2	2	10	54	190	913	83	1
Denison	23,787	1,267	1,269	0	0	22	47	240	861	97	2
Denton	84,121	3,880	3,912	2	65	78	229	673	2,655	178	32
DeSoto	39,321	1,901	1,910	2	11	35	92	513	1,116	132	9
Dickinson	17,854	594	594	0	6	18	30	130	349	61	0
Donna	15,426	1,089	1,100	1	4	27	54	180	765	58	11
Dumas	14,359	582	590	0	9	8	46	74	423	22	8
Duncanville	37,687	1,928	1,935	5	13	57	104	386	1,119	244	7
Eagle Pass	23,411	941	947	0	0	4	32	94	734	77	6
Edinburg	50,622	5,189	5,228	3	18	45	218	605	4,051	249	39
El Campo	11,433	555	557	1	7	3	44	125	350	25	2
El Paso	588,750	26,998	27,108	14	221	575	3,082	2,221	18,887	1,998	110
Ennis	16,759	908	913	1	16	14	51	134	652	40	5
Euless	48,052	1,714	1,727	1	6	30	70	262	1,207	138	13
Farmers Branch	28,732	1,382	1,382	1	4	37	30	224	864	222	0
Flower Mound	52,958	765	766	2	8	10	30	161	529	25	1
Forest Hill	13,525	582	582	3	5	27	57	141	281	68	0

See footnotes at end of table.

Table 8

Offenses Known to Law Enforcement
by City 10,000 and over in Population, 2002—Continued

City by state	Population	Crime Index	Modified Crime Index[1]	Murder and non-negligent man-slaughter	Forcible rape	Robbery	Aggravated assault	Burglary	Larceny-theft	Motor vehicle theft	Arson[1]
TEXAS—Continued											
Fort Worth	558,493	44,797	45,065	53	321	1,648	2,221	9,736	26,881	3,937	268
Freeport	13,273	598	601	2	13	13	32	169	337	32	3
Friendswood	30,329	474	481	1	8	11	25	100	301	28	7
Frisco	35,214	1,482	1,482	1	13	16	48	398	953	53	0
Gainesville	16,230	1,017	1,019	1	1	13	118	197	624	63	2
Galena Park	11,064	335	335	0	10	6	24	93	176	26	0
Garland	225,371	9,734	9,777	11	44	286	287	1,868	6,349	889	43
Gatesville	16,285	262	262	1	5	0	44	54	154	4	0
Georgetown	29,601	599	601	1	2	11	28	82	432	43	2
Grand Prairie	133,099	7,924	7,958	3	68	193	259	1,291	4,804	1,306	34
Grapevine	43,931	1,898	1,925	2	9	27	60	272	1,331	197	27
Greenville	25,027	2,447	2,457	0	14	63	240	474	1,539	117	10
Groves	16,434	745	745	0	1	28	13	157	487	59	0
Haltom City	40,754	2,007	2,026	0	9	30	108	500	1,207	153	19
Harker Heights	18,078	849	850	1	10	6	26	158	602	46	1
Harlingen	60,126	4,041	4,051	5	27	54	203	795	2,730	227	10
Henderson	11,775	954	955	2	17	9	159	123	619	25	1
Hereford	15,246	658	661	0	3	3	70	170	393	19	3
Hewitt	11,578	288	288	0	1	2	8	54	215	8	0
Highland Village	12,715	151	152	1	0	1	10	40	92	7	1
Houston	2,040,583	149,247	150,943	256	892	11,212	12,598	26,905	73,445	23,939	1,696
Humble	15,228	1,630	1,632	0	14	56	48	136	1,151	225	2
Huntsville	36,639	1,138	1,143	0	7	34	127	193	712	65	5
Hurst	37,887	2,649	2,655	1	19	48	82	272	2,081	146	6
Irving	200,144	10,812	10,861	5	47	250	501	1,634	7,077	1,298	49
Jacinto City	10,760	464	467	0	0	24	18	82	269	71	3
Jacksonville	14,485	721	725	1	25	13	43	174	423	42	4
Katy	12,299	631	633	0	6	7	59	39	490	30	2
Keller	28,562	608	613	0	4	4	76	113	394	17	5
Kerrville	21,335	729	734	0	6	5	15	133	535	35	5
Kilgore	11,804	1,066	1,066	0	14	7	43	179	785	38	0
Killeen	90,779	6,505	6,532	3	77	155	476	1,756	3,700	338	27
Kingsville	26,714	1,712	1,712	3	18	17	199	267	1,154	54	0
Lake Jackson	27,560	1,005	1,006	0	4	7	27	134	797	36	1
La Marque	14,291	901	903	3	11	24	36	220	530	77	2
Lamesa	10,395	307	307	0	5	2	42	73	177	8	0
Lancaster	27,047	1,741	1,751	0	7	44	175	408	925	182	10
La Porte	33,299	762	776	2	14	14	49	191	427	65	14
Laredo	184,435	12,952	13,029	7	58	203	839	1,898	9,064	883	77
League City	47,466	1,249	1,249	2	2	14	15	225	918	73	0
Levelland	13,438	375	377	0	5	4	36	69	247	14	2
Lewisville	81,196	4,231	4,239	4	41	69	97	617	2,950	453	8
Lockhart	12,132	417	417	0	10	4	45	88	256	14	0
Longview	76,608	5,771	5,794	6	147	171	251	1,047	3,654	495	23
Lubbock	208,447	14,371	14,436	11	133	303	2,067	2,979	8,307	571	65
Lufkin	34,164	2,013	2,021	1	18	35	118	443	1,286	112	8
Mansfield	29,279	1,067	1,074	0	4	13	42	305	667	36	7
Marshall	25,000	1,493	1,495	0	18	30	61	306	982	96	2
McAllen	111,150	8,982	9,040	4	12	178	339	1,074	6,684	691	58
McKinney	56,789	2,596	2,622	2	54	46	91	528	1,715	160	26
Memorial Villages	11,916	174	174	0	0	2	2	45	115	10	0
Mercedes	14,257	301	301	0	1	1	23	41	216	19	0
Mesquite	130,065	6,480	6,532	9	5	135	298	689	4,528	816	52
Midland	99,224	4,143	4,158	2	69	74	416	839	2,545	198	15
Mineral Wells	17,700	793	797	0	16	9	14	139	562	53	4
Mission	47,429	2,849	2,849	2	2	19	57	519	1,970	280	0
Missouri City	55,268	1,459	1,474	5	13	60	74	325	866	116	15
Mount Pleasant	14,555	777	784	0	0	6	55	124	543	49	7
Nacogdoches	31,246	1,229	1,233	0	13	18	184	220	755	39	4
Nederland	18,198	805	805	1	4	10	18	130	586	56	0
New Braunfels	38,119	2,726	2,736	1	18	24	249	327	2,001	106	10
North Richland Hills	58,111	2,957	2,957	1	25	35	97	422	2,236	141	0
Odessa	94,990	5,747	5,778	3	33	89	414	948	4,020	240	31
Orange	19,473	1,294	1,302	1	15	32	125	260	767	94	8
Palestine	18,381	1,029	1,039	1	10	14	45	202	707	50	10

See footnotes at end of table.

Table 8

Offenses Known to Law Enforcement
by City 10,000 and over in Population, 2002—Continued

City by state	Population	Crime Index	Modified Crime Index[1]	Murder and non-negligent man-slaughter	Forcible rape	Robbery	Aggravated assault	Burglary	Larceny-theft	Motor vehicle theft	Arson[1]
TEXAS—Continued											
Pampa	18,683	1,521	1,524	0	10	20	76	431	956	28	3
Paris	27,051	3,272	3,277	3	58	43	314	536	2,222	96	5
Pasadena	147,979	7,184	7,268	7	68	154	390	1,379	4,402	784	84
Pearland	39,315	1,387	1,393	2	25	25	45	214	971	105	6
Pflugerville	17,062	436	443	0	1	2	13	74	321	25	7
Pharr	48,737	3,086	3,095	7	22	81	194	524	2,178	80	9
Plainview	23,330	1,344	1,347	0	11	18	73	267	947	28	3
Plano	231,912	9,020	9,042	6	40	145	478	1,326	6,505	520	22
Port Arthur	60,326	2,883	2,912	6	14	170	178	866	1,357	292	29
Portland	15,487	484	486	0	7	1	24	76	361	15	2
Port Lavaca	12,571	495	497	0	15	3	19	117	306	35	2
Port Neches	14,207	588	589	0	4	3	25	111	411	34	1
Raymondville	10,166	572	578	1	0	10	51	215	279	16	6
Richardson	95,888	3,812	3,813	0	15	97	170	716	2,487	327	1
Richmond	11,574	578	586	1	4	14	38	102	400	19	8
Rio Grande City	12,454	414	415	2	3	3	65	79	210	52	1
Robstown	13,294	770	775	0	4	21	81	214	416	34	5
Rockwall	18,777	694	696	0	8	12	19	129	464	62	2
Roma	10,045	290	290	1	4	0	22	82	127	54	0
Rosenberg	25,113	1,185	1,195	0	15	34	75	216	771	74	10
Round Rock	63,857	1,813	1,817	0	20	31	65	278	1,361	58	4
Rowlett	46,484	1,065	1,069	0	10	9	26	265	694	61	4
Sachse	10,185	202	204	0	6	1	15	59	112	9	2
Saginaw	12,925	411	413	0	7	0	9	90	282	23	2
San Angelo	92,375	5,718	5,745	0	55	50	287	1,048	4,055	223	27
San Antonio	1,195,592	94,132	94,665	100	464	2,114	7,091	13,368	65,251	5,744	533
San Benito	24,488	2,089	2,089	0	6	13	24	265	1,698	83	0
San Juan	27,396	1,286	1,295	1	0	24	54	242	901	64	9
San Marcos	36,279	1,593	1,602	0	34	34	78	234	1,133	80	9
Schertz	19,526	515	515	0	5	8	25	75	390	12	0
Seagoville	11,304	605	605	0	10	9	32	128	338	88	0
Seguin	22,991	1,687	1,688	3	7	19	73	281	1,262	42	1
Sherman	36,643	2,378	2,385	0	12	56	112	359	1,742	97	7
Snyder	11,262	277	279	0	1	3	10	77	172	14	2
Socorro	28,360	425	428	0	5	2	42	95	241	40	3
South Houston	16,537	975	975	3	6	45	61	195	503	162	0
Southlake	22,477	377	378	0	0	6	12	53	295	11	1
Stafford	16,379	1,027	1,028	0	11	35	11	145	745	80	1
Stephenville	15,585	641	646	0	7	5	13	80	518	18	5
Sugar Land	66,147	1,937	1,937	1	12	61	107	256	1,387	113	0
Sulphur Springs	15,198	505	510	1	2	4	29	118	315	36	5
Sweetwater	11,923	410	418	1	8	3	31	144	198	25	8
Taylor	14,179	432	435	1	9	5	29	71	302	15	3
Temple	56,940	3,133	3,171	1	7	84	140	693	1,981	227	38
Terrell	14,212	1,449	1,454	3	9	45	173	213	876	130	5
Texarkana	36,330	2,983	3,007	5	31	97	228	602	1,863	157	24
Texas City	43,369	3,915	3,944	5	26	101	439	734	2,322	288	29
The Colony	27,712	1,040	1,059	0	12	5	32	224	717	50	19
Tyler	87,373	6,614	6,616	4	58	140	442	1,008	4,512	450	2
Universal City	15,510	459	465	1	5	7	34	94	299	19	6
University Park	24,362	652	654	1	0	15	9	120	484	23	2
Uvalde	15,594	875	892	1	1	7	57	213	554	42	17
Vernon	12,179	748	748	0	13	5	25	149	533	23	0
Victoria	63,300	3,890	3,894	9	44	108	317	645	2,602	165	4
Vidor	11,949	584	590	0	5	9	25	136	371	38	6
Waco	118,788	11,001	11,033	14	58	277	596	2,197	7,143	716	32
Watauga	22,883	768	769	0	10	9	58	170	483	38	1
Waxahachie	22,379	1,133	1,137	0	1	8	53	256	751	64	4
Weatherford	19,846	962	964	0	9	8	26	173	720	26	2
Weslaco	28,134	2,216	2,219	0	7	37	104	376	1,495	197	3
West University Place	14,844	284	284	0	1	2	3	87	179	12	0
White Settlement	15,491	860	864	1	0	12	28	182	570	67	4
Wichita Falls	108,834	8,532	8,567	11	31	246	710	1,726	5,327	481	35
Wylie	15,806	427	430	0	14	3	8	121	268	13	3

See footnotes at end of table.

Table 8

Offenses Known to Law Enforcement
by City 10,000 and over in Population, 2002—Continued

City by state	Population	Crime Index	Modified Crime Index[1]	Murder and non-negligent man-slaughter	Forcible rape	Robbery	Aggravated assault	Burglary	Larceny-theft	Motor vehicle theft	Arson[1]
UTAH											
Alpine/Highland	15,888	271	271	0	1	0	4	76	179	11	0
American Fork	22,757	1,024	1,026	0	4	0	19	162	786	53	2
Bountiful	42,837	1,069	1,069	0	5	5	22	138	850	49	0
Brigham City	18,059	632	635	0	7	1	17	125	445	37	3
Cedar City	21,291	690	694	0	1	2	19	101	545	22	4
Centerville	15,127	431	433	0	2	0	9	72	326	22	2
Clearfield	26,941	980	991	0	17	5	28	180	685	65	11
Clinton	13,054	225	227	0	0	0	5	40	170	10	2
Farmington	12,530	354	356	0	3	1	7	44	290	9	2
Kaysville	21,108	493	500	0	8	3	10	96	363	13	7
Layton	60,650	2,566	2,582	1	24	21	72	387	1,930	131	16
Lehi	19,736	560	561	0	2	3	14	186	319	36	1
Logan	44,257	1,190	1,190	0	19	0	29	141	976	25	0
Midvale	28,034	1,611	1,613	0	23	20	74	206	1,104	184	2
Murray	35,290	3,703	3,709	1	24	51	86	461	2,782	298	6
North Ogden	15,585	301	301	0	2	0	5	43	247	4	0
Ogden	80,099	5,332	5,332	5	89	93	286	914	3,505	440	0
Orem	87,462	3,649	3,655	1	16	17	32	372	3,042	169	6
Payson	13,189	432	432	0	3	1	5	69	316	38	0
Provo	109,079	3,657	3,674	0	37	23	105	514	2,789	189	17
Roy	34,109	944	951	0	16	6	56	132	680	54	7
Salt Lake City	188,504	19,059	19,146	11	109	478	635	2,512	13,337	1,977	87
Sandy	91,707	3,593	3,608	1	18	31	126	547	2,649	221	15
South Jordan	30,532	855	857	2	3	4	24	209	578	35	2
South Ogden	14,912	691	695	0	4	6	3	82	568	28	4
South Salt Lake	22,857	1,968	1,971	1	42	40	78	344	1,117	346	3
Springville	21,184	913	913	1	4	0	26	188	660	34	0
St. George	51,511	1,664	1,667	2	59	1	81	226	1,203	92	3
Tooele	23,339	817	820	0	13	10	70	203	440	81	3
West Jordan	70,879	3,513	3,524	1	24	32	130	446	2,614	266	11
West Valley[3]	112,948	6,889	6,924	3	59	98	275	883	4,843	728	35
VERMONT											
Bennington	16,172	554	556	0	10	2	13	121	381	27	2
Brattleboro	12,158	471	473	1	6	1	19	124	301	19	2
Burlington	39,385	1,871	1,874	1	5	18	91	324	1,349	83	3
Colchester	17,203	510	511	0	0	3	7	71	410	19	1
Essex	18,864	591	593	0	4	0	7	153	415	12	2
Hartford	10,500	183	183	0	3	1	5	29	135	10	0
Rutland	17,513	917	924	0	6	16	27	118	713	37	7
South Burlington	16,016	645	647	0	1	3	4	96	507	34	2
VIRGINIA											
Alexandria	132,180	5,165	5,181	3	21	176	212	482	3,532	739	16
Blacksburg	40,775	758	761	2	4	12	55	165	490	30	3
Bristol	17,894	760	769	0	3	9	80	69	565	34	9
Chesapeake	205,235	8,756	8,774	6	65	321	971	1,438	5,351	604	18
Chesapeake State Police		8	8	0	0	0	5	0	3	0	0
Colonial Heights	17,410	968	980	0	5	21	18	89	790	45	12
Danville	49,882	2,265	2,285	3	13	69	216	289	1,575	100	20
Falls Church	10,692	453	457	0	0	5	11	37	343	57	4
Fredericksburg	19,865	979	982	0	7	47	89	70	680	86	3
Fredericksburg State Police		7	7	0	0	0	4	0	3	0	0
Front Royal	14,002	598	601	0	13	9	19	74	446	37	3
Hampton	150,885	6,209	6,244	9	38	291	269	961	3,772	869	35
Hampton State Police		14	14	0	0	0	9	0	3	2	0
Harrisonburg	41,697	1,239	1,252	0	19	10	100	195	847	68	13
Harrisonburg State Police		11	11	0	0	0	1	0	8	2	0
Herndon	22,313	636	636	0	10	24	31	35	503	33	0
Leesburg	29,171	917	921	6	12	22	46	58	719	54	4
Lynchburg	67,251	2,641	2,660	6	25	87	191	419	1,714	199	19
Martinsville	15,884	671	673	2	7	13	43	54	522	30	2
Newport News	185,622	9,936	10,053	20	106	420	805	1,636	5,715	1,234	117

See footnotes at end of table.

Table 8

Offenses Known to Law Enforcement
by City 10,000 and over in Population, 2002—Continued

City by state	Population	Crime Index	Modified Crime Index[1]	Murder and non-negligent man-slaughter	Forcible rape	Robbery	Aggravated assault	Burglary	Larceny-theft	Motor vehicle theft	Arson[1]
VIRGINIA—Continued											
Newport News State Police		10	10	0	0	0	8	0	0	2	0
Norfolk	241,523	15,476	15,499	41	115	709	488	1,758	10,738	1,627	23
Norfolk State Police		12	12	0	0	0	10	0	2	0	0
Petersburg	34,765	2,497	2,510	6	18	79	157	278	1,676	283	13
Petersburg State Police		1	1	0	0	0	1	0	0	0	0
Poquoson	11,917	131	138	0	2	0	5	17	101	6	7
Portsmouth	103,620	7,015	7,035	11	38	425	524	1,316	4,058	643	20
Portsmouth State Police		8	8	0	0	0	4	0	3	1	0
Richmond	203,799	18,002	18,193	77	118	1,289	1,122	2,966	9,926	2,504	191
Richmond State Police		21	21	0	0	0	5	0	12	4	0
Salem	25,498	658	664	0	3	13	11	53	539	39	6
Staunton	24,577	919	924	0	6	6	41	136	680	50	5
Staunton State Police		3	3	0	0	0	0	0	3	0	0
Suffolk	65,612	3,368	3,399	4	24	110	292	482	2,282	174	31
Virginia Beach	438,175	16,067	16,242	3	132	443	376	2,290	11,981	842	175
Virginia Beach State Police		15	15	0	0	0	12	0	2	1	0
Waynesboro	20,113	879	886	0	8	18	126	121	572	34	7
Williamsburg	12,362	312	312	0	3	12	8	26	244	19	0
Williamsburg State Police		1	1	0	0	0	0	0	1	0	0
Winchester	24,302	1,474	1,479	0	16	30	41	131	1,214	42	5
Winchester State Police		1	1	0	0	0	0	0	1	0	0
WASHINGTON											
Aberdeen	16,949	1,716	1,720	0	23	12	32	224	1,344	81	4
Anacortes	14,989	587	590	0	4	4	11	119	428	21	3
Arlington	12,060	1,003	1,008	0	3	12	41	121	701	125	5
Auburn	41,510	3,955	4,002	5	31	68	169	575	2,231	876	47
Bainbridge Island	20,910	418	423	0	3	0	7	132	260	16	5
Bellevue	112,819	4,640	4,679	0	26	48	66	606	3,349	545	39
Bellingham	69,164	5,108	5,137	2	22	71	69	678	3,972	294	29
Bothell	31,045	878	885	0	10	9	24	136	585	114	7
Bremerton	38,365	2,917	2,939	1	82	64	260	519	1,659	332	22
Burien	32,827	2,374	2,385	1	32	49	106	400	1,243	543	11
Camas	12,906	373	377	0	0	1	6	57	287	22	4
Centralia	15,179	1,224	1,230	2	9	24	55	195	855	84	6
Covington	14,192	586	590	0	8	6	17	76	378	101	4
Des Moines	30,135	1,030	1,035	0	13	29	37	158	511	282	5
Edmonds	40,688	1,160	1,168	0	5	11	14	168	832	130	8
Ellensburg	15,872	1,157	1,174	1	15	4	12	197	888	40	17
Enumclaw	11,446	335	336	0	1	6	17	34	220	57	1
Everett	94,203	6,745	6,771	3	54	185	265	839	3,724	1,675	26
Federal Way	85,729	5,496	5,525	4	34	108	120	677	3,347	1,206	29
Issaquah	11,545	746	750	1	5	6	4	91	567	72	4
Kelso	12,248	1,275	1,283	0	13	16	42	197	914	93	8
Kenmore	19,233	513	523	0	6	3	12	114	324	54	10
Kennewick	56,316	2,851	2,864	2	22	39	115	463	1,962	248	13
Kent	81,883	5,861	5,920	4	19	125	132	910	3,282	1,389	59
Kirkland	46,391	1,614	1,634	2	15	22	25	236	1,102	212	20
Lacey	32,153	1,529	1,535	0	19	26	45	244	1,112	83	6
Lake Forest Park	13,532	234	236	0	1	2	3	42	165	21	2
Lakewood	59,938	4,204	4,232	1	58	134	249	763	2,549	450	28
Longview	35,689	3,157	3,192	1	14	43	127	592	2,084	296	35
Lynnwood	34,851	2,613	2,622	1	14	46	38	191	1,951	372	9
Maple Valley	14,630	422	425	0	5	4	10	112	221	70	3
Marysville	26,066	1,189	1,201	1	9	14	30	160	716	259	12
Mercer Island	22,690	403	408	0	1	2	8	68	296	28	5
Mill Creek	11,867	490	491	0	4	2	7	48	367	62	1
Moses Lake	15,397	1,621	1,627	1	25	19	54	220	1,210	92	6
Mountlake Terrace	20,966	772	783	0	8	7	19	92	530	116	11
Mount Vernon	27,010	2,171	2,187	2	24	14	29	216	1,774	112	16
Mukilteo	18,553	482	490	0	2	6	8	84	302	80	8
Olympia	43,775	2,791	2,795	0	25	50	69	437	2,005	205	4
Pasco	33,017	1,696	1,696	2	16	31	102	262	1,149	134	0
Port Angeles	18,943	801	815	0	4	15	32	133	566	51	14

See footnotes at end of table.

Table 8

Offenses Known to Law Enforcement
by City 10,000 and over in Population, 2002—Continued

City by state	Population	Crime Index	Modified Crime Index[1]	Murder and non-negligent man-slaughter	Forcible rape	Robbery	Aggravated assault	Burglary	Larceny-theft	Motor vehicle theft	Arson[1]
WASHINGTON—Continued											
Puyallup	33,990	2,776	2,791	0	20	27	35	262	2,022	410	15
Redmond	46,599	1,972	1,979	0	17	19	43	192	1,531	170	7
Renton	51,537	4,584	4,606	0	23	99	119	756	2,719	868	22
Richland	39,857	1,363	1,376	2	8	13	39	224	982	95	13
Sammamish	35,115	488	497	0	12	2	16	104	323	31	9
SeaTac	26,252	1,600	1,604	0	16	45	62	280	765	432	4
Seattle	580,089	46,432	46,643	26	152	1,576	2,338	7,290	26,742	8,308	211
Shoreline	54,598	1,918	1,936	1	15	41	65	275	1,259	262	18
Spokane	201,433	15,895	15,957	20	83	379	820	2,660	10,248	1,685	62
Sunnyside	14,317	1,218	1,226	0	2	8	16	207	923	62	8
Tacoma	199,299	20,182	20,297	19	171	715	1,277	3,032	11,728	3,240	115
Tukwila	17,690	2,763	2,773	2	22	64	63	223	1,904	485	10
Tumwater	13,075	587	593	0	27	4	17	99	391	49	6
University Place	30,821	1,204	1,214	1	17	34	47	185	772	148	10
Vancouver[3]	147,819	7,773	7,812	1	100	155	276	1,196	5,189	856	39
Walla Walla	30,567	1,691	1,694	0	36	22	69	271	1,231	62	3
Wenatchee	28,682	2,074	2,084	1	19	26	76	325	1,538	89	10
Yakima	73,977	6,845	6,899	4	59	106	184	1,407	4,415	670	54
WEST VIRGINIA											
Bluefield	11,410	395	401	2	4	12	27	82	246	22	6
Charleston	53,230	4,463	4,517	7	25	162	359	838	2,615	457	54
Clarksburg	16,683	312	317	0	6	5	38	64	181	18	5
Fairmont	19,028	578	582	1	2	20	30	102	379	44	4
Martinsburg	14,918	984	990	0	1	23	53	160	691	56	6
Vienna	10,822	308	309	0	1	1	7	31	256	12	1
Weirton	20,338	359	362	0	2	7	13	75	251	11	3
WISCONSIN											
Appleton	71,100	1,967	1,976	0	18	18	91	245	1,520	75	9
Ashwaubenon	17,889	816	816	0	1	4	2	56	726	27	0
Baraboo	10,865	290	290	0	0	4	7	24	241	14	0
Beaver Dam	15,389	620	623	0	0	5	10	58	536	11	3
Beloit	36,292	2,144	2,157	0	17	52	70	263	1,626	116	13
Brookfield	39,208	1,108	1,108	0	1	11	5	102	958	31	0
Brown Deer	12,346	677	677	0	4	13	2	21	612	25	0
Burlington	10,079	415	418	0	2	0	0	33	371	9	3
Caledonia	23,955	329	330	0	0	4	3	77	220	25	1
Cedarburg	11,066	161	162	0	0	1	0	10	150	0	1
Chippewa Falls	13,112	339	340	0	8	0	5	41	264	21	1
Cudahy	18,695	547	548	0	5	8	7	98	399	30	1
De Pere	20,856	395	395	0	0	0	10	51	327	7	0
Eau Claire	62,596	2,792	2,805	1	14	17	123	475	2,017	145	13
Everest	14,401	396	400	0	1	3	7	63	306	16	4
Fitchburg	20,798	569	569	1	5	8	13	81	418	43	0
Fond du Lac	42,813	1,669	1,671	0	11	13	37	180	1,382	46	2
Fort Atkinson	11,789	442	443	0	0	0	10	40	373	19	1
Fox Valley	16,862	411	411	0	0	0	1	38	359	13	0
Franklin	29,920	555	557	0	6	7	25	98	389	30	2
Germantown	18,524	300	304	0	1	5	1	43	238	12	4
Glendale	13,560	873	873	0	0	29	7	28	756	53	0
Grafton	10,461	237	237	0	0	0	1	17	214	5	0
Grand Chute	18,658	809	812	1	4	5	4	25	745	25	3
Green Bay	103,791	3,762	3,784	1	63	73	252	635	2,468	270	22
Greendale	14,614	440	441	1	0	5	4	21	386	23	1
Greenfield	35,989	1,259	1,261	0	7	19	4	155	995	79	2
Hartford	11,063	360	360	0	1	2	8	23	310	16	0
Janesville	60,358	3,499	3,514	1	15	52	79	497	2,714	141	15
Kaukauna	13,170	283	283	0	1	0	4	14	249	15	0
Kenosha[3]	91,658	2,785	2,800	1	28	80	98	502	1,899	177	15
La Crosse	52,567	1,798	1,811	0	14	26	74	210	1,400	74	13
Madison	211,061	8,847	8,974	3	90	266	396	1,564	5,898	630	127
Manitowoc	34,545	1,317	1,317	0	3	4	33	207	1,023	47	0

See footnotes at end of table.

Table 8

Offenses Known to Law Enforcement
by City 10,000 and over in Population, 2002—Continued

City by state	Population	Crime Index	Modified Crime Index[1]	Murder and non-negligent man-slaughter	Forcible rape	Robbery	Aggravated assault	Burglary	Larceny-theft	Motor vehicle theft	Arson[1]
WISCONSIN—Continued											
Marinette	11,919	515	516	1	1	4	5	77	410	17	1
Marshfield	19,072	581	583	0	5	2	10	104	448	12	2
Menasha	16,567	460	462	0	3	0	15	53	378	11	2
Menomonee Falls	33,119	545	547	1	2	9	6	69	442	16	2
Menomonie	15,153	583	587	0	6	1	16	85	444	31	4
Mequon	22,138	182	186	0	0	4	19	42	116	1	4
Merrill	10,293	411	411	0	4	0	11	59	320	17	0
Middleton	15,998	554	555	0	1	5	1	63	469	15	1
Milwaukee	605,600	46,315	46,697	111	326	3,197	2,148	6,922	26,424	7,187	382
Monroe	10,999	323	324	0	0	0	4	38	269	12	1
Mount Pleasant	23,476	722	726	0	9	13	12	82	571	35	4
Neenah	24,861	495	501	0	2	0	16	55	405	17	6
New Berlin	38,772	619	628	1	0	2	12	103	478	23	9
Oak Creek	28,867	947	958	0	12	11	10	125	744	45	11
Onalaska	15,054	571	572	0	0	0	22	44	498	7	1
Oshkosh	63,825	2,440	2,445	1	9	18	115	288	1,936	73	5
Pewaukee Township	11,953	129	129	0	0	1	2	11	110	5	0
Platteville	10,134	398	398	0	3	0	9	31	346	9	0
Pleasant Prairie	16,369	424	424	0	5	3	1	30	377	8	0
Plover	10,672	193	194	0	5	1	12	28	139	8	1
Port Washington	10,618	225	225	0	0	0	0	25	196	4	0
Racine	83,038	4,758	4,774	2	26	226	152	967	3,027	358	16
River Falls	12,742	551	554	0	1	0	7	51	475	17	3
Sheboygan	51,526	2,460	2,481	0	36	16	37	281	2,004	86	21
Shorewood	13,961	443	443	0	4	10	1	41	382	5	0
South Milwaukee	21,564	586	589	0	2	11	15	83	447	28	3
Stevens Point	24,905	1,050	1,051	0	7	2	31	120	852	38	1
Stoughton	12,532	305	305	0	0	2	6	78	211	8	0
Sun Prairie	20,664	585	585	0	0	2	14	67	481	21	0
Superior	27,764	1,803	1,820	0	16	15	41	274	1,380	77	17
Town of Menasha	16,087	268	269	0	5	1	1	34	216	11	1
Watertown	21,910	629	647	0	5	4	22	137	438	23	18
Waupun	10,872	262	262	0	0	0	4	30	226	2	0
Wausau	38,982	1,532	1,542	0	23	17	49	253	1,106	84	10
Wauwatosa	47,955	2,386	2,386	0	7	60	20	292	1,861	146	0
West Allis	62,140	2,689	2,725	0	8	66	81	493	1,850	191	36
West Bend	28,559	698	699	0	1	5	8	30	633	21	1
Whitefish Bay	14,368	216	217	0	1	5	2	11	192	5	1
Whitewater	13,631	320	321	0	3	3	8	30	258	18	1
Wisconsin Rapids	18,701	905	910	0	4	1	1	151	724	24	5
WYOMING											
Casper	50,139	2,725	2,747	2	14	16	116	505	1,936	136	22
Cheyenne	53,539	2,476	2,484	2	15	26	65	219	2,061	88	8
Evanston	11,621	593	594	0	4	0	7	40	523	19	1
Gillette	19,842	1,317	1,323	0	4	4	27	112	1,135	35	6
Green River	11,925	393	395	0	0	3	10	47	318	15	2
Laramie	27,475	1,018	1,021	0	5	0	141	125	693	54	3
Rock Springs	18,895	909	911	0	8	4	54	97	698	48	2
Sheridan	15,961	496	497	0	1	3	13	43	422	14	1

[1] The Modified Crime Index is the sum of the seven offenses making up the Crime Index, with the addition of arson. If the FBI does not receive 12 months of arson data from either the agency or the state, no arson or Modified Crime Index will be shown.
[2] The population for the city of Mobile, Alabama, includes 55,864 inhabitants from the jurisdiction of the Mobile County Sheriff's Department.
[3] Due to changes in reporting practices, annexations, and/or incomplete data, figures are not comparable to previous years' data.
[4] Forcible rape figures furnished by the state Uniform Crime Reporting (UCR) Program administered by the Illinois State Police were not in accordance with national UCR guidelines; therefore, the figures were excluded from the forcible rape, Crime Index, and Modified Crime Index categories.
[5] Limited data for 2002 were available for Illinois and Kentucky.
[6] Aggravated assault figures furnished by these agencies were not in accordance with national UCR guidelines; therefore, the figures were excluded from the aggravated assault, Crime Index, and Modified Crime Index categories.

Table 9

Offenses Known to Law Enforcement
by University and College, 2002

University/College by state	Student enrollment[1]	Violent crime[2]	Violent crime: Murder and non-negligent man-slaughter	Violent crime: Forcible rape	Violent crime: Robbery	Violent crime: Aggravated assault	Property crime[3]	Property crime: Burglary	Property crime: Larceny-theft	Property crime: Motor vehicle theft	Property crime: Arson[3]
ALABAMA											
Alabama State University	4,348	9	0	0	5	4	259	8	249	2	
Auburn University:											
Main Campus	18,326	2	0	1	0	1	292	26	257	9	
Montgomery	4,098	1	0	0	1	0	88	6	82	0	
Troy State University	7,613	1	0	0	0	1	108	12	95	1	1
University of Alabama:											
Huntsville	5,220	0	0	0	0	0	81	4	76	1	
Tuscaloosa	15,318	7	0	1	5	1	344	22	312	10	
University of Montevallo	2,557	0	0	0	0	0	7	1	6	0	
University of North Alabama	4,944	1	0	0	0	1	58	17	41	0	
University of South Alabama	9,232	0	0	0	0	0	133	21	110	2	1
ALASKA											
University of Alaska, Fairbanks	6,359	6	0	2	0	4	140	10	127	3	0
ARIZONA											
Arizona State University:											
Main Campus	33,985	31	0	6	2	23	1,264	153	1,007	104	9
West	3,785	0	0	0	0	0	55	0	54	1	0
Central Arizona College	4,536	2	0	1	0	1	36	8	26	2	0
Northern Arizona University	13,905	22	0	3	4	15	470	69	392	9	11
Pima Community College	28,078	2	0	0	0	2	245	39	199	7	0
University of Arizona	26,404	26	3	6	4	13	1,405	114	1,240	51	7
Yavapai College	7,915	1	0	0	0	1	60	8	50	2	0
ARKANSAS											
Southern Arkansas University	2,781	0	0	0	0	0	43	6	36	1	0
University of Arkansas:											
Fayetteville	12,502	11	0	5	1	5	251	21	225	5	0
Medical Sciences	599	1	0	0	0	1	218	3	211	4	0
University of Central Arkansas	7,471	2	0	0	0	2	164	27	137	0	0
CALIFORNIA											
Allan Hancock College	12,110	0	0	0	0	0	38	8	30	0	3
California State Polytechnic University:											
Pomona	16,436	7	0	0	5	2	313	41	226	46	0
San Luis Obispo	15,867	4	0	1	0	3	253	24	224	5	1
California State University:											
Bakersfield	4,809	1	0	0	1	0	67	13	51	3	0
Channel Islands[4]		0	0	0	0	0	15	3	12	0	0
Chico	13,907	3	0	2	0	1	243	33	203	7	0
Dominguez Hills	7,733	1	0	0	1	0	96	27	59	10	0
Fresno	15,413	6	0	2	0	4	517	95	386	36	2
Fullerton	23,385	1	0	0	1	0	214	24	164	26	0
Hayward	9,337	3	0	0	2	1	117	35	69	13	0
Long Beach	25,153	3	0	0	0	3	289	45	197	47	0
Los Angeles	13,476	9	0	1	4	4	460	21	370	69	0
Monterey Bay	2,367	9	0	4	0	5	118	27	84	7	1
Northridge	22,553	8	0	1	1	6	271	20	214	37	1
Sacramento	20,342	8	0	3	1	4	306	15	258	33	0
San Bernardino	10,273	3	0	1	0	2	134	26	100	8	0
San Jose[4]		12	0	6	3	3	364	25	332	7	5
San Marcos	5,005	0	0	0	0	0	31	4	25	2	0
Stanislaus	5,353	1	0	0	0	1	76	1	66	9	0
College of the Sequoias	10,251	5	0	1	1	3	113	38	61	14	0
Contra Costa Community College	7,133	17	0	0	7	10	270	21	214	35	0
Cuesta College	9,496	0	0	0	0	0	53	11	40	2	0
El Camino College	24,067	3	0	0	1	2	231	6	206	19	3
Foothill-De Anza College	36,963	0	0	0	0	0	229	0	223	6	0
Humboldt State University	6,469	6	0	2	0	4	173	19	151	3	7

See footnotes at end of table.

Table 9

Offenses Known to Law Enforcement
by University and College, 2002—Continued

University/College by state	Student enrollment[1]	Violent crime[2]	Violent crime: Murder and non-negligent man-slaughter	Violent crime: Forcible rape	Violent crime: Robbery	Violent crime: Aggravated assault	Property crime[3]	Property crime: Burglary	Property crime: Larceny-theft	Property crime: Motor vehicle theft	Arson[3]
CALIFORNIA—Continued											
Long Beach City College	20,926	1	0	0	1	0	159	49	87	23	1
Marin Community College	8,317	1	0	0	0	1	53	0	51	2	2
Pasadena Community College	22,948	2	0	0	1	1	187	12	157	18	10
Reedley College	9,081	1	0	0	0	1	35	1	30	4	0
Riverside Community College	22,107	3	0	0	1	2	148	16	117	15	0
San Bernardino Community College	12,025	3	0	0	2	1	92	6	71	15	0
San Diego State University	25,658	12	0	2	2	8	717	35	603	79	2
San Francisco State University	20,365	14	0	0	11	3	279	42	207	30	0
San Jose/Evergreen Community College	23,699	3	0	0	0	3	127	15	109	3	3
Santa Rosa Junior College	27,020	1	0	0	1	0	85	16	67	2	0
Sonoma State University	6,211	2	0	0	0	2	146	25	112	9	0
State Center Community College[4]		3	0	0	0	3	342	6	300	36	2
University of California:											
Berkeley	22,678	22	0	4	13	5	977	93	853	31	1
Davis	20,388	5	0	2	0	3	765	82	660	23	4
Hastings College of Law[4]		1	0	1	0	0	16	2	14	0	0
Irvine	16,223	8	0	1	2	5	604	57	518	29	1
Lawrence-Livermore Laboratory[4]		0	0	0	0	0	11	0	11	0	0
Los Angeles	25,011	50	0	4	18	28	1,433	262	1,092	79	0
Riverside	11,436	2	0	2	0	0	350	52	270	28	1
Sacramento[4]		1	0	0	0	1	226	13	181	32	0
San Diego	16,496	4	0	1	1	2	489	49	388	52	2
San Francisco	93	8	0	0	6	2	416	30	380	6	0
Santa Barbara	17,538	2	0	1	0	1	358	29	324	5	0
Santa Cruz	11,075	4	0	2	0	2	232	66	166	0	3
West Valley-Mission College	20,540	2	0	0	0	2	128	9	116	3	2
COLORADO											
Arapahoe Community College	7,436	1	0	0	1	0	32	0	32	0	0
Auraria Higher Education Center[4]		4	0	0	1	3	232	3	214	15	0
Colorado School of Mines	2,559	2	0	1	0	1	42	9	28	5	0
Colorado State University	20,728	30	0	16	1	13	535	25	505	5	5
Fort Lewis College	4,285	2	0	1	1	0	102	21	81	0	1
Pikes Peak Community College	9,997	1	0	0	1	0	42	6	36	0	0
University of Colorado:											
Boulder	23,612	17	0	3	3	11	631	130	479	22	14
Colorado Springs	4,967	3	0	1	1	1	84	15	67	2	0
Health Sciences Center	411	10	0	0	1	9	216	9	204	3	0
Health Sciences Center, Fitzsimons Campus[4]		0	0	0	0	0	50	2	45	3	0
University of Northern Colorado	10,213	4	0	3	0	1	231	12	216	3	0
CONNECTICUT											
Central Connecticut State University	9,443	5	0	3	0	2	119	19	72	28	0
Eastern Connecticut State University	4,821	2	0	2	0	0	89	9	79	1	0
Southern Connecticut State University	8,080	2	0	1	1	0	120	14	103	3	1
University of Connecticut:											
Health Center[4]		0	0	0	0	0	49	2	44	3	0
Storrs, Avery Point, and Hartford[4]		7	0	3	2	2	320	102	209	9	3
Western Connecticut State University	4,881	5	0	1	0	4	43	7	34	2	0
Yale University	5,351	6	0	1	4	1	360	58	296	6	0
DELAWARE											
University of Delaware	16,110	15	0	0	10	5	458	61	386	11	12
FLORIDA											
Florida A&M University	10,707	23	0	3	11	9	540	184	343	13	6
Florida Atlantic University	17,496	7	0	2	2	3	443	111	296	36	4
Florida Gulf Coast University	2,977	3	0	1	0	2	31	2	28	1	0
Florida International University	26,222	6	0	0	1	5	521	57	407	57	0

See footnotes at end of table.

Table 9

Offenses Known to Law Enforcement
by University and College, 2002—Continued

University/College by state	Student enrollment[1]	Violent crime[2]	Violent crime: Murder and non-negligent man-slaughter	Violent crime: Forcible rape	Violent crime: Robbery	Violent crime: Aggravated assault	Property crime[3]	Property crime: Burglary	Property crime: Larceny-theft	Property crime: Motor vehicle theft	Property crime: Arson[3]
FLORIDA—Continued											
Florida State University:											
Panama City[4]		0	0	0	0	0	1	0	1	0	0
Tallahassee[4]		16	0	8	1	7	745	73	651	21	5
New College of Florida[4]		0	0	0	0	0	35	6	26	3	1
Pensacola Junior College	9,985	1	0	0	0	1	79	4	74	1	0
Santa Fe Community College	12,464	0	0	0	0	0	59	4	55	0	0
Tallahassee Community College	10,816	2	0	0	0	2	74	3	67	4	0
University of Central Florida	28,252	13	0	1	3	9	297	39	247	11	2
University of Florida	32,680	12	0	2	1	9	825	28	758	39	2
University of North Florida	10,663	3	0	2	0	1	153	17	131	5	2
University of South Florida:											
St. Petersburg[4]		0	0	0	0	0	30	1	25	4	0
Tampa[4]		6	0	1	0	5	507	124	329	54	0
University of West Florida	6,753	1	0	0	0	1	95	1	90	4	0
GEORGIA											
Abraham Baldwin Agricultural College	2,630	0	0	0	0	0	41	6	35	0	0
Agnes Scott College	892	0	0	0	0	0	41	5	34	2	0
Armstrong Atlantic State University	4,988	1	0	0	1	0	59	9	49	1	0
Augusta State University	4,440	0	0	0	0	0	32	0	31	1	0
Berry College	1,822	0	0	0	0	0	32	3	29	0	0
Clayton College and State University	4,455	0	0	0	0	0	67	16	49	2	0
Coastal Georgia Community College	1,912	1	0	0	0	1	20	8	12	0	0
Columbus State University	4,450	1	0	0	1	0	90	10	77	3	
Dalton State College	3,137	1	0	0	0	1	6	1	5	0	0
Emory University	6,316	8	0	0	3	5	447	19	420	8	
Fort Valley State University	2,212	2	0	0	2	0	97	7	87	3	0
Georgia College and State University	3,976	0	0	0	0	0	50	3	45	2	0
Georgia Institute of Technology	10,745	11	0	0	11	0	1,149	170	896	83	0
Georgia Perimeter College	13,708	2	0	0	1	1	134	2	129	3	0
Georgia Southern University	12,648	3	0	0	1	2	206	2	201	3	0
Georgia Southwestern State University	1,981	1	0	0	0	1	43	6	37	0	0
Georgia State University	16,444	16	0	2	11	3	542	27	504	11	1
Gordon College	2,890	0	0	0	0	0	15	10	5	0	0
Kennesaw State University	11,977	1	0	0	0	1	74	9	62	3	1
Medical College of Georgia	615	3	0	0	2	1	139	0	129	10	0
Mercer University	4,305	1	0	0	0	1	83	4	77	2	0
Middle Georgia College	1,938	1	0	1	0	0	32	23	9	0	
Morehouse College	2,970	4	0	0	4	0	130	0	123	7	0
Morris-Brown College	2,785	13	0	1	7	5	180	44	129	7	
North Georgia College	3,240	2	0	0	0	2	26	4	22	0	0
Piedmont College	1,026	0	0	0	0	0	0	0	0	0	0
Savannah State University	2,070	15	0	0	2	13	99	4	88	7	0
Southern Polytechnic State University	2,943	0	0	0	0	0	66	7	59	0	1
South Georgia College	1,267	0	0	0	0	0	21	3	17	1	0
University of Georgia	24,213	6	0	2	3	1	560	18	527	15	0
Valdosta State University	7,482	5	0	1	0	4	148	8	140	0	6
Wesleyan College	560	0	0	0	0	0	5	1	4	0	0
Young Harris College	620	0	0	0	0	0	0	0	0	0	0
ILLINOIS[5]											
INDIANA											
Ball State University	16,350	15	0	5	4	6	442	63	373	6	2
Indiana State University	9,537	2	0	1	0	1	275	47	221	7	1
Indiana University:											
Bloomington	29,383	18	0	4	5	9	606	51	552	3	0
Gary[4]		0	0	0	0	0	33	0	28	5	0
Indianapolis[4]		5	0	1	4	0	474	10	456	8	0
New Albany[4]		0	0	0	0	0	25	0	25	0	0
Marian College	1,271	0	0	0	0	0	11	2	8	1	0
Purdue University	32,669	7	0	5	1	1	562	29	526	7	1

See footnotes at end of table.

Table 9

Offenses Known to Law Enforcement
by University and College, 2002—Continued

University/College by state	Student enrollment[1]	Violent crime[2]	Violent crime: Murder and non-negligent man-slaughter	Violent crime: Forcible rape	Violent crime: Robbery	Violent crime: Aggravated assault	Property crime[3]	Property crime: Burglary	Property crime: Larceny-theft	Property crime: Motor vehicle theft	Arson[3]
IOWA											
Iowa State University	22,087	8	0	4	0	4	342	26	308	8	11
University of Iowa	19,284	9	0	2	0	7	357	31	317	9	0
University of Northern Iowa	12,413	4	0	1	0	3	167	14	152	1	3
KANSAS											
Emporia State University	4,198	0	0	0	0	0	61	20	38	3	2
Fort Hays State University	4,418	1	0	1	0	0	62	29	33	0	0
Pittsburg State University	5,222	3	0	0	0	3	71	4	66	1	2
University of Kansas:											
Main Campus	19,698	4	0	1	0	3	301	80	218	3	0
Medical Center	452	2	0	0	1	1	203	1	197	5	1
KENTUCKY[5]											
University of Kentucky	16,897	15	1	0	5	9	770	72	684	14	5
LOUISIANA											
Delgado Community College	12,784	2	0	0	0	2	67	1	63	3	0
Grambling State University	4,289	9	0	0	3	6	239	100	136	3	0
Louisiana State University:											
Baton Rouge[4]		20	0	1	11	8	765	96	650	19	0
Eunice	2,704	0	0	0	0	0	0	0	0	0	0
Health Sciences Center, New Orleans[4]		0	0	0	0	0	64	0	64	0	0
Health Sciences Center, Shreveport[4]		0	0	0	0	0	122	0	111	11	0
Shreveport	3,422	2	0	0	1	1	15	2	13	0	0
Louisiana Tech University	8,921	3	0	0	3	0	119	39	73	7	2
McNeese State University	6,703	10	0	0	1	9	141	32	109	0	1
Nicholls State University	6,556	4	0	0	0	4	35	10	25	0	0
Northwestern State University	8,270	5	0	2	1	2	111	33	76	2	0
Southeastern Louisiana University	12,916	5	0	3	2	0	174	16	149	9	0
Southern University and A&M College:											
Baton Rouge	7,769	10	1	1	3	5	237	25	205	7	0
New Orleans	3,573	2	0	0	1	1	42	3	33	6	0
Shreveport	1,176	0	0	0	0	0	17	3	14	0	0
Tulane University	7,353	12	0	2	2	8	293	85	204	4	2
University of Louisiana:											
Lafayette	14,091	10	0	0	0	10	248	70	169	9	3
Monroe	8,033	4	0	0	1	3	163	37	126	0	0
University of New Orleans	12,260	5	0	2	1	2	229	5	209	15	0
MAINE											
University of Maine:											
Farmington	2,413	1	0	0	0	1	20	2	18	0	0
Orono	8,220	0	0	0	0	0	219	42	176	1	14
University of Southern Maine	8,726	6	0	4	0	2	103	11	92	0	0
MARYLAND											
Bowie State University	3,109	1	0	0	0	1	70	7	60	3	0
Coppin State College	3,092	19	0	0	10	9	72	14	53	5	1
Frostburg State University	4,430	5	0	0	0	5	117	37	80	0	0
Morgan State University	5,685	37	0	1	31	5	113	29	84	0	1
Salisbury University	5,883	4	0	2	2	0	175	6	163	6	0
St. Mary's College	1,547	2	0	0	0	2	55	5	50	0	0
Towson University	13,905	11	0	1	3	7	297	64	230	3	1
University of Baltimore	2,016	1	0	0	1	0	61	6	53	2	0
University of Maryland:											
Baltimore City	750	12	0	0	8	4	323	5	313	5	1
Baltimore County	9,101	1	0	0	1	0	185	21	158	6	0
College Park	24,638	24	0	4	9	11	1,015	141	787	87	4
Eastern Shore	2,969	5	0	1	1	3	136	38	97	1	2

See footnotes at end of table.

Table 9

Offenses Known to Law Enforcement
by University and College, 2002—Continued

University/College by state	Student enrollment[1]	Violent crime[2]	Violent crime: Murder and non-negligent man-slaughter	Violent crime: Forcible rape	Violent crime: Robbery	Violent crime: Aggravated assault	Property crime[3]	Property crime: Burglary	Property crime: Larceny-theft	Property crime: Motor vehicle theft	Arson[3]
MASSACHUSETTS											
Boston University	17,819	16	0	1	8	7	671	77	587	7	
Brandeis University	3,282	2	0	0	0	2	118	29	89	0	
Bristol Community College	6,054	0	0	0	0	0	31	0	29	2	
Emerson College	3,168	16	0	0	2	14	52	15	37	0	0
Fitchburg State College	3,238	3	0	1	0	2	93	1	91	1	0
Holyoke Community College	5,754	3	0	0	0	3	54	0	47	7	0
Massachusetts College of Art	2,221	0	0	0	0	0	35	0	35	0	0
Massachusetts College of Liberal Arts	1,387	1	0	0	0	1	21	4	17	0	0
Massachusetts Institute of Technology	4,258	9	0	1	2	6	640	34	600	6	
Northeastern University	19,588	23	0	0	7	16	379	26	347	6	
North Shore Community College	6,285	0	0	0	0	0	3	0	3	0	0
Quinsigamond Community College	5,617	1	0	0	0	1	22	0	18	4	
Springfield College	3,371	10	0	0	3	7	91	21	66	4	
Tufts University:											
Medford	4,886	7	0	2	0	5	186	18	167	1	
Suffolk[4]		0	0	0	0	0	75	3	72	0	
Worcester[4]		0	0	0	0	0	9	0	9	0	
University of Massachusetts:											
Amherst	19,061	27	1	12	7	7	390	149	223	18	4
Dartmouth	6,423	13	0	1	0	12	110	1	105	4	
Harbor Campus, Boston	10,442	1	0	0	0	1	123	7	116	0	1
Medical Center,Worcester[4]		12	0	0	0	12	98	1	96	1	0
Wellesley College	2,287	2	0	1	0	1	95	41	54	0	0
MICHIGAN											
Central Michigan University	18,620	7	0	6	0	1	299	9	288	2	2
Delta College	9,358	0	0	0	0	0	25	0	25	0	0
Eastern Michigan University	18,189	12	0	2	1	9	529	21	492	16	5
Ferris State University	9,235	8	0	1	0	7	248	12	234	2	0
Grand Rapids Community College	13,400	1	0	0	1	0	111	1	110	0	0
Grand Valley State University	15,211	1	0	1	0	0	155	4	151	0	0
Hope College	3,015	0	0	0	0	0	60	0	60	0	0
Lansing Community College	16,011	2	0	0	0	2	141	1	140	0	0
Macomb Community College	22,001	0	0	0	0	0	86	0	84	2	0
Michigan State University	34,342	21	0	5	6	10	969	135	817	17	3
Michigan Technological University	5,666	3	0	3	0	0	134	0	134	0	0
Northern Michigan University	7,575	2	0	0	0	2	176	0	176	0	1
Oakland Community College	23,188	2	0	0	0	2	56	1	52	3	0
Oakland University	12,002	0	0	0	0	0	101	9	91	1	1
Saginaw Valley State University	7,059	0	0	0	0	0	94	6	88	0	0
University of Michigan:											
Ann Arbor	24,412	27	0	4	8	15	1,454	134	1,304	16	13
Dearborn	6,615	0	0	0	0	0	69	1	65	3	0
Flint	5,786	0	0	0	0	0	81	1	80	0	0
Western Michigan University	22,756	13	0	5	3	5	320	11	298	11	2
MINNESOTA											
University of Minnesota:											
Duluth	8,400	0	0	0	0	0	97	3	94	0	0
Twin Cities	31,824	9	0	2	4	3	926	71	841	14	6
MISSISSIPPI											
Coahoma Community College	277	0	0	0	0	0	12	5	6	1	0
Hinds Community College	16,032	1	0	0	1	0	95	14	77	4	2
Jackson State University	5,471	1	0	0	0	1	244	56	180	8	0
Mississippi State University	13,307	2	0	0	0	2	228	14	211	3	0
University of Mississippi:											
Medical Center	603	4	0	0	2	2	191	7	179	5	0
Oxford	9,608	4	0	3	1	0	173	20	146	7	0
MISSOURI											
Central Missouri State University	9,150	2	0	1	0	1	132	43	89	0	2
Lincoln University	3,128	3	0	0	1	2	85	27	57	1	0

See footnotes at end of table.

Table 9

Offenses Known to Law Enforcement
by University and College, 2002—Continued

University/College by state	Student enrollment[1]	Violent crime[2]	Violent crime: Murder and non-negligent man-slaughter	Violent crime: Forcible rape	Violent crime: Robbery	Violent crime: Aggravated assault	Property crime[3]	Property crime: Burglary	Property crime: Larceny-theft	Property crime: Motor vehicle theft	Arson[3]
MISSOURI—Continued											
Northwest Missouri State University	5,568	0	0	0	0	0	46	13	33	0	0
Southeast Missouri State University	7,758	1	0	0	0	1	67	2	65	0	1
St. Louis Community College, Meramec	12,518	1	0	0	1	0	21	1	20	0	0
Truman State University	5,812	0	0	0	0	0	95	6	89	0	2
University of Missouri:											
Columbia	18,058	8	0	0	2	6	361	32	326	3	6
Kansas City	8,091	3	0	1	0	2	255	94	144	17	1
Rolla	3,698	1	0	0	0	1	75	11	64	0	1
St. Louis	12,737	4	0	1	3	0	171	29	133	9	0
Washington University	6,695	3	0	0	3	0	286	15	265	6	0
NEBRASKA											
University of Nebraska:											
Kearney	5,502	0	0	0	0	0	94	38	53	3	0
Lincoln	17,968	4	0	1	2	1	434	70	359	5	2
NEVADA											
Truckee Meadows Community College	9,930	0	0	0	0	0	22	7	14	1	0
University of Nevada:											
Las Vegas	17,327	12	0	2	4	6	474	84	319	71	5
Reno	10,134	5	0	3	0	2	194	39	149	6	1
NEW JERSEY											
Brookdale Community College	11,552	0	0	0	0	0	54	1	49	4	0
Essex County College	8,868	2	0	0	1	1	102	9	87	6	0
Kean University of New Jersey	9,300	5	0	1	1	3	172	10	148	14	0
Middlesex County College	10,398	0	0	0	0	0	67	2	61	4	0
Monmouth University	4,194	3	0	0	1	2	81	11	70	0	0
Montclair State University	10,188	4	0	0	1	3	179	26	128	25	0
New Jersey Institute of Technology	5,637	5	0	0	1	4	189	2	144	43	0
Richard Stockton College	5,976	3	0	0	0	3	78	9	66	3	1
Rowan University	8,051	3	0	2	1	0	122	9	112	1	1
Rutgers University:											
Camden	3,717	3	0	0	3	0	132	41	83	8	0
Newark	5,873	8	0	0	5	3	279	20	222	37	0
New Brunswick	27,938	13	0	1	2	10	637	71	530	36	1
The College of New Jersey	6,010	2	0	0	0	2	181	21	159	1	1
University of Medicine and Dentistry:											
Camden[4]		0	0	0	0	0	7	0	7	0	0
Newark	829	39	0	0	10	29	422	4	341	77	0
Piscataway[4]		0	0	0	0	0	53	0	51	2	0
William Paterson University	8,454	1	0	0	0	1	118	22	78	18	0
NEW MEXICO											
Eastern New Mexico University	2,942	2	0	1	0	1	60	28	30	2	0
New Mexico State University	12,453	12	0	1	1	10	330	41	276	13	0
University of New Mexico	16,414	30	0	2	2	26	781	100	644	37	2
NEW YORK											
Cornell University[4]		4	0	0	2	2	538	86	447	5	
Ithaca College	5,906	1	0	0	1	0	110	0	110	0	
State University of New York:											
Downstate Medical Center[4]		3	0	0	3	0	103	5	97	1	
Stony Brook	13,257	6	0	1	1	4	594	19	566	9	
State University of New York Agricultural and Technical College:											
Farmingdale	5,045	2	0	0	0	2	73	6	67	0	
Morrisville	3,033	5	0	0	2	3	136	36	100	0	

See footnotes at end of table.

Table 9

Offenses Known to Law Enforcement
by University and College, 2002—Continued

University/College by state	Student enrollment[1]	Violent crime[2]	Violent crime: Murder and non-negligent man-slaughter	Violent crime: Forcible rape	Violent crime: Robbery	Violent crime: Aggravated assault	Property crime[3]	Property crime: Burglary	Property crime: Larceny-theft	Property crime: Motor vehicle theft	Arson[3]
NEW YORK—Continued											
State University of New York College:											
Buffalo	9,386	11	0	1	0	10	233	46	178	9	
Cortland	5,648	3	0	2	0	1	89	16	73	0	
Environmental Science and Forestry	1,166	0	0	0	0	0	19	3	16	0	
Geneseo	5,197	1	0	0	0	1	100	7	89	4	
New Paltz	6,028	2	0	0	1	1	118	2	115	1	
Oswego	6,989	3	0	2	1	0	163	21	141	1	
Plattsburgh	5,377	2	0	1	0	1	114	10	104	0	
Potsdam	3,580	1	0	1	0	0	93	14	79	0	
NORTH CAROLINA											
Appalachian State University	12,112	6	0	1	1	4	159	7	151	1	4
Duke University	6,325	22	0	5	4	13	1,048	58	982	8	0
East Carolina University	15,018	8	0	2	3	3	324	14	300	10	2
Elon University	3,900	2	0	0	0	2	91	18	71	2	0
Methodist College	2,134	0	0	0	0	0	45	17	27	1	0
North Carolina Agricultural and Technical State University	6,850	26	0	2	14	10	405	43	350	12	4
North Carolina Central University	4,057	8	0	2	4	2	126	26	98	2	0
North Carolina School of the Arts	692	0	0	0	0	0	27	1	26	0	1
North Carolina State University, Raleigh	21,990	13	1	1	2	9	649	67	573	9	1
Pfeiffer University	985	0	0	0	0	0	18	6	8	4	0
University of North Carolina:											
Asheville	3,245	1	0	0	0	1	59	11	44	4	0
Chapel Hill	15,608	5	0	2	2	1	498	19	464	15	0
Greensboro	10,109	14	0	0	2	12	273	38	231	4	0
Pembroke	3,076	2	0	0	2	0	72	13	58	1	0
Wilmington	9,343	1	0	1	0	0	260	25	231	4	1
Wake Forest University	4,086	3	0	1	2	0	114	28	86	0	0
NORTH DAKOTA											
North Dakota State University	8,973	0	0	0	0	0	133	31	102	0	2
University of North Dakota	9,122	7	0	3	1	3	256	17	233	6	2
OHIO											
Bowling Green State University	15,494	6	0	6	0	0	287	14	269	4	2
Cleveland State University	10,133	9	0	2	7	0	254	1	240	13	0
Columbus State Community College	18,094	0	0	0	0	0	233	5	219	9	0
Cuyahoga Community College	19,518	2	0	1	1	0	91	3	87	1	0
Kent State University	17,580	1	0	1	0	0	289	4	282	3	1
Lakeland Community College	7,722	3	0	0	0	3	19	0	19	0	0
Marietta College	1,187	1	0	1	0	0	39	9	29	1	1
Miami University	14,957	5	0	3	1	1	324	52	271	1	1
Ohio State University	35,749	25	0	5	15	5	1,264	307	941	16	8
Ohio University	16,712	6	0	4	1	1	204	25	176	3	3
University of Cincinnati	20,039	6	0	2	3	1	580	92	482	6	4
University of Toledo	15,950	12	0	2	4	6	459	52	389	18	1
Wright State University	10,618	7	0	2	3	2	272	19	233	20	1
Youngstown State University	10,619	1	0	0	1	0	136	0	130	6	0
OKLAHOMA											
Cameron University	4,543	0	0	0	0	0	6	0	5	1	0
East Central University	3,260	0	0	0	0	0	33	11	22	0	0
Murray State College	1,768	1	0	0	0	1	15	5	9	1	0
Northeastern Oklahoma A&M College	1,947	2	0	1	0	1	35	15	20	0	1
Northeastern State College	7,186	3	0	0	1	2	63	13	49	1	1
Oklahoma State University:											
Main Campus	16,574	6	0	3	1	2	261	42	213	6	1
Okmulgee	2,419	1	0	1	0	0	41	12	28	1	0
Tulsa[4]		0	0	0	0	0	25	1	22	2	0

See footnotes at end of table.

Table 9

Offenses Known to Law Enforcement
by University and College, 2002—Continued

University/College by state	Student enrollment[1]	Violent crime[2]	Violent crime: Murder and non-negligent man-slaughter	Violent crime: Forcible rape	Violent crime: Robbery	Violent crime: Aggravated assault	Property crime[3]	Property crime: Burglary	Property crime: Larceny-theft	Property crime: Motor vehicle theft	Arson[3]
OKLAHOMA—Continued											
Rogers State University	2,640	0	0	0	0	0	14	4	10	0	0
Seminole State College	2,033	0	0	0	0	0	26	3	23	0	0
Southeastern Oklahoma State University	3,393	7	0	2	0	5	32	3	29	0	0
Southwestern Oklahoma State University	4,231	0	0	0	0	0	49	27	22	0	0
Tulsa Community College	16,270	1	0	0	0	1	55	0	52	3	0
University of Central Oklahoma	11,790	1	0	0	1	0	88	9	77	2	1
University of Oklahoma:											
Health Sciences Center	601	23	0	0	2	21	262	64	195	3	0
Norman	17,771	6	0	2	3	1	325	39	275	11	4
PENNSYLVANIA											
Bloomsburg University	6,843	1	0	1	0	0	73	2	70	1	0
California University	5,003	1	0	0	0	1	59	1	58	0	0
Clarion University	5,687	1	0	0	0	1	60	14	46	0	3
Community College of Beaver County	2,188	0	0	0	0	0	5	5	0	0	0
East Stroudsburg University	4,732	0	0	0	0	0	88	0	88	0	0
Edinboro University	6,552	3	0	0	0	3	74	0	72	2	1
Elizabethtown College	1,825	0	0	0	0	0	26	9	17	0	0
Indiana University	11,735	9	0	3	5	1	121	15	106	0	0
Kutztown University	7,033	3	0	0	1	2	115	4	111	0	0
Lehigh University	4,685	5	0	3	0	2	99	0	97	2	1
Lock Haven University	3,839	0	0	0	0	0	46	0	46	0	0
Mansfield University	2,891	0	0	0	0	0	23	4	19	0	0
Millersville University	6,497	5	0	0	2	3	84	10	74	0	0
Moravian College	1,723	3	0	3	0	0	41	3	38	0	0
Pennsylvania State University:											
Altoona	3,749	2	0	0	0	2	37	10	27	0	0
Beaver	759	0	0	0	0	0	11	1	10	0	0
Behrend	3,606	0	0	0	0	0	39	5	34	0	0
Berks	2,186	0	0	0	0	0	43	4	37	2	0
Harrisburg	1,865	1	0	0	1	0	23	0	23	0	0
McKeesport	901	0	0	0	0	0	0	0	0	0	0
Mont Alto	1,176	0	0	0	0	0	21	1	20	0	0
University Park	34,406	3	0	0	1	2	584	24	553	7	1
Shippensburg University	5,990	0	0	0	0	0	55	1	54	0	0
Slippery Rock University	6,294	5	0	0	0	5	75	1	74	0	0
University of Pittsburgh:											
Bradford	1,204	0	0	0	0	0	11	1	10	0	0
Pittsburgh	17,424	8	0	0	5	3	480	59	410	11	0
West Chester University	10,324	11	0	0	0	11	82	0	79	3	0
RHODE ISLAND											
Brown University	6,029	8	0	2	2	4	298	82	216	0	0
University of Rhode Island	10,647	5	0	2	1	2	246	45	195	6	1
SOUTH CAROLINA											
Aiken Technical College	2,268	1	0	0	1	0	40	1	39	0	0
Benedict College	2,966	16	0	1	7	8	344	82	258	4	0
Bob Jones University[4]		0	0	0	0	0	2	1	1	0	0
Clemson University	14,066	3	0	1	1	1	120	21	91	8	0
Coastal Carolina University	4,405	0	0	0	0	0	65	8	56	1	1
College of Charleston	9,750	6	0	0	0	6	200	39	159	2	0
Columbia College	1,206	0	0	0	0	0	92	12	77	3	0
Denmark Technical College	1,240	0	0	0	0	0	1	0	1	0	0
Erskine College	502	1	0	1	0	0	6	3	3	0	0
Francis Marion University	2,793	1	0	0	0	1	63	3	60	0	0
Lander University	2,436	3	0	1	1	1	31	4	27	0	0
Medical University of South Carolina	406	2	0	0	1	1	213	2	210	1	0
Presbyterian College	1,148	2	0	1	0	1	6	0	6	0	0
South Carolina State University	3,639	18	0	0	6	12	195	39	152	4	0
The Citadel	1,995	0	0	0	0	0	18	0	18	0	0

See footnotes at end of table.

Table 9

Offenses Known to Law Enforcement
by University and College, 2002—Continued

University/College by state	Student enrollment[1]	Violent crime[2]	Violent crime: Murder and non-negligent man-slaughter	Violent crime: Forcible rape	Violent crime: Robbery	Violent crime: Aggravated assault	Property crime[3]	Property crime: Burglary	Property crime: Larceny-theft	Property crime: Motor vehicle theft	Arson[3]
SOUTH CAROLINA—Continued											
Trident Technical College	10,246	1	0	0	0	1	26	0	26	0	0
University of South Carolina:											
Aiken	3,148	0	0	0	0	0	10	2	7	1	0
Columbia	15,266	15	0	3	4	8	554	13	522	19	1
Spartanburg	3,585	0	0	0	0	0	24	0	24	0	0
Winthrop University	4,649	6	0	2	1	3	145	21	112	12	0
SOUTH DAKOTA											
South Dakota State University	7,448	0	0	0	0	0	2	2	0	0	0
TENNESSEE											
Austin Peay State University	6,658	3	0	0	0	3	68	4	63	1	0
Chattanooga State Technical Community College	7,873	0	0	0	0	0	32	0	32	0	0
Cleveland State Community College	3,056	0	0	0	0	0	0	0	0	0	0
Dyersburg State Community College	2,278	0	0	0	0	0	5	0	5	0	0
East Tennessee State University	9,125	5	0	0	4	1	168	38	129	1	0
Jackson State Community College	3,726	0	0	0	0	0	14	0	14	0	0
Middle Tennessee State University	17,247	7	0	0	2	5	199	39	156	4	3
Tennessee State University	7,142	14	0	0	8	6	230	9	198	23	0
Tennessee Technological University	6,876	4	0	1	0	3	174	21	153	0	0
University of Memphis	15,296	9	0	1	5	3	274	59	200	15	1
University of Tennessee:											
Chattanooga	6,993	4	0	2	2	0	219	91	127	1	1
Knoxville	20,009	13	1	1	4	7	502	30	458	14	4
Martin	5,472	4	0	0	0	4	64	5	59	0	0
Memphis[4]		0	0	0	0	0	136	7	116	13	0
Vanderbilt University	5,935	21	0	3	11	7	690	62	612	16	4
Volunteer State Community College	6,567	0	0	0	0	0	23	1	22	0	0
Walters State Community College	6,163	0	0	0	0	0	3	0	3	0	0
TEXAS											
Alamo Community College District[4]		5	0	1	2	2	259	48	201	10	0
Alvin Community College	3,665	1	0	0	0	1	13	1	11	1	0
Amarillo College	8,422	0	0	0	0	0	62	12	47	3	0
Angelo State University	5,773	2	0	1	0	1	92	17	72	3	0
Austin College	1,196	1	0	0	0	1	40	0	40	0	0
Baylor Health Care System[4]		1	0	0	0	1	385	20	351	14	0
Baylor University, Waco	11,806	2	0	0	0	2	282	31	249	2	1
Central Texas College	14,636	3	0	1	0	2	25	2	23	0	0
College of the Mainland	3,358	0	0	0	0	0	34	4	27	3	0
Eastfield College	7,873	1	0	0	0	1	47	0	44	3	0
El Paso Community College	18,001	1	0	0	1	0	89	2	85	2	1
Grayson County College	3,318	0	0	0	0	0	30	8	22	0	2
Hardin-Simmons University	1,910	0	0	0	0	0	26	14	12	0	0
Houston Baptist University	1,967	1	0	0	1	0	8	1	7	0	0
Lamar University, Beaumont	10,713	5	0	1	4	0	151	19	127	5	0
Laredo Community College	7,322	0	0	0	0	0	16	0	14	2	0
McLennan Community College	5,731	0	0	0	0	0	64	2	62	0	0
Midwestern State University	5,151	1	0	1	0	0	46	5	41	0	0
Mountain View College	5,491	0	0	0	0	0	80	4	67	9	0
North Lake College	8,615	0	0	0	0	0	58	4	50	4	0
Paris Junior College	2,942	0	0	0	0	0	27	9	18	0	1
Prairie View A&M University	5,285	15	0	4	1	10	279	77	189	13	4
Rice University	2,692	4	0	1	0	3	142	6	129	7	0
Richland College	12,537	0	0	0	0	0	98	10	79	9	0
Southern Methodist University	5,662	4	0	1	0	3	206	14	182	10	1
South Plains College	6,731	2	0	0	0	2	12	0	12	0	0
Southwestern University	1,309	0	0	0	0	0	24	5	19	0	1
Southwest Texas State University	19,412	5	0	3	0	2	252	37	211	4	0
Stephen F. Austin State University	10,246	4	0	1	0	3	191	31	158	2	1
St. Mary's University	2,618	2	0	1	0	1	118	24	88	6	0
Sul Ross State University	1,990	3	0	1	0	2	67	29	38	0	3

See footnotes at end of table.

Table 9

Offenses Known to Law Enforcement
by University and College, 2002—Continued

University/College by state	Student enrollment[1]	Violent crime[2]	Violent crime: Murder and non-negligent man-slaughter	Violent crime: Forcible rape	Violent crime: Robbery	Violent crime: Aggravated assault	Property crime[3]	Property crime: Burglary	Property crime: Larceny-theft	Property crime: Motor vehicle theft	Arson[3]
TEXAS—Continued											
Tarleton State University	6,222	1	0	1	0	0	64	17	46	1	0
Texas A&M International University	2,263	0	0	0	0	0	26	2	24	0	0
Texas A&M University:											
College Station	36,229	5	0	3	0	2	691	53	636	2	0
Commerce	4,362	4	0	1	0	3	172	55	114	3	1
Corpus Christi	5,329	7	0	1	0	6	116	8	107	1	3
Galveston	1,363	1	0	1	0	0	22	5	14	3	0
Kingsville	4,822	9	0	6	0	3	128	34	87	7	0
Texas Christian University	6,675	2	0	0	0	2	201	23	174	4	1
Texas Southern University	5,124	15	0	0	1	14	248	53	160	35	0
Texas State Technical College:											
Harlingen	3,265	0	0	0	0	0	59	3	53	3	0
Waco	3,814	9	0	1	0	8	160	53	101	6	0
Texas Technological University, Lubbock	20,518	12	0	3	0	9	491	13	469	9	0
Texas Woman's University	4,476	1	0	0	0	1	79	18	54	7	0
Trinity University	2,356	1	0	0	1	0	102	5	93	4	0
Tyler Junior College	8,319	2	0	1	0	1	82	14	68	0	0
University of Houston:											
Central Campus	24,350	12	0	2	5	5	460	25	378	57	0
Clearlake	3,946	0	0	0	0	0	23	0	23	0	0
Downtown Campus	8,932	4	0	0	1	3	54	0	49	5	0
University of Mary Hardin-Baylor	2,401	0	0	0	0	0	59	10	46	3	0
University of North Texas:											
Denton	21,059	6	0	1	1	4	258	58	190	10	0
Health Science Center[4]		0	0	0	0	0	27	1	26	0	0
University of Texas:											
Austin	38,162	9	0	1	3	5	689	58	624	7	4
Brownsville	8,385	1	0	0	0	1	99	1	92	6	0
Dallas	6,560	2	0	0	1	1	157	7	145	5	0
El Paso	12,955	6	0	3	1	2	153	1	143	9	0
Health Science Center, San Antonio	762	1	0	0	0	1	99	1	98	0	0
Health Science Center, Tyler	264	1	0	0	0	1	20	0	20	0	0
Houston[4]		7	0	2	3	2	353	2	346	5	0
Medical Branch	653	4	0	0	2	2	203	0	194	9	0
Pan American	11,186	1	0	1	0	0	111	6	103	2	1
Permian Basin	1,642	0	0	0	0	0	12	2	10	0	0
San Antonio	16,026	5	0	1	0	4	147	48	95	4	0
Southwestern Medical School	239	0	0	0	0	0	298	1	280	17	0
Tyler	2,602	1	0	0	0	1	23	6	17	0	0
West Texas A&M University	5,623	4	0	1	1	2	47	5	42	0	0
UTAH											
Brigham Young University	29,688	4	0	0	1	3	386	8	372	6	3
College of Eastern Utah	2,704	1	0	1	0	0	11	0	10	1	0
Salt Lake Community College	21,596	0	0	0	0	0	200	16	182	2	0
Southern Utah University	5,729	1	0	1	0	0	41	0	40	1	0
University of Utah	19,718	9	0	2	0	7	635	25	583	27	1
Utah State University	17,903	1	0	1	0	0	151	12	139	0	0
Utah Valley State College	20,946	7	0	0	0	7	95	2	93	0	0
Weber State University	15,853	8	0	1	0	7	125	19	104	2	0
VIRGINIA											
Christopher Newport University	5,101	3	0	2	0	1	102	1	99	2	1
College of William and Mary	5,585	7	0	0	2	5	240	9	227	4	3
George Mason University	15,185	2	0	0	1	1	335	16	306	13	2
Hampton University	4,891	3	0	0	1	2	101	27	70	4	0
James Madison University	14,280	6	0	3	0	3	178	16	162	0	4
Mary Washington College	4,103	0	0	0	0	0	65	0	65	0	1
Norfolk State University	5,890	9	0	1	8	0	224	61	148	15	7
Northern Virginia Community College	37,073	2	0	0	1	1	174	1	169	4	0
Radford University	7,622	7	0	1	0	6	121	6	114	1	3
Thomas Nelson Community College	7,379	0	0	0	0	0	25	0	25	0	0
University of Richmond	3,652	5	0	3	0	2	118	16	100	2	8

See footnotes at end of table.

Table 9

Offenses Known to Law Enforcement
by University and College, 2002—Continued

University/College by state	Student enrollment[1]	Violent crime[2]	Violent crime: Murder and non-negligent man-slaughter	Violent crime: Forcible rape	Violent crime: Robbery	Violent crime: Aggravated assault	Property crime[3]	Property crime: Burglary	Property crime: Larceny-theft	Property crime: Motor vehicle theft	Arson[3]
VIRGINIA—Continued											
University of Virginia	13,712	19	0	2	2	15	323	8	306	9	6
Virginia Commonwealth University	16,505	26	0	1	5	20	588	11	571	6	3
Virginia State University	3,473	8	0	2	4	2	119	3	114	2	0
WASHINGTON											
Central Washington University	7,603	2	0	2	0	0	229	56	165	8	2
Eastern Washington University	7,567	1	0	1	0	0	83	15	66	2	1
Evergreen State College	3,901	3	0	1	2	0	83	16	65	2	2
University of Washington	25,987	20	0	1	2	17	997	133	824	40	1
Washington State University:											
Pullman	16,839	10	0	2	0	8	335	59	276	0	1
Vancouver[4]		0	0	0	0	0	11	0	11	0	0
Western Washington University	11,564	2	0	0	0	2	165	8	155	2	0
WEST VIRGINIA											
Bluefield State College	2,648	0	0	0	0	0	8	1	7	0	0
Concord College	3,048	0	0	0	0	0	34	9	25	0	0
Fairmont State College	6,496	1	0	0	0	1	42	9	33	0	0
Glenville State College	2,126	0	0	0	0	0	3	0	3	0	0
Marshall University	11,621	2	0	0	0	2	146	4	140	2	1
Potomac State College	1,109	4	0	1	0	3	19	7	12	0	0
West Liberty State College	2,606	1	0	0	0	1	40	1	39	0	0
West Virginia State College	4,824	2	0	0	0	2	39	4	35	0	0
West Virginia Tech	2,311	0	0	0	0	0	16	3	13	0	1
West Virginia University	15,463	5	0	0	4	1	245	16	226	3	6
WISCONSIN											
University of Wisconsin:											
Eau Claire	10,165	0	0	0	0	0	83	0	83	0	0
Green Bay	5,349	0	0	0	0	0	54	1	52	1	0
La Crosse	8,465	1	0	1	0	0	63	8	53	2	0
Madison	29,697	12	0	3	4	5	591	57	502	32	0
Milwaukee	19,246	9	0	3	3	3	299	40	257	2	2
Oshkosh	9,105	4	0	3	1	0	101	6	94	1	0
Parkside	4,736	1	0	1	0	0	85	1	83	1	0
Platteville	5,302	5	0	3	1	1	93	11	80	2	0
Stevens Point	8,287	0	0	0	0	0	146	2	144	0	0
Stout	7,240	0	0	0	0	0	101	19	82	0	0
Superior	2,505	0	0	0	0	0	65	15	50	0	0
Whitewater	9,460	5	0	0	2	3	139	19	118	2	0
WYOMING											
Sheridan College	2,674	0	0	0	0	0	4	2	2	0	0
University of Wyoming	8,550	1	0	1	0	0	176	13	162	1	0

[1] The student enrollment figures provided by the United States Department of Education are for the 2000 school year, the most recent available. The enrollment figures include full-time and part-time students. See Appendix I for details.
[2] Violent crimes are offenses of murder, forcible rape, robbery, and aggravated assault.
[3] Property crimes are offenses of burglary, larceny-theft, and motor vehicle theft. Arson is not included in the property crime total. If the FBI does not receive 12 months of arson data from either the agency or the state, no arson will be shown.
[4] Student enrollment figures were not available.
[5] Limited data for 2002 were available for Illinois and Kentucky.
NOTE: Caution should be exercised in making any inter-campus comparisons or ranking schools, as university/college crime statistics are affected by a variety of factors. These include demographic characteristics of the surrounding community, ratio of male to female students, number of on-campus residents, accessibility of outside visitors, size of enrollment, etc.

Table 10

Offenses Known to Law Enforcement

by Suburban County, 2002

[The data shown in this table do not reflect county totals but are the number of offenses reported by the sheriff's office, county police department, or state police.]

County by state	Crime Index	Modified Crime Index[1]	Murder and non-negligent man-slaughter	Forcible rape	Robbery	Aggravated assault	Burglary	Larceny-theft	Motor vehicle theft	Arson[1]
ALABAMA										
Baldwin	851		0	34	9	49	264	491	4	
Blount	699		0	10	1	13	205	390	80	
Calhoun	700		3	5	8	10	222	427	25	
Colbert	201		2	0	4	9	69	107	10	
Elmore	750		1	12	9	11	228	446	43	
Etowah	472		1	4	1	4	162	267	33	
Houston	391		0	0	5	11	119	229	27	
Jefferson	4,742	4,746	7	29	129	211	1,339	2,651	376	4
Lauderdale	180		1	0	0	15	60	74	30	
Lawrence	268		1	1	3	7	66	157	33	
Lee	1,863		3	13	35	92	686	922	112	
Limestone	407		3	8	7	20	110	218	41	
Madison	2,167		2	20	29	114	556	1,267	179	
Mobile	2,684		5	24	48	277	781	1,398	151	
Montgomery	1,004		1	8	21	74	261	566	73	
Morgan	510		1	3	8	25	210	222	41	
Russell	311		3	2	4	15	112	155	20	
Shelby	655		0	19	14	35	237	268	82	
St. Clair	457		1	9	3	27	121	276	20	
Tuscaloosa	2,300		2	25	36	236	691	1,043	267	
ARIZONA										
Coconino	771	781	1	12	3	81	186	449	39	10
Maricopa	7,887	7,908	35	23	77	493	2,083	3,946	1,230	21
Mohave	2,582	2,612	3	6	12	139	868	1,328	226	30
Pima	13,196	13,357	22	82	138	509	2,290	7,954	2,201	161
Pinal	3,579	3,597	2	26	34	680	814	1,588	435	18
Yuma[2]			0	2	10		429	672	144	0
ARKANSAS										
Craighead	457	458	1	1	3	9	126	249	68	1
Faulkner	635	635	2	3	1	92	162	327	48	0
Miller	381	395	0	1	3	57	102	192	26	14
Pulaski	2,071	2,085	7	23	28	113	392	1,363	145	14
Sebastian	196	196	0	2	2	14	54	96	28	0
Washington	522	523	0	3	1	45	205	231	37	1
CALIFORNIA										
Alameda	3,961	4,021	2	40	217	288	742	1,861	811	60
Alameda Highway Patrol	205	206	0	0	0	0	1	28	176	1
Contra Costa	4,042	4,074	5	43	129	292	876	2,694	3	32
Contra Costa Highway Patrol	1,178	1,178	0	0	0	13	7	58	1,100	0
El Dorado	2,328	2,343	4	22	22	220	933	1,115	12	15
El Dorado Highway Patrol	318	318	0	0	0	0	0	45	273	0
Fresno[2]	5,954	6,384	13	65	140	393	1,452	2,912	979	430
Fresno Highway Patrol	105	105	0	0	0	0	1	7	97	0
Kern	12,276	12,641	26	129	331	1,432	3,032	6,051	1,275	365
Kern Highway Patrol	179	179	0	1	0	0	0	60	118	0
Los Angeles	27,934	28,497	135	270	1,918	6,181	5,124	8,871	5,435	563
Los Angeles Highway Patrol	355	355	0	0	7	33	19	64	232	0
Madera	1,701	1,714	2	20	17	202	596	846	18	13
Madera Highway Patrol	291	291	0	0	0	0	0	19	272	0
Marin	1,294	1,315	0	11	30	153	277	822	1	21
Marin Highway Patrol	99	99	0	0	0	0	0	0	99	0
Merced	2,811	2,824	11	29	41	423	1,158	1,133	16	13
Merced Highway Patrol	574	574	0	0	0	0	0	81	493	0
Monterey	2,304	2,330	0	23	64	139	668	1,398	12	26
Monterey Highway Patrol	205	205	0	0	0	1	1	1	202	0
Napa	506	507	1	4	6	22	139	328	6	1
Napa Highway Patrol	85	85	0	0	0	0	0	0	85	0
Orange[2]	1,655	1,673	1	8	37	166	303	933	207	18

See footnotes at end of table.

Table 10

Offenses Known to Law Enforcement

by Suburban County, 2002—Continued

[The data shown in this table do not reflect county totals but are the number of offenses reported by the sheriff's office, county police department, or state police.]

County by state	Crime Index	Modified Crime Index[1]	Murder and non-negligent man-slaughter	Forcible rape	Robbery	Aggravated assault	Burglary	Larceny-theft	Motor vehicle theft	Arson[1]
CALIFORNIA—Continued										
Orange Highway Patrol	72	72	0	0	0	4	6	25	37	0
Placer	2,282	2,294	0	21	22	113	756	1,325	45	12
Placer Highway Patrol	206	206	0	0	0	0	0	9	197	0
Riverside	14,326	14,411	37	114	326	1,953	3,073	6,452	2,371	85
Riverside Highway Patrol	95	95	0	0	0	7	7	19	62	0
Sacramento	29,528	29,728	36	279	1,227	2,776	6,537	17,478	1,195	200
Sacramento Highway Patrol	5,754	5,754	0	0	1	1	6	717	5,029	0
San Bernardino	8,405	8,541	35	75	240	759	2,326	3,433	1,537	136
San Bernardino Highway Patrol	147	147	0	0	0	1	0	3	143	0
San Diego	9,872	9,928	11	88	242	954	2,503	4,412	1,662	56
San Diego Highway Patrol	133	133	0	0	0	0	2	47	84	0
San Francisco Highway Patrol	125	125	0	0	0	2	3	13	107	0
San Joaquin	5,376	5,428	15	38	154	792	1,300	2,914	163	52
San Joaquin Highway Patrol	1,306	1,306	0	0	0	0	0	268	1,038	0
San Luis Obispo	1,525	1,533	1	25	11	119	377	990	2	8
San Luis Obispo Highway Patrol	218	218	0	0	0	5	0	54	159	0
San Mateo	1,853	1,864	2	8	58	23	185	1,347	230	11
San Mateo Highway Patrol	33	33	0	0	0	0	1	10	22	0
Santa Barbara	1,970	1,988	2	38	15	191	451	1,264	9	18
Santa Barbara Highway Patrol	112	112	0	0	0	0	0	12	100	0
Santa Clara	2,535	2,538	2	22	26	234	434	1,582	235	3
Santa Clara Highway Patrol	74	74	0	0	0	0	1	21	52	0
Santa Cruz	2,465	2,495	2	28	38	160	635	1,592	10	30
Santa Cruz Highway Patrol	247	247	0	0	0	0	0	95	152	0
Shasta	1,671	1,721	5	44	16	294	546	717	49	50
Shasta Highway Patrol	205	205	0	0	0	1	0	48	156	0
Solano	523	543	1	7	11	71	158	266	9	20
Solano Highway Patrol	112	112	0	0	0	0	2	3	107	0
Sonoma	3,168	3,189	6	60	56	320	726	1,955	45	21
Sonoma Highway Patrol	439	439	0	0	0	0	0	121	318	0
Stanislaus	5,510	5,863	8	59	129	672	1,217	2,591	834	353
Stanislaus Highway Patrol	183	183	0	0	0	0	0	29	154	0
Sutter	966	971	3	11	9	112	285	481	65	5
Sutter Highway Patrol	67	67	0	0	0	0	0	0	67	0
Tulare[2]			12	36	75	450	1,141	1,668		615
Tulare Highway Patrol	1,054	1,054	0	0	0	0	0	305	749	0
Ventura	1,404	1,424	1	13	16	148	318	786	122	20
Ventura Highway Patrol	35	35	0	0	0	0	0	13	22	0
Yolo	382	388	1	6	2	44	129	188	12	6
Yolo Highway Patrol	74	74	0	0	0	0	1	12	61	0
Yuba	1,783	1,808	0	14	28	199	617	923	2	25
Yuba Highway Patrol	368	368	0	0	0	1	1	0	366	0
COLORADO										
Adams	4,949	5,030	8	43	63	315	918	2,650	952	81
Arapahoe	2,184	2,219	1	27	31	196	462	1,205	262	35
Boulder	812	834	0	29	3	59	258	410	53	22
Broomfield	1,719	1,734	0	4	12	20	165	1,391	127	15
Douglas	2,562	2,586	0	61	10	60	446	1,852	133	24
El Paso	3,024	3,058	13	27	48	242	754	1,689	251	34
Jefferson	2,843	2,878	2	28	20	135	464	1,965	229	35
Larimer	1,549	1,583	0	27	13	74	359	977	99	34
Mesa	1,281	1,303	1	0	4	64	291	821	100	22
Pueblo	1,265	1,273	1	4	10	24	317	862	47	8
Weld	1,423	1,439	5	33	11	107	475	620	172	16
DELAWARE										
Kent State Police	2,067	2,067	2	40	45	403	500	984	93	0
New Castle Police Department	7,907	7,925	6	118	237	664	1,814	4,046	1,022	18
New Castle State Police	6,155	6,160	2	21	305	400	691	4,236	500	5

See footnotes at end of table.

Table 10

Offenses Known to Law Enforcement

by Suburban County, 2002—Continued

[The data shown in this table do not reflect county totals but are the number of offenses reported by the sheriff's office, county police department, or state police.]

County by state	Crime Index	Modified Crime Index[1]	Murder and non-negligent man-slaughter	Forcible rape	Robbery	Aggravated assault	Burglary	Larceny-theft	Motor vehicle theft	Arson[1]
FLORIDA										
Alachua	4,893	4,911	0	87	117	693	1,216	2,493	287	18
Bay	4,120	4,120	5	57	51	406	690	2,721	190	0
Brevard	6,787	6,837	5	94	150	1,055	1,610	3,440	433	50
Broward	3,525	3,548	10	66	183	666	633	1,525	442	23
Charlotte	4,367	4,377	2	30	51	375	931	2,735	243	10
Clay	3,954	3,968	2	37	61	423	693	2,526	212	14
Collier	8,347	8,383	7	83	258	975	1,969	4,603	452	36
Escambia	12,168	12,196	15	127	405	1,145	3,013	6,813	650	28
Flagler	1,158	1,160	2	8	13	119	270	680	66	2
Gadsden	784	788	2	12	33	99	192	407	39	4
Hernando	5,580	5,599	4	54	68	668	1,487	3,073	226	19
Hillsborough	36,708	36,835	31	268	1,053	3,697	6,556	20,828	4,275	127
Lake	3,860	3,872	3	27	37	624	1,088	1,790	291	12
Lee	12,090	12,189	23	119	382	976	2,924	6,379	1,287	99
Leon	2,433	2,461	0	39	68	328	868	944	186	28
Manatee	11,731	11,798	8	88	321	1,280	2,567	6,826	641	67
Marion	6,383	6,392	10	99	73	1,238	1,627	3,001	335	9
Martin	3,804	3,818	6	34	101	356	805	2,310	192	14
Miami-Dade	78,404	78,596	94	494	3,198	8,115	11,448	45,060	9,995	192
Nassau	1,918	1,926	2	5	20	675	579	447	190	8
Okaloosa	3,680	3,692	4	33	74	297	645	2,436	191	12
Orange	39,071	39,071	38	258	1,428	3,587	7,742	21,148	4,870	0
Osceola	5,184	5,189	6	67	81	413	1,908	2,349	360	5
Palm Beach	26,159	26,306	8	240	706	2,273	5,659	14,617	2,656	147
Pasco	11,856	11,911	12	116	205	988	3,314	6,371	850	55
Pinellas	10,135	10,176	7	147	188	866	2,158	6,088	681	41
Polk	12,015	12,015	20	96	206	1,085	3,062	6,601	945	0
Santa Rosa	2,214	2,220	4	50	27	276	553	1,202	102	6
Sarasota	8,648	8,669	5	47	107	630	1,870	5,608	381	21
Seminole	4,725	4,735	2	35	94	552	1,005	2,706	331	10
St. Lucie	2,478	2,498	2	29	50	281	686	1,240	190	20
Volusia	6,494	6,539	6	106	88	1,043	1,667	3,114	470	45
GEORGIA										
Augusta-Richmond	12,143	12,219	13	157	449	182	2,139	8,037	1,166	76
Barrow	1,008	1,014	2	2	9	50	270	575	100	6
Bartow	1,987	1,987	0	1	20	35	501	1,211	219	0
Bibb	2,870	2,882	0	0	43	88	630	1,797	312	12
Bryan	318	318	0	2	3	13	57	241	2	0
Carroll	1,130		3	14	17	73	281	646	96	
Catoosa	1,086		0	9	7	29	201	728	112	
Chatham County Police Department	2,695	2,717	6	9	92	126	665	1,547	250	22
Chattahoochee	53	55	1	0	0	6	23	15	8	2
Cherokee	2,056	2,062	0	16	17	108	443	1,396	76	6
Clayton County Police Department	8,873	8,911	13	49	332	397	2,379	4,357	1,346	38
Cobb County Police Department	13,796	13,853	13	104	414	602	2,659	8,508	1,496	57
Columbia	2,253	2,262	0	10	27	29	387	1,698	102	9
Coweta	1,216	1,218	2	1	12	48	339	686	128	2
Dade	175	177	0	2	2	11	41	97	22	2
DeKalb County Police Department	24,887	25,080	74	102	1,395	633	5,109	12,975	4,599	193
Douglas	1,916	1,924	4	7	33	110	378	1,190	194	8
Effingham	629	629	4	5	8	36	150	356	70	0
Fayette	537		0	0	3	15	98	369	52	
Forsyth	2,198		1	22	9	183	439	1,338	206	
Fulton	85	85	0	0	1	32	1	48	3	0
Fulton County Police Department	8,593	8,619	21	44	363	228	1,877	5,032	1,028	26
Gwinnett County Police Department	17,352	17,436	20	149	662	574	3,758	10,276	1,913	84
Harris	169	169	1	1	3	5	29	104	26	0
Henry County Police Department	2,594		1	22	38	100	532	1,604	297	
Houston	1,132	1,134	1	5	5	42	284	703	92	2
Jones	546	546	0	0	0	20	138	331	57	0
Lee	611	612	0	0	6	13	132	422	38	1
Madison	664		2	0	7	39	183	357	76	

See footnotes at end of table.

Table 10

Offenses Known to Law Enforcement

by Suburban County, 2002—Continued

[The data shown in this table do not reflect county totals but are the number of offenses reported by the sheriff's office, county police department, or state police.]

County by state	Crime Index	Modified Crime Index[1]	Murder and non-negligent man-slaughter	Forcible rape	Robbery	Aggravated assault	Burglary	Larceny-theft	Motor vehicle theft	Arson[1]
GEORGIA—Continued										
McDuffie	469	470	1	1	4	32	106	298	27	1
Newton	1,154	1,156	1	8	20	36	315	636	138	2
Oconee	454	454	0	2	2	14	87	297	52	0
Paulding	1,945	1,952	0	12	13	160	443	1,100	217	7
Rockdale	2,258	2,263	0	6	26	132	397	1,509	188	5
Spalding	1,519	1,519	0	8	16	98	350	877	170	0
Twiggs	48	48	0	0	0	2	40	6	0	0
Walker	1,290	1,321	4	3	11	21	383	785	83	31
Walton	1,045	1,048	3	1	8	43	273	610	107	3
IDAHO										
Ada	1,812	1,837	0	20	9	102	411	1,158	112	25
Bannock	230	233	0	4	0	34	38	149	5	3
Canyon	866	869	3	10	4	82	278	398	91	3
ILLINOIS[3]										
INDIANA										
Allen	1,725	1,732	2	20	34	35	422	1,068	144	7
Allen State Police	65	65	0	0	7	9	5	33	11	0
Clark	972	978	0	6	9	139	283	459	76	6
Clark State Police	100	100	0	3	2	19	13	40	23	0
Clay	220	223	0	2	0	12	72	120	14	3
Clay State Police	37	37	0	0	2	10	9	15	1	0
Clinton	345	348	0	2	2	45	78	201	17	3
Clinton State Police	20	20	0	3	1	3	3	9	1	0
Dearborn	248	248	0	0	0	19	135	87	7	0
Dearborn State Police	58	61	0	3	2	8	8	33	4	3
Delaware	616	619	0	20	3	21	129	407	36	3
Delaware State Police	33	33	0	1	1	8	5	13	5	0
Elkhart	1,835	1,850	0	7	22	63	618	947	178	15
Elkhart State Police	92	93	0	0	2	8	17	55	10	1
Hamilton	835	839	0	8	0	25	169	602	31	4
Hamilton State Police	20	20	0	0	0	0	3	15	2	0
Hancock	265	265	0	5	4	3	98	143	12	0
Hancock State Police	18	18	0	1	0	4	0	10	3	0
Harrison	1,096	1,098	0	5	4	11	436	601	39	2
Harrison State Police	80	80	0	2	2	16	18	35	7	0
Howard	607	612	1	5	8	45	132	370	46	5
Howard State Police	36	36	0	1	1	9	4	18	3	0
Huntington	187	188	1	2	0	0	41	136	7	1
Huntington State Police	22	22	0	0	0	0	2	15	5	0
Lake	821	825	3	8	10	33	159	468	140	4
Lake State Police	228	229	1	1	4	38	4	86	94	1
Marion State Police	191	191	0	4	4	25	2	92	64	0
Monroe	766	771	5	10	2	95	176	404	74	5
Monroe State Police	91	92	0	3	3	13	12	54	6	1
Porter	1,216	1,224	1	7	2	16	173	904	113	8
Porter State Police	38	38	1	0	0	1	0	26	10	0
Shelby	404		0	3	0	45	90	250	16	
Shelby State Police	11	11	0	0	0	2	1	4	4	0
St. Joseph	2,398	2,420	1	12	28	32	492	1,658	175	22
St. Joseph State Police	116	116	0	0	4	9	30	57	16	0
Tippecanoe	828	835	1	10	1	28	230	515	43	7
Tippecanoe State Police	68	69	0	1	3	15	4	37	8	1
Vanderburgh	1,376	1,378	0	6	7	146	112	1,062	43	2
Vanderburgh State Police	30	30	0	2	1	9	2	16	0	0
Warrick	615	620	1	5	0	87	104	402	16	5
Warrick State Police	28	28	0	1	2	7	1	13	4	0
Wells	154	154	0	1	0	3	61	71	18	0
Wells State Police	14	14	0	1	1	2	1	8	1	0

See footnotes at end of table.

Table 10

Offenses Known to Law Enforcement

by Suburban County, 2002—Continued

[The data shown in this table do not reflect county totals but are the number of offenses reported by the sheriff's office, county police department, or state police.]

County by state	Crime Index	Modified Crime Index[1]	Murder and non-negligent man-slaughter	Forcible rape	Robbery	Aggravated assault	Burglary	Larceny-theft	Motor vehicle theft	Arson[1]
IOWA										
Black Hawk	369	374	0	11	2	7	193	144	12	5
Dallas	196	196	0	0	0	3	48	137	8	0
Dubuque	279	283	0	4	0	36	76	140	23	4
Johnson	463	468	0	2	4	80	128	222	27	5
Linn	543	555	0	7	2	22	158	301	53	12
Polk	1,627	1,643	2	14	12	165	331	921	182	16
Pottawattamie	677	680	1	9	1	18	218	318	112	3
Scott	321	323	0	2	1	47	63	182	26	2
Warren	357	360	0	5	2	21	117	182	30	3
Woodbury	239	241	0	3	0	28	89	111	8	2
KANSAS										
Butler	465	470	2	5	3	27	125	263	40	5
Johnson	402	406	1	8	3	43	118	195	34	4
Leavenworth	298	309	1	4	2	48	107	109	27	11
Miami	257	270	0	9	1	19	82	131	15	13
Shawnee	1,225	1,247	0	6	20	78	300	760	61	22
KENTUCKY[3]										
Boone	1,219	1,224	0	31	10	63	225	771	119	5
Campbell County Police Department	336	341	3	11	0	33	69	185	35	5
Daviess	607	612	0	5	6	67	156	343	30	5
Jefferson County Police Department[2]	13,282	13,294	17	53	180	1,429	2,729	7,803	1,071	12
Woodford County Police Department	20	20	0	0	0	0	6	13	1	0
LOUISIANA										
Acadia	742	742	1	11	3	37	117	529	44	0
Ascension	3,149	3,171	2	29	31	312	964	1,571	240	22
Bossier	782	783	0	6	8	61	119	555	33	1
Caddo	1,627	1,627	6	17	16	139	427	921	101	0
Calcasieu	4,651	4,663	7	58	101	195	1,061	2,969	260	12
East Baton Rouge	11,430	11,446	16	57	175	333	1,883	8,423	543	16
Jefferson	19,392	19,626	38	125	670	1,480	2,945	12,126	2,008	234
Lafayette	1,626	1,635	2	12	24	143	468	848	129	9
Lafourche	1,925	1,927	1	8	22	135	271	1,378	110	2
Livingston	1,387	1,389	5	23	10	177	760	364	48	2
Ouachita	2,597	2,608	7	30	32	258	774	1,403	93	11
Plaquemines	535	536	0	3	4	49	131	284	64	1
Rapides	2,047	2,047	5	10	14	231	672	967	148	0
St. Bernard	1,505	1,509	3	5	29	169	256	879	164	4
St. Charles	1,821	1,831	3	13	26	259	395	1,018	107	10
St. James	1,060	1,064	2	4	15	458	173	384	24	4
St. John the Baptist	1,243	1,243	6	7	51	63	221	760	135	0
St. Landry	1,196	1,199	3	5	15	164	303	629	77	3
St. Tammany	3,242	3,257	10	27	36	236	724	1,946	263	15
Terrebonne	3,993	4,012	4	37	37	265	1,050	2,421	179	19
Webster	321	321	0	3	1	43	75	190	9	0
West Baton Rouge	1,001	1,001	1	4	13	86	70	779	48	0
MAINE										
Androscoggin	315	316	0	0	2	2	88	204	19	1
Androscoggin State Police	182	182	1	5	0	5	53	97	21	0
Cumberland	705	712	0	12	2	18	262	363	48	7
Cumberland State Police	141	141	0	5	0	10	37	77	12	0
MARYLAND										
Allegany	163	163	0	4	0	12	43	98	6	0
Allegany State Police	578	581	0	5	7	47	108	383	28	3
Anne Arundel Police Department	19,280	19,458	13	78	603	2,467	2,776	11,991	1,352	178

See footnotes at end of table.

Table 10

Offenses Known to Law Enforcement

by Suburban County, 2002—Continued

[The data shown in this table do not reflect county totals but are the number of offenses reported by the sheriff's office, county police department, or state police.]

County by state	Crime Index	Modified Crime Index[1]	Murder and non-negligent man-slaughter	Forcible rape	Robbery	Aggravated assault	Burglary	Larceny-theft	Motor vehicle theft	Arson[1]
MARYLAND—Continued										
Anne Arundel State Police	128	128	0	1	2	21	1	86	17	0
Baltimore County Police Department	36,407	36,769	29	234	1,700	4,568	5,633	20,778	3,465	362
Baltimore County State Police	53	53	0	1	1	13	1	20	17	0
Calvert	1,141	1,141	0	16	14	223	212	621	55	0
Calvert State Police	457	474	0	7	3	108	80	232	27	17
Carroll	142	142	0	1	0	10	23	105	3	0
Carroll State Police	1,674	1,683	4	27	31	166	337	1,017	92	9
Cecil	537	537	0	1	4	25	155	338	14	0
Cecil State Police	1,345	1,354	1	7	16	228	309	692	92	9
Charles	4,745	4,745	6	41	180	629	668	2,774	447	0
Charles State Police	31	71	0	0	1	6	1	18	5	40
Frederick	1,647	1,654	2	17	9	121	313	1,101	84	7
Frederick State Police	710	721	0	7	11	50	118	485	39	11
Harford	3,915	3,915	1	35	104	296	775	2,434	270	0
Harford State Police	714	743	2	4	30	71	131	406	70	29
Howard Police Department	7,784	7,784	7	37	212	202	1,293	5,422	611	0
Howard State Police	71	78	0	1	6	8	1	47	8	7
Montgomery	13	13	0	1	0	12	0	0	0	0
Montgomery Police Department	28,435	28,709	32	138	877	895	3,874	18,897	3,722	274
Montgomery State Police	23	23	0	0	0	11	1	7	4	0
Queen Anne's	657	657	0	5	5	119	122	386	20	0
Queen Anne's State Police	288	299	0	2	6	40	65	161	14	11
Washington	1,276	1,276	2	10	11	123	317	729	84	0
Washington State Police	436	462	2	9	9	47	74	265	30	26
MASSACHUSETTS										
Barnstable State Police	9	9	0	0	1	3	0	3	2	0
Bristol State Police	23		0	0	1	11	2	3	6	
Hampden State Police	69		0	0	2	24	3	21	19	
Middlesex State Police	3		0	0	0	1	0	0	2	
Norfolk State Police	11		0	0	0	0	4	2	5	
Plymouth State Police	15		0	0	4	9	0	1	1	
Suffolk State Police	80		0	6	2	24	0	20	28	
Worcester State Police	30	30	0	0	0	15	0	13	2	0
MICHIGAN										
Allegan	615	617	1	30	4	68	165	304	43	2
Allegan State Police	493	497	0	17	2	43	148	248	35	4
Bay	739	743	0	7	5	18	153	496	60	4
Bay State Police	632	634	0	21	5	45	135	376	50	2
Berrien	678	684	3	16	6	94	136	372	51	6
Berrien State Police	612	622	0	29	9	45	149	332	48	10
Calhoun	452	453	1	4	5	53	121	244	24	1
Calhoun State Police	351	356	0	16	1	26	118	160	30	5
Clinton	197	198	0	2	0	12	51	118	14	1
Clinton State Police	72	72	0	9	0	5	14	42	2	0
Eaton	1,957	1,965	0	43	26	78	350	1,366	94	8
Eaton State Police	24	25	0	3	0	3	1	16	1	1
Genesee	836	839	0	12	8	45	162	527	82	3
Genesee State Police	480	488	0	23	14	51	133	220	39	8
Ingham	1,311	1,326	0	50	20	65	396	682	98	15
Ingham State Police	91	93	0	17	1	4	3	64	2	2
Jackson	683	694	2	20	6	75	149	362	69	11
Jackson State Police	553	562	0	24	4	74	134	269	48	9
Kalamazoo	2,488	2,505	2	38	25	100	578	1,560	185	17
Kalamazoo State Police	50	55	0	3	0	3	7	32	5	5
Kent	4,928	4,952	4	44	25	248	1,186	3,168	253	24
Kent State Police	72	74	0	7	1	11	2	48	3	2
Lapeer	690	693	4	11	7	24	154	445	45	3
Lapeer State Police	235	238	0	12	0	26	59	127	11	3
Lenawee	532	534	0	11	3	33	115	345	25	2
Lenawee State Police	205	206	0	6	0	36	53	100	10	1

See footnotes at end of table.

Table 10

Offenses Known to Law Enforcement

by Suburban County, 2002—Continued

[The data shown in this table do not reflect county totals but are the number of offenses reported by the sheriff's office, county police department, or state police.]

County by state	Crime Index	Modified Crime Index[1]	Murder and non-negligent man-slaughter	Forcible rape	Robbery	Aggravated assault	Burglary	Larceny-theft	Motor vehicle theft	Arson[1]
MICHIGAN—Continued										
Livingston State Police	651	657	1	10	9	60	136	380	55	6
Macomb	2,314	2,330	2	82	8	89	384	1,574	175	16
Macomb State Police	59	59	0	3	0	14	7	29	6	0
Midland	614	622	0	24	0	53	174	341	22	8
Midland State Police	43	43	0	6	0	7	9	20	1	0
Monroe	3,020	3,082	3	50	25	164	698	1,842	238	62
Monroe State Police	313	319	2	10	5	29	66	175	26	6
Muskegon	1,785	1,802	0	11	10	87	266	1,304	107	17
Muskegon State Police	361	365	0	18	2	21	86	201	33	4
Oakland	5,087	5,180	5	88	46	404	832	3,352	360	93
Oakland State Police	322	325	1	12	3	24	72	192	18	3
Ottawa	3,150	3,178	0	79	13	158	775	1,955	170	28
Ottawa State Police	261	262	0	11	0	12	44	164	30	1
Saginaw	907	912	0	15	8	84	136	616	48	5
Saginaw State Police	562	569	0	21	7	68	107	310	49	7
St. Clair	2,147	2,174	0	44	14	136	489	1,325	139	27
St. Clair State Police	273	279	0	10	1	17	81	134	30	6
Van Buren	643	648	3	12	5	46	182	345	50	5
Van Buren State Police	787	790	3	28	5	98	250	341	62	3
Washtenaw	2,910	2,938	4	62	87	241	846	1,313	357	28
Washtenaw State Police	266	271	2	9	2	26	86	118	23	5
Wayne	232	232	5	4	16	26	34	74	73	0
Wayne State Police	301	311	5	16	23	65	30	135	27	10
MINNESOTA										
Anoka	516	522	0	19	0	15	100	339	43	6
Benton	328	330	0	12	0	10	75	206	25	2
Carver	340	341	1	5	0	25	59	223	27	1
Chisago	716	719	0	24	2	13	111	489	77	3
Clay	94	94	0	4	0	6	31	43	10	0
Dakota	253	256	0	10	0	17	71	136	19	3
Hennepin	192	193	1	3	1	15	35	113	24	1
Houston	146	147	0	3	0	3	19	109	12	1
Isanti	286	290	1	9	1	8	70	150	47	4
Olmsted	339	343	0	4	3	13	89	205	25	4
Polk	348	356	0	3	2	10	102	201	30	8
Ramsey	294	300	0	4	0	10	24	238	18	6
Scott	272	274	0	5	0	6	50	185	26	2
Sherburne	603	605	0	9	1	19	82	420	72	2
St. Louis	1,043	1,045	0	29	2	28	403	515	66	2
Washington	1,185	1,189	1	11	1	40	235	833	64	4
Wright	2,096	2,101	1	10	9	37	261	1,641	137	5
MISSISSIPPI										
Harrison	1,845	1,862	5	7	9	33	427	1,270	94	17
Jackson	2,293	2,293	5	28	14	103	572	1,335	236	0
Lamar	671	672	1	10	15	11	191	381	62	1
Madison	650	653	3	14	15	61	199	288	70	3
Rankin	891	898	5	6	7	31	300	499	43	7
MISSOURI										
Andrew	162	162	0	0	2	2	29	116	13	0
Boone	816	819	1	4	13	40	172	532	54	3
Buchanan	266	266	0	2	0	18	61	168	17	0
Cass	510	510	0	8	1	62	167	239	33	0
Christian	511	513	0	6	2	30	157	280	36	2
Clay	171	180	0	1	1	42	62	49	16	9
Clinton	182	185	0	3	3	44	62	59	11	3
Franklin	1,440	1,446	2	3	5	327	310	720	73	6
Greene	1,535	1,535	0	2	4	115	308	966	140	0
Jackson	711	711	0	3	6	74	185	360	83	0

See footnotes at end of table.

Table 10

Offenses Known to Law Enforcement

by Suburban County, 2002—Continued

[The data shown in this table do not reflect county totals but are the number of offenses reported by the sheriff's office, county police department, or state police.]

County by state	Crime Index	Modified Crime Index[1]	Murder and non-negligent man-slaughter	Forcible rape	Robbery	Aggravated assault	Burglary	Larceny-theft	Motor vehicle theft	Arson[1]
MISSOURI—Continued										
Jasper	439	439	0	0	3	5	138	254	39	0
Jefferson	4,269	4,282	5	34	14	288	498	3,053	377	13
Lafayette	172	172	0	2	1	28	61	75	5	0
Lincoln	620	630	1	0	2	182	140	266	29	10
Newton	1,303	1,311	0	4	2	385	214	589	109	8
Platte	423	431	0	1	1	42	105	233	41	8
Ray	146	156	1	1	0	10	62	41	31	10
St. Charles	1,523	1,541	1	7	11	144	321	946	93	18
St. Louis County Police Department	11,854	11,928	15	52	230	619	1,703	8,059	1,176	74
Warren	245	245	1	0	1	38	91	103	11	0
Webster	426	434	1	7	5	143	92	146	32	8
MONTANA										
Cascade	515		0	5	5	39	40	397	29	
Yellowstone	793		0	3	9	90	100	527	64	
NEBRASKA										
Dakota	83	83	0	0	0	2	17	54	10	0
Dakota State Patrol	2	2	0	0	0	2	0	0	0	0
Douglas	1,475	1,481	2	6	13	164	214	946	130	6
Douglas State Patrol	5	5	0	0	0	0	0	1	4	0
Lancaster	510	514	0	3	4	14	125	337	27	4
Lancaster State Patrol	3	3	0	0	0	2	0	0	1	0
Sarpy	892	896	1	5	8	10	120	654	94	4
Sarpy State Patrol	1	1	0	0	0	0	0	1	0	0
Washington	165	166	0	0	0	0	46	103	16	1
Washington State Patrol	0	0	0	0	0	0	0	0	0	0
NEVADA										
Nye	1,219	1,238	2	0	16	114	418	594	75	19
Washoe	1,708	1,716	1	6	17	171	409	911	193	8
NEW HAMPSHIRE										
Hillsborough State Police	18	18	4	1	0	4	9	0	0	0
Rockingham State Police	9	10	2	0	2	3	1	1	0	1
Strafford State Police	7	8	1	1	0	1	2	1	1	1
NEW JERSEY										
Atlantic State Police	822	826	0	2	14	25	80	682	19	4
Bergen State Police	230	231	0	0	3	5	6	152	64	1
Burlington State Police	583	590	3	3	16	31	137	346	47	7
Camden State Police	37	37	0	0	2	8	1	23	3	0
Cape May State Police	301	303	0	2	4	27	55	199	14	2
Cumberland State Police	927	940	1	3	19	74	298	446	86	13
Essex Police Department	232	234	1	18	52	30	13	101	17	2
Essex State Police	35	35	1	0	2	14	2	15	1	0
Gloucester State Police	18	18	0	0	1	9	2	6	0	0
Hudson State Police	21	21	0	0	1	0	4	12	4	0
Hunterdon State Police	245	249	1	1	2	11	75	143	12	4
Mercer State Police	204	205	0	4	0	5	24	165	6	1
Middlesex State Police	151	152	0	0	5	11	6	110	19	1
Monmouth State Police	233	233	0	2	1	5	31	179	15	0
Morris State Police	54	54	1	1	1	9	9	31	2	0
Ocean State Police	80	81	0	0	0	10	19	47	4	1
Passaic State Police	36	36	0	1	0	2	0	23	10	0
Salem State Police	449	504	0	1	13	31	116	259	29	55
Somerset State Police	11	11	0	0	1	1	1	8	0	0
Sussex State Police	454	456	0	2	4	31	79	307	31	2
Union State Police	56	56	0	0	4	12	4	31	5	0
Warren State Police	210	211	0	1	0	9	52	131	17	1

See footnotes at end of table.

Table 10

Offenses Known to Law Enforcement

by Suburban County, 2002—Continued

[The data shown in this table do not reflect county totals but are the number of offenses reported by the sheriff's office, county police department, or state police.]

County by state	Crime Index	Modified Crime Index[1]	Murder and non-negligent man-slaughter	Forcible rape	Robbery	Aggravated assault	Burglary	Larceny-theft	Motor vehicle theft	Arson[1]
NEW MEXICO										
Bernalillo	3,731	3,817	10	50	134	679	815	1,620	423	86
Sandoval	210		1	1	2	56	69	67	14	
Santa Fe	1,410	1,424	0	28	20	223	458	611	70	14
NEW YORK										
Albany	124		1	0	0	19	36	67	1	
Albany State Police	302		0	3	4	18	38	225	14	
Broome	1,044		2	8	8	51	158	766	51	
Broome State Police	677		1	9	11	59	104	468	25	
Cayuga	303		0	4	3	18	73	201	4	
Cayuga State Police	330		1	1	4	63	66	195	0	
Chautauqua	933		1	5	1	40	229	617	40	
Chautauqua State Police	196		0	3	0	20	41	128	4	
Chemung	312		0	4	3	31	42	221	11	
Chemung State Police	348		1	4	2	80	35	221	5	
Dutchess	978		0	4	9	42	184	668	71	
Dutchess State Police	745		3	15	5	93	136	469	24	
Erie State Police	615		0	4	2	35	111	444	19	
Herkimer State Police	318		1	6	4	17	98	184	8	
Livingston	799		0	5	2	13	113	651	15	
Livingston State Police	117		0	1	1	21	13	80	1	
Madison State Police	345		0	5	2	34	121	178	5	
Monroe	5,190	5,209	0	30	63	84	692	4,024	297	19
Monroe State Police	54		0	3	1	33	2	14	1	
Nassau	17,586		16	92	749	926	2,242	11,632	1,929	
Naussau State Police	34		0	0	1	14	1	16	2	
New York State Police	88		0	0	0	0	1	87	0	
Oneida	745		0	30	8	67	181	434	25	
Oneida State Police	688		0	7	4	68	185	404	20	
Onondaga	2,671	2,699	1	27	48	121	449	1,927	98	28
Onondaga State Police	1,024		2	10	17	59	166	744	26	
Ontario	1,030		0	2	13	27	191	751	46	
Ontario State Police	324		0	7	0	18	46	244	9	
Orange State Police	1,008		5	19	23	86	152	673	50	
Orleans	221		4	1	3	8	35	157	13	
Orleans State Police	68		0	4	0	18	11	31	4	
Oswego	445		1	1	2	19	139	247	36	
Oswego State Police	852		2	9	2	33	248	545	13	
Putnam	419		0	5	4	22	115	246	27	
Putnam State Police	181		0	1	3	7	22	133	15	
Rensselaer	452		0	1	3	55	102	285	6	
Rensselaer State Police	704		2	15	9	72	123	464	19	
Rockland	101		0	0	1	5	0	92	3	
Rockland State Police	7		0	0	0	1	0	6	0	
Saratoga	1,053	1,058	1	21	10	33	196	749	43	5
Schenectady	7		0	0	0	6	0	1	0	
Schenectady State Police	106		0	0	0	16	21	66	3	
Schoharie	146		0	4	0	3	41	96	2	
Schoharie State Police	216		0	12	0	31	36	131	6	
Suffolk	270		0	1	1	222	18	22	6	
Suffolk State Police	106		1	2	3	18	21	45	16	
Tioga	230		0	1	1	10	74	133	11	
Tioga State Police	163		0	1	0	7	32	116	7	
Warren	1,037		1	8	5	48	169	786	20	
Warren State Police	176		1	9	0	15	16	131	4	
Wayne	704		1	10	9	15	158	495	16	
Wayne State Police	478		1	4	2	33	94	330	14	
Westchester Public Safety	387		0	3	2	44	33	290	15	
Westchester State Police	654		2	3	10	45	128	424	42	
NORTH CAROLINA										
Alamance	1,387	1,394	4	2	18	42	548	699	74	7
Alexander	677	681	1	2	5	41	216	357	55	4

See footnotes at end of table.

Table 10

Offenses Known to Law Enforcement

by Suburban County, 2002—Continued

[The data shown in this table do not reflect county totals but are the number of offenses reported by the sheriff's office, county police department, or state police.]

County by state	Crime Index	Modified Crime Index[1]	Murder and non-negligent man-slaughter	Forcible rape	Robbery	Aggravated assault	Burglary	Larceny-theft	Motor vehicle theft	Arson[1]
NORTH CAROLINA—Continued										
Brunswick	2,129	2,135	2	13	33	59	1,030	837	155	6
Buncombe	2,904		6	9	27	228	864	1,522	248	
Cabarrus	983	987	1	5	21	19	428	478	31	4
Chatham	1,286	1,291	2	15	14	51	484	620	100	5
Cumberland	7,157	7,262	17	35	193	493	2,401	3,635	383	105
Currituck	574	578	1	2	4	47	157	347	16	4
Davidson	1,566	1,570	0	0	7	46	33	1,410	70	4
Davie	487	488	2	2	5	43	180	222	33	1
Durham	1,023	1,024	3	1	17	69	218	625	90	1
Forsyth	3,683	3,757	4	26	26	132	946	2,401	148	74
Franklin	912	917	0	2	0	27	450	341	92	5
Gaston Police Department	2,145	2,171	4	20	25	186	812	958	140	26
Guilford	2,550	2,572	3	13	42	159	824	1,358	151	22
Johnston	2,711	2,720	4	8	34	120	928	1,396	221	9
Madison	149	153	2	0	2	9	62	59	15	4
Nash	869	882	3	0	20	30	314	451	51	13
Orange	1,108	1,113	6	2	28	6	472	545	49	5
Pitt	1,982	1,993	7	9	38	180	574	1,083	91	11
Randolph	2,418	2,423	3	14	22	51	668	1,521	139	5
Stokes	1,038	1,059	2	6	8	147	334	462	79	21
Union	2,115	2,124	0	8	8	61	784	1,197	57	9
Wake	3,084	3,134	1	26	39	104	1,112	1,564	238	50
Wayne	2,087	2,090	3	2	22	112	766	1,081	101	3
Yadkin	521	523	0	4	3	32	189	256	37	2
NORTH DAKOTA										
Burleigh	201	207	1	2	1	6	65	109	17	6
Cass	264	266	0	2	0	11	60	164	27	2
Grand Forks	138	138	0	2	0	1	28	91	16	0
Morton	90	91	0	6	0	1	10	65	8	1
OHIO										
Allen	1,446	1,449	0	15	13	17	194	1,160	47	3
Auglaize	75	75	0	4	0	0	33	37	1	0
Belmont	512	520	6	9	3	13	131	294	56	8
Butler	1,419	1,444	1	14	15	94	378	851	66	25
Clermont	1,530	1,569	0	57	6	36	360	963	108	39
Columbiana	434	436	1	15	0	67	126	161	64	2
Crawford	226	226	0	1	0	2	76	135	12	0
Delaware	1,316	1,327	3	5	10	11	439	772	76	11
Fairfield	975	991	0	14	9	11	384	484	73	16
Franklin	4,471	4,495	6	51	158	75	1,015	2,711	455	24
Fulton	377	384	0	2	3	6	123	187	56	7
Greene	398	401	0	14	2	3	107	247	25	3
Hamilton	7,739	7,809	2	48	152	86	1,033	6,066	352	70
Jefferson	312	318	0	4	11	34	79	153	31	6
Licking	811	818	0	2	3	8	174	577	47	7
Lorain	1,212	1,238	0	13	19	37	679	442	22	26
Lucas	1,914	1,928	1	18	30	43	368	1,271	183	14
Miami	591	595	0	6	1	4	81	425	74	4
Montgomery	2,764	2,784	0	42	127	73	761	1,243	518	20
Richland	1,407	1,408	1	6	12	8	380	939	61	1
Stark	3,231	3,255	2	35	53	43	929	1,893	276	24
Summit	1,211	1,218	0	14	28	42	264	788	75	7
Trumbull	629	630	0	3	6	19	117	393	91	1
Warren	1,181	1,195	0	0	13	27	238	844	59	14
Washington	582	594	0	27	5	10	142	357	41	12
OKLAHOMA										
Canadian	103	105	0	1	0	10	30	50	12	2
Cleveland	354	359	0	20	1	37	128	150	18	5

See footnotes at end of table.

Table 10

Offenses Known to Law Enforcement

by Suburban County, 2002—Continued

[The data shown in this table do not reflect county totals but are the number of offenses reported by the sheriff's office, county police department, or state police.]

County by state	Crime Index	Modified Crime Index[1]	Murder and non-negligent man-slaughter	Forcible rape	Robbery	Aggravated assault	Burglary	Larceny-theft	Motor vehicle theft	Arson[1]
OKLAHOMA—Continued										
Comanche	368	373	2	3	6	59	76	184	38	5
Creek	736	743	3	8	1	146	212	283	83	7
Garfield	169	175	0	1	0	2	43	115	8	6
Logan	307	312	2	5	3	36	117	127	17	5
McClain	193	193	0	3	1	27	56	87	19	0
Oklahoma	233	233	1	0	0	33	78	103	18	0
Osage	561	570	0	12	6	50	197	260	36	9
Pottawatomie	580	595	1	15	1	44	164	310	45	15
Rogers	326	326	0	0	0	13	98	165	50	0
Sequoyah	440	447	1	2	1	99	133	170	34	7
Tulsa	1,618	1,627	3	14	30	185	323	891	172	9
Wagoner	423	432	1	6	1	25	138	192	60	9
OREGON										
Clackamas	7,839	7,864	2	61	106	107	1,231	5,518	814	25
Jackson	1,783	1,791	1	13	14	164	389	1,074	128	8
Lane	1,504	1,513	3	12	19	107	459	732	172	9
Marion	4,353	4,356	0	15	33	242	757	2,701	605	3
Multnomah	748	754	0	9	2	36	100	514	87	6
Polk	458	460	1	8	2	28	124	262	33	2
Washington	4,851	4,882	2	31	45	81	902	3,268	522	31
Yamhill	729	733	5	16	5	21	189	407	86	4
PENNSYLVANIA										
Allegheny	14	14	0	0	0	12	0	2	0	0
Allegheny State Police	84	87	0	3	0	41	8	29	3	3
Beaver	20	20	0	0	0	9	0	11	0	0
Beaver State Police	155	160	0	1	3	22	43	76	10	5
Berks State Police	673	683	1	9	14	68	159	352	70	10
Blair State Police	437	443	0	18	5	21	152	216	25	6
Bucks State Police	412	422	1	5	6	24	103	228	45	10
Butler State Police	1,055	1,076	3	36	14	42	258	626	76	21
Cambria State Police	334	338	2	6	5	48	106	133	34	4
Carbon State Police	368	377	0	9	2	30	109	195	23	9
Centre State Police	639	652	2	23	7	53	145	382	27	13
Chester State Police	1,418	1,436	1	28	31	124	420	685	129	18
Columbia State Police	225	227	0	4	2	12	67	125	15	2
Cumberland State Police	683	691	0	17	11	30	158	413	54	8
Delaware State Police	1,009	1,023	0	11	18	36	179	653	112	14
Elizabethville State Police	764	773	1	11	8	39	135	520	50	9
Erie State Police	1,702	1,719	1	25	19	118	430	1,004	105	17
Fayette State Police	2,020	2,164	7	46	35	84	580	1,004	264	144
Lackawanna State Police	239	261	0	8	4	5	87	111	24	22
Lancaster	2	2	0	0	0	2	0	0	0	0
Lancaster State Police	1,361	1,388	1	22	20	85	400	735	98	27
Lebanon State Police	485	493	1	8	5	50	102	299	20	8
Lehigh State Police	878	897	1	13	8	71	177	556	52	19
Luzerne State Police	1,000	1,043	9	14	17	153	221	509	77	43
Lycoming State Police	881	891	1	12	15	25	266	512	50	10
Mercer State Police	532	539	1	6	6	19	163	290	47	7
Northampton State Police	296	309	1	3	5	21	94	151	21	13
Perry State Police	678	683	0	31	3	56	169	386	33	5
Philadelphia State Police	10	10	0	0	0	0	0	8	2	0
Pike State Police	516	527	1	3	6	21	217	239	29	11
Skippack State Police	536	548	0	13	6	65	110	304	38	12
Somerset State Police	763	776	2	17	13	27	269	381	54	13
Washington State Police	852	900	4	22	26	79	210	432	79	48
Westmoreland State Police	2,288	2,322	2	23	45	102	550	1,378	188	34
Wyoming State Police	275	279	2	10	1	23	73	148	18	4
York State Police	1,000	1,037	0	27	11	171	253	471	67	37

See footnotes at end of table.

Table 10

Offenses Known to Law Enforcement

by Suburban County, 2002—Continued

[The data shown in this table do not reflect county totals but are the number of offenses reported by the sheriff's office, county police department, or state police.]

County by state	Crime Index	Modified Crime Index[1]	Murder and non-negligent man-slaughter	Forcible rape	Robbery	Aggravated assault	Burglary	Larceny-theft	Motor vehicle theft	Arson[1]
RHODE ISLAND										
Kent (Hope Valley State Police)	184	185	2	5	1	24	45	89	18	1
Providence (Chepachet State Police)	44	46	0	4	0	2	2	29	7	2
Providence (Lincoln Woods State Police)	92	92	0	2	1	6	1	63	19	0
Washington (Wickford State Police)	26	26	1	3	0	1	1	18	2	0
SOUTH CAROLINA										
Aiken	2,872	2,894	3	39	79	186	814	1,479	272	22
Anderson	6,389	6,440	11	57	102	715	1,361	3,584	559	51
Berkeley	3,940		10	53	77	526	978	1,831	465	
Charleston	4,066	4,080	8	41	103	730	740	1,961	483	14
Cherokee	1,610	1,612	3	9	21	165	420	882	110	2
Dorchester	2,175	2,181	4	20	54	322	515	1,095	165	6
Edgefield	401	404	0	6	6	23	127	212	27	3
Florence	3,670	3,673	1	39	97	370	809	2,031	323	3
Greenville	11,435	11,498	19	125	328	1,565	2,639	5,929	830	63
Horry Police Department	7,751	7,774	12	57	99	889	1,526	4,527	641	23
Lexington	5,383		7	49	117	507	1,472	2,747	484	
Pickens	1,708		1	26	11	217	489	835	129	
Richland	11,135	11,168	21	116	388	1,318	2,338	5,784	1,170	33
Spartanburg	7,805		12	101	161	861	1,461	4,590	619	
Sumter	2,972	2,994	5	26	85	436	836	1,297	287	22
York	4,441	4,467	5	46	50	848	1,014	2,239	239	26
SOUTH DAKOTA										
Minnehaha	303	308	0	7	0	17	126	131	22	5
Pennington	1,413	1,418	2	37	3	34	118	1,191	28	5
TENNESSEE										
Anderson	940	948	1	2	10	46	337	465	79	8
Blount	1,989	1,998	3	34	6	302	586	931	127	9
Carter	887	905	4	5	2	97	198	520	61	18
Cheatham	623	634	1	10	1	94	132	317	68	11
Chester	106	106	0	3	0	17	34	44	8	0
Dickson	759	764	4	33	7	79	250	329	57	5
Fayette	723	731	0	5	13	58	261	315	71	8
Hamilton	2,195	2,206	5	23	25	314	562	1,166	100	11
Hawkins	782	788	0	9	3	49	287	364	70	6
Knox	6,152	6,208	5	45	69	440	1,590	3,466	537	56
Loudon	630	630	1	2	6	69	129	378	45	0
Madison	1,022	1,026	3	14	5	137	243	535	85	4
Marion	490	494	1	0	0	120	79	209	81	4
Montgomery	788	795	0	5	7	67	222	440	47	7
Robertson	620	620	0	4	3	125	151	297	40	0
Rutherford	1,386	1,395	1	27	6	233	367	627	125	9
Sevier	1,373	1,375	0	7	3	87	458	734	84	2
Shelby	4,493	4,509	11	32	95	325	1,392	2,242	396	16
Shelby County Police Department	46	46	0	0	0	0	2	42	2	0
Sullivan	1,947	1,972	3	32	21	284	583	907	117	25
Sumner	802	814	1	18	8	77	248	400	50	12
Tipton	1,063	1,072	3	11	8	141	318	458	124	9
Unicoi	336	339	0	1	3	51	85	176	20	3
Union	358	358	1	1	2	52	162	113	27	0
Washington	1,130	1,141	0	4	9	168	337	515	97	11
Williamson	656	661	0	5	0	35	158	425	33	5
Wilson	1,001	1,002	2	5	4	155	383	375	77	1
TEXAS										
Archer	103	105	0	1	1	11	32	48	10	2
Bastrop	1,120	1,122	4	3	16	102	473	456	66	2
Bell	726	739	1	27	8	61	221	343	65	13

See footnotes at end of table.

Table 10

Offenses Known to Law Enforcement

by Suburban County, 2002—Continued

[The data shown in this table do not reflect county totals but are the number of offenses reported by the sheriff's office, county police department, or state police.]

County by state	Crime Index	Modified Crime Index[1]	Murder and non-negligent man-slaughter	Forcible rape	Robbery	Aggravated assault	Burglary	Larceny-theft	Motor vehicle theft	Arson[1]
TEXAS—Continued										
Bexar	5,500	5,611	10	49	66	382	1,317	3,325	351	111
Bowie	639	649	0	7	5	71	158	318	80	10
Brazoria	1,535	1,539	4	39	42	94	477	748	131	4
Brazos	424	429	1	6	1	56	137	204	19	5
Caldwell	307	310	0	11	4	53	126	106	7	3
Cameron	1,625	1,651	4	26	20	183	568	723	101	26
Chambers	568	575	0	4	11	49	202	283	19	7
Collin	881	882	3	39	6	50	276	430	77	1
Comal	1,026	1,036	2	20	5	74	266	607	52	10
Coryell	148	152	0	2	1	21	45	69	10	4
Dallas	501	519	3	5	12	88	129	220	44	18
Denton	863	875	1	17	9	89	174	492	81	12
Ector	1,498	1,499	0	8	6	119	343	933	89	1
Ellis	1,286	1,291	2	19	14	102	464	611	74	5
El Paso	1,540	1,560	3	43	18	215	310	762	189	20
Fort Bend	3,560	3,609	1	31	64	393	1,005	1,856	210	49
Galveston	1,267	1,281	3	20	36	169	378	512	149	14
Grayson	822	826	0	6	2	25	262	473	54	4
Gregg	762	765	3	2	12	36	148	499	62	3
Guadalupe	1,020	1,020	1	13	2	89	312	548	55	0
Hardin	572	580	0	4	2	84	182	229	71	8
Harris	42,494	43,071	68	297	1,717	4,058	9,065	22,207	5,082	577
Harrison	1,046	1,063	1	1	9	99	459	437	40	17
Hays	1,285	1,285	1	4	19	47	372	724	118	0
Henderson	1,690	1,691	3	9	6	255	636	604	177	1
Hidalgo	6,966	7,069	26	98	174	914	2,434	2,824	496	103
Hood	972	976	0	1	6	45	283	561	76	4
Hunt	1,170	1,171	0	0	11	47	488	561	63	1
Jefferson	603	607	0	21	10	14	176	321	61	4
Johnson	1,653	1,676	2	1	5	139	566	802	138	23
Kaufman	1,476	1,512	6	10	10	208	445	687	110	36
Liberty	1,229	1,231	1	22	7	145	512	421	121	2
Lubbock	716	721	0	12	1	75	221	331	76	5
McLennan	983	995	1	29	3	54	353	469	74	12
Midland	474	476	2	0	2	29	157	243	41	2
Montgomery	7,548	7,639	11	44	115	630	1,701	4,575	472	91
Nueces	418	418	0	25	8	36	108	201	40	0
Orange	1,298	1,304	3	63	10	151	311	645	115	6
Parker	1,125	1,126	2	1	6	61	412	551	92	1
Potter	275	279	0	1	1	10	62	184	17	4
Randall	498	501	0	3	2	52	180	214	47	3
Rockwall	261	261	1	4	4	43	76	107	26	0
San Patricio	388	390	2	0	3	15	142	204	22	2
Smith	1,958	2,000	4	57	35	135	770	819	138	42
Tarrant	1,025	1,031	0	17	11	65	339	530	63	6
Taylor	184	184	1	0	0	11	86	70	16	0
Tom Green	332	333	0	7	0	6	92	208	19	1
Travis	4,141	4,163	4	73	48	240	1,086	2,405	285	22
Upshur	549	550	2	2	4	28	252	225	36	1
Victoria	693	705	6	15	7	82	180	383	20	12
Waller	243	243	2	5	3	17	86	94	36	0
Webb	385	392	1	1	0	66	168	115	34	7
Wichita	159	167	0	4	2	18	49	65	21	8
Williamson	2,237	2,267	1	42	10	226	507	1,348	103	30
Wilson	246	246	0	0	4	26	88	114	14	0
UTAH										
Davis	177	182	0	3	2	14	42	93	23	5
Salt Lake	15,209	15,245	5	140	120	350	2,188	11,257	1,149	36
Utah	335	347	0	8	3	21	91	192	20	12
Weber	997	1,002	0	4	4	18	211	693	67	5

See footnotes at end of table.

Table 10

Offenses Known to Law Enforcement

by Suburban County, 2002—Continued

[The data shown in this table do not reflect county totals but are the number of offenses reported by the sheriff's office, county police department, or state police.]

County by state	Crime Index	Modified Crime Index[1]	Murder and non-negligent man-slaughter	Forcible rape	Robbery	Aggravated assault	Burglary	Larceny-theft	Motor vehicle theft	Arson[1]
VERMONT										
Grand Isle	60	61	0	0	0	1	11	47	1	1
Williston State Police	361	383	7	1	1	8	124	205	15	22
VIRGINIA										
Albemarle County Police Department	1,906	1,929	1	23	19	105	271	1,402	85	23
Albemarle State Police	5	5	0	0	0	0	0	5	0	0
Amherst	345	352	2	5	2	15	47	254	20	7
Arlington County Police Department	6,178	6,186	6	35	212	182	427	4,652	664	8
Arlington State Police	7	7	0	0	0	4	0	3	0	0
Bedford	914	920	0	19	3	34	164	630	64	6
Bedford State Police	20	20	0	0	0	3	0	8	9	0
Botetourt	346	347	2	4	1	13	37	265	24	1
Botetourt State Police	15	15	0	0	0	0	0	14	1	0
Campbell	1,009	1,018	3	13	13	57	195	651	77	9
Campbell State Police	19	19	0	1	0	1	4	11	2	0
Chesterfield County Police Department	8,321	8,390	9	53	213	281	1,348	5,985	432	69
Chesterfield State Police	29	29	0	0	0	12	1	14	2	0
Clarke	189	194	1	1	0	35	18	122	12	5
Clarke State Police	4	4	0	0	0	1	1	2	0	0
Culpeper	304	308	0	9	3	21	43	211	17	4
Culpeper State Police	20	20	0	0	0	8	0	10	2	0
Dinwiddie	670	673	3	5	9	18	91	514	30	3
Dinwiddie State Police	6	6	0	0	0	1	0	4	1	0
Fairfax County Police Department	17,830	17,915	6	44	296	127	1,552	14,547	1,258	85
Fairfax State Police	52	52	0	0	0	30	0	16	6	0
Fauquier	677	694	1	9	9	62	77	487	32	17
Fauquier State Police	24	24	0	0	0	4	2	14	4	0
Fluvanna	242	248	0	4	4	26	56	137	15	6
Fluvanna State Police	3	3	0	0	0	0	0	3	0	0
Gloucester	595	609	2	5	3	36	66	476	7	14
Gloucester State Police	8	8	0	0	0	0	1	7	0	0
Goochland	213	213	2	0	3	27	58	110	13	0
Greene	152	154	0	1	2	18	20	99	12	2
Hanover	1,132	1,142	3	15	26	34	139	834	81	10
Hanover State Police	5	5	0	0	0	2	0	3	0	0
Henrico County Police Department	10,836	10,980	8	30	252	279	1,408	8,074	785	144
Henrico State Police	10	10	0	0	0	1	1	8	0	0
Isle of Wight	449	454	0	6	11	9	86	310	27	5
Isle of Wight State Police	6	6	0	0	0	1	0	2	3	0
James City County Police Department	1,053	1,070	1	15	12	44	112	791	78	17
James City State Police	5	5	0	0	0	0	1	1	3	0
King George	438	442	1	8	8	27	68	292	34	4
Loudoun	3,090	3,158	1	32	41	200	260	2,391	165	68
Loudoun State Police	17	17	0	0	0	2	1	13	1	0
Mathews	100	102	1	1	1	3	16	75	3	2
New Kent	271	272	1	1	0	16	49	187	17	1
Powhatan	229	233	1	1	0	4	46	160	17	4
Powhatan State Police	4	4	0	0	0	3	0	0	1	0
Prince George County Police Department	569	576	1	6	11	24	95	393	39	7
Prince George State Police	1	1	0	0	1	0	0	0	0	0
Prince William County Police Department	8,013	8,093	6	39	194	363	1,018	5,699	694	80
Prince William State Police	29	30	0	1	1	12	0	13	2	1
Roanoke County Police Department	1,269	1,274	6	24	11	151	208	786	83	5
Roanoke State Police	9	9	0	0	0	6	0	2	1	0
Scott	364	370	1	5	2	20	74	243	19	6
Scott State Police	12	13	0	0	0	2	0	10	0	1
Spotsylvania	2,166	2,174	3	23	36	87	250	1,693	74	8
Spotsylvania State Police	47	47	0	0	0	8	1	31	7	0
Stafford	1,843	1,863	1	30	56	72	188	1,355	141	20
Stafford State Police	21	21	0	0	0	6	1	9	5	0
Warren	233	235	2	3	1	2	67	137	21	2
Warren State Police	7	7	0	1	0	1	0	2	3	0
York	1,177	1,203	0	8	24	79	112	912	42	26
York State Police	4	4	0	0	0	0	0	3	1	0

See footnotes at end of table.

Table 10

Offenses Known to Law Enforcement

by Suburban County, 2002—Continued

[The data shown in this table do not reflect county totals but are the number of offenses reported by the sheriff's office, county police department, or state police.]

County by state	Crime Index	Modified Crime Index[1]	Murder and non-negligent man-slaughter	Forcible rape	Robbery	Aggravated assault	Burglary	Larceny-theft	Motor vehicle theft	Arson[1]
WASHINGTON										
Benton	881	897	0	11	3	72	210	524	61	16
Clark	4,736	4,778	2	48	83	148	1,021	2,978	456	42
Franklin	213	214	0	0	1	9	69	117	17	1
King	10,256	10,477	14	94	197	398	2,342	5,372	1,839	221
Kitsap	5,000	5,041	0	86	44	317	1,255	2,962	336	41
Pierce	12,483	12,579	7	104	145	752	2,697	7,101	1,677	96
Snohomish	7,718	7,798	4	186	98	306	1,825	3,586	1,713	80
Spokane	8,179	8,243	0	60	98	293	1,644	5,337	747	64
Thurston	3,500	3,535	2	53	26	247	886	2,018	268	35
Whatcom	2,204	2,215	1	62	11	89	741	1,125	175	11
Yakima	2,964	3,027	5	35	23	62	1,216	1,257	366	63
WEST VIRGINIA										
Berkeley-Martinsburg State Police	856	862	2	6	12	89	227	427	93	6
Cabell	778	782	0	3	11	1	92	615	56	4
Jefferson	120	120	0	2	2	12	28	76	0	0
Jefferson-Kearneysville State Police	361	365	0	4	4	23	59	227	44	4
Mineral	58	58	0	0	0	9	13	29	7	0
Mineral-Keyser State Police	204	207	1	1	2	21	59	107	13	3
Putnam	789	797	0	12	5	40	205	468	59	8
Putnam-Teays Valley State Police	86	86	0	0	0	3	16	61	6	0
WISCONSIN										
Brown	1,503	1,509	3	17	9	20	307	1,073	74	6
Calumet	169	172	0	0	1	3	31	130	4	3
Chippewa	369	369	0	3	2	12	59	262	31	0
Douglas	324	326	0	2	1	4	150	147	20	2
Eau Claire	385	386	0	2	0	6	75	289	13	1
Kenosha	808	811	2	9	6	21	159	549	62	3
La Crosse	198	199	0	2	1	9	35	139	12	1
Marathon	489	493	0	2	2	30	118	327	10	4
Milwaukee	129	129	0	2	4	25	6	89	3	0
Outagamie	462	464	0	9	0	3	96	328	26	2
Pierce	250	250	0	0	2	3	99	123	23	0
Racine	715	716	0	3	10	5	102	564	31	1
Rock	580	586	0	6	0	41	188	310	35	6
Sheboygan	607	607	0	2	1	30	99	448	27	0
St. Croix	491	500	0	3	0	6	145	281	56	9
Washington	717	735	1	6	1	13	112	549	35	18
Waukesha	751	754	0	1	5	53	92	570	30	3
WYOMING										
Laramie	754	760	0	25	7	38	98	559	27	6
Natrona	413	414	1	0	1	17	107	249	38	1

[1] The Modified Crime Index is the sum of the seven offenses making up the Crime Index, with the addition of arson. If the FBI does not receive 12 months of arson data from either the agency or the state, no arson or Modified Crime Index will be shown.

[2] Due to changes in reporting practices, annexations, and/or incomplete data, figures are not comparable to previous years' data.

[3] Limited data for 2002 were available for Illinois and Kentucky.

Table 11

Offenses Known to Law Enforcement

by Rural County 25,000 and over in Population, 2002

[The data shown in this table do not reflect county totals but are the number of offenses reported by the sheriff's office, county police department, or state police.]

County by state	Crime Index	Modified Crime Index[1]	Murder and non-negligent man-slaughter	Forcible rape	Robbery	Aggravated assault	Burglary	Larceny-theft	Motor vehicle theft	Arson[1]
ALABAMA										
Chilton	812		0	8	4	321	159	307	13	
Cullman	2,228		1	32	10	66	551	1,372	196	
Dallas	707		0	6	11	71	232	332	55	
Jackson	696		3	6	4	41	237	318	87	
Marshall	387		2	9	4	37	118	185	32	
Walker	1,091		0	0	13	23	458	496	101	
ARIZONA										
Apache	273	273	0	3	2	71	66	128	3	0
Cochise	1,663	1,671	2	9	14	496	321	628	193	8
Navajo	666	680	0	4	1	57	293	256	55	14
Yavapai	2,574	2,583	7	9	8	362	698	1,271	219	9
ARKANSAS										
Garland	301	301	1	7	8	42	52	124	67	0
Independence	1,462	1,464	2	2	4	29	404	966	55	2
Pope	386	391	0	3	1	20	113	223	26	5
White	778	782	4	3	3	36	208	426	98	4
CALIFORNIA										
Calaveras	907	911	2	10	6	164	295	424	6	4
Calaveras Highway Patrol	175	175	0	0	0	1	0	34	140	0
Humboldt	1,280	1,311	7	26	25	126	344	742	10	31
Humboldt Highway Patrol	236	236	0	0	0	0	0	21	215	0
Imperial	868	894	0	7	11	112	236	472	30	26
Imperial Highway Patrol	144	144	0	0	0	0	0	15	129	0
Kings	491	495	1	10	9	49	213	203	6	4
Kings Highway Patrol	189	189	0	0	0	0	0	28	161	0
Lake	1,075	1,080	1	9	14	159	409	475	8	5
Lake Highway Patrol	115	115	0	0	0	0	0	28	87	0
Mendocino	1,265	1,282	3	27	14	242	459	509	11	17
Mendocino Highway Patrol	104	104	0	0	0	1	0	22	81	0
Nevada	1,118	1,123	3	15	6	81	351	650	12	5
Nevada Highway Patrol	110	110	0	0	0	0	0	17	93	0
Tehama	681	696	1	9	4	73	221	371	2	15
Tehama Highway Patrol	65	65	0	0	0	0	0	0	65	0
Tuolumne	1,038	1,062	2	13	13	90	530	386	4	24
Tuolumne Highway Patrol	185	185	0	0	1	2	0	25	157	0
COLORADO										
Eagle	584	587	0	6	0	30	59	479	10	3
Fremont	230	235	1	3	1	17	64	138	6	5
La Plata	435	435	0	14	3	14	127	254	23	0
DELAWARE										
Sussex State Police	3,042	3,045	5	77	49	446	719	1,601	145	3
FLORIDA										
Citrus	2,369	2,374	4	24	15	280	681	1,231	134	5
Columbia	1,588	1,595	5	12	24	187	548	677	135	7
Desoto	768	772	0	2	23	110	276	295	62	4
Hendry	925	925	2	11	35	139	245	405	88	0
Highlands	2,154	2,164	4	17	53	169	754	987	170	10
Indian River	3,175	3,190	1	49	45	210	634	2,064	172	15
Jackson	799	800	2	18	14	116	216	403	30	1
Levy	1,035	1,052	0	21	6	143	384	433	48	17
Monroe	2,992	3,001	2	11	39	245	468	2,076	151	9
Okeechobee	1,091	1,093	1	14	27	159	296	521	73	2
Putnam	2,803	2,812	1	61	40	480	1,061	983	177	9

See footnotes at end of table.

Table 11

Offenses Known to Law Enforcement

by Rural County 25,000 and over in Population, 2002—Continued

[The data shown in this table do not reflect county totals but are the number of offenses reported by the sheriff's office, county police department, or state police.]

County by state	Crime Index	Modified Crime Index[1]	Murder and non-negligent man-slaughter	Forcible rape	Robbery	Aggravated assault	Burglary	Larceny-theft	Motor vehicle theft	Arson[1]
FLORIDA—Continued										
Sumter	1,038	1,042	1	16	27	127	287	491	89	4
Suwannee	860	864	1	8	16	128	234	414	59	4
Walton	939	939	0	1	8	83	323	487	37	0
GEORGIA										
Baldwin	717		3	1	14	51	231	390	27	
Bulloch	860	860	2	2	12	43	175	575	51	0
Coffee	738	747	1	1	8	44	186	478	20	9
Colquitt	964	965	1	2	4	260	173	449	75	1
Floyd County Police Department	1,551		1	0	19	62	326	1,013	130	
Glynn County Police Department	4,408	4,414	2	2	62	248	502	3,419	173	6
Habersham	377	378	0	5	3	33	121	179	36	1
Hall	2,918	2,930	10	25	19	171	653	1,695	345	12
Jackson	753	760	5	1	4	30	235	415	63	7
Laurens	577	578	0	11	5	50	151	317	43	1
Liberty	712		3	4	14	37	161	463	30	
Lowndes	1,290		3	13	18	71	292	825	68	
Murray	838	838	1	1	2	79	255	433	67	0
Troup	1,003		0	2	6	20	112	823	40	
Whitfield	2,669	2,696	0	19	21	116	613	1,631	269	27
HAWAII										
Hawaii Police Department	6,936	6,985	5	35	48	133	1,539	4,663	513	49
Kauai Police Department	3,045	3,048	1	23	17	138	726	2,015	125	3
Maui Police Department[2]	7,986	8,032	0	10	73	178	1,525	5,416	784	46
IDAHO										
Bingham	234	237	0	6	0	13	58	139	18	3
Bonner	553	554	0	6	1	52	132	323	39	1
Bonneville	782	785	0	20	1	25	171	510	55	3
Kootenai	1,311	1,326	2	15	5	86	392	723	88	15
ILLINOIS[3]										
INDIANA										
Bartholomew	205	206	1	3	0	10	29	152	10	1
Bartholomew State Police	26	26	0	1	0	6	3	11	5	0
Grant	402	406	0	1	3	5	105	261	27	4
Grant State Police	8	8	0	1	0	2	1	2	2	0
Henry	833	833	0	4	2	9	224	548	46	0
Henry State Police	30	30	0	0	1	4	1	18	6	0
Kosciusko	917	921	0	5	4	5	193	681	29	4
Kosciusko State Police	42	42	0	0	1	6	8	20	7	0
LaGrange	193	193	1	1	1	8	54	110	18	0
LaGrange State Police	41	41	0	0	0	4	1	34	2	0
La Porte	981	984	2	8	6	30	241	635	59	3
La Porte State Police	64	65	1	1	1	8	1	35	17	1
Lawrence	275	279	0	1	1	2	100	154	17	4
Lawrence State Police	24	24	0	3	3	1	4	10	3	0
Putnam	533	536	0	3	4	150	160	177	39	3
Putnam State Police	76	77	0	1	0	11	11	40	13	1
Steuben	618	621	0	8	2	19	120	443	26	3
Steuben State Police	49	49	0	0	0	8	8	27	6	0
KANSAS										
Riley County Police Department	1,837	1,840	2	32	15	147	463	1,116	62	3
KENTUCKY[3]										

See footnotes at end of table.

Table 11

Offenses Known to Law Enforcement

by Rural County 25,000 and over in Population, 2002—Continued

[The data shown in this table do not reflect county totals but are the number of offenses reported by the sheriff's office, county police department, or state police.]

County by state	Crime Index	Modified Crime Index[1]	Murder and non-negligent man-slaughter	Forcible rape	Robbery	Aggravated assault	Burglary	Larceny-theft	Motor vehicle theft	Arson[1]
LOUISIANA										
Tangipahoa	3,081	3,085	8	21	57	517	1,011	1,355	112	4
Vermilion	342	342	2	5	2	45	68	201	19	0
MAINE										
Aroostook	124	125	0	0	0	0	57	60	7	1
Aroostook State Police	324	325	0	12	0	11	149	132	20	1
Hancock	244	244	0	0	0	2	59	171	12	0
Hancock State Police	182	182	0	4	1	5	69	94	9	0
Kennebec	352	352	0	3	0	2	86	235	26	0
Kennebec State Police	202	202	0	0	1	6	54	127	14	0
Penobscot	556	557	0	2	2	3	177	342	30	1
Penobscot State Police	408	408	0	11	2	7	149	216	23	0
Somerset	346	347	0	2	0	16	158	159	11	1
Somerset State Police	55	55	0	0	0	0	17	33	5	0
Waldo	292	292	0	5	2	13	72	179	21	0
Waldo State Police	61	61	1	0	0	0	22	35	3	0
York	466	468	0	0	2	12	174	241	37	2
York State Police	160	160	0	0	2	4	61	72	21	0
MARYLAND										
Garrett	261	261	0	0	0	20	45	188	8	0
Garrett State Police	196	198	0	2	1	21	45	116	11	2
St. Mary's	1,672	1,689	3	10	27	213	282	1,046	91	17
St. Mary's State Police	413	437	0	6	5	110	62	188	42	24
Wicomico	1,013	1,013	1	16	30	143	283	500	40	0
Wicomico State Police	424	445	1	4	16	62	121	183	37	21
MICHIGAN										
Barry	272	275	0	14	2	30	53	153	20	3
Barry State Police	579	583	1	17	1	42	204	275	39	4
Branch	153	155	0	6	0	11	43	91	2	2
Branch State Police	346	356	0	19	1	29	110	170	17	10
Cass	897	918	2	10	5	26	311	484	59	21
Cass State Police	98	103	0	4	1	6	26	53	8	5
Clare	861	867	1	6	3	63	345	405	38	6
Clare State Police	140	145	0	15	1	12	47	58	7	5
Grand Traverse	1,350	1,356	2	20	2	79	209	990	48	6
Grand Traverse State Police	333	335	0	16	0	17	45	244	11	2
Hillsdale	291	293	0	13	0	26	87	145	20	2
Hillsdale State Police	293	296	0	16	1	39	93	127	17	3
Ionia	409	413	0	12	1	18	102	245	31	4
Ionia State Police	442	448	0	31	1	34	130	222	24	6
Isabella	560	565	0	8	4	39	152	329	28	5
Isabella State Police	410	412	0	11	3	15	149	215	17	2
Mecosta	743	752	0	17	1	42	270	374	39	9
Mecosta State Police	114	116	0	10	0	8	48	44	4	2
Montcalm	599	603	1	23	0	40	176	301	58	4
Montcalm State Police	463	477	0	38	1	35	156	189	44	14
Newaygo	487	490	1	24	3	46	194	190	29	3
Newaygo State Police	438	443	1	20	0	25	137	229	26	5
Sanilac	273	285	0	5	1	15	62	166	24	12
Sanilac State Police	241	246	0	14	0	29	86	100	12	5
Shiawassee	528	535	1	27	3	46	103	319	29	7
Shiawassee State Police	268	272	0	6	3	19	63	156	21	4
St. Joseph	562	565	0	11	4	36	188	311	12	3
St. Joseph State Police	370	385	0	18	0	35	116	175	26	15
Tuscola	240	242	0	6	0	23	73	118	20	2
Tuscola State Police	263	267	0	35	0	22	70	103	33	4

See footnotes at end of table.

Table 11

Offenses Known to Law Enforcement

by Rural County 25,000 and over in Population, 2002—Continued

[The data shown in this table do not reflect county totals but are the number of offenses reported by the sheriff's office, county police department, or state police.]

County by state	*Crime Index*	*Modified Crime Index*[1]	*Murder and non-negligent man-slaughter*	*Forcible rape*	*Robbery*	*Aggravated assault*	*Burglary*	*Larceny-theft*	*Motor vehicle theft*	*Arson*[1]
MINNESOTA										
Beltrami	383	385	0	4	2	22	101	202	52	2
Cass	1,373	1,376	2	49	6	27	429	734	126	3
Crow Wing	830	830	1	8	1	16	294	452	58	0
Itasca	516	521	1	1	2	27	177	255	53	5
Otter Tail	660	663	1	18	1	30	181	375	54	3
Pine	1,137	1,142	0	30	8	38	341	609	111	5
MISSISSIPPI										
Lauderdale	586	586	3	8	16	12	250	260	37	0
Lee	693	703	0	6	9	44	300	298	36	10
Lowndes	794	804	1	14	13	52	265	418	31	10
Marshall	624	627	3	9	17	83	201	242	69	3
Panola	454	454	1	2	7	109	166	161	8	0
Pontotoc	195	195	0	0	3	0	71	105	16	0
MISSOURI										
Camden	499	502	1	7	0	39	149	284	19	3
Cole	352	352	1	9	1	60	80	186	15	0
Johnson	302	306	1	0	0	29	108	136	28	4
Pulaski	320	320	0	1	2	49	105	138	25	0
St. Francois	495	504	1	5	3	52	91	280	63	9
Taney	745	746	4	15	2	116	218	372	18	1
MONTANA										
Ravalli	378		0	8	1	88	58	202	21	
Silver Bow	1,693		2	19	11	133	213	1,206	109	
NEVADA										
Carson City	2,073	2,090	1	29	31	242	394	1,233	143	17
Douglas	964	968	1	0	13	45	199	650	56	4
Lyon	666	671	0	8	1	62	160	388	47	5
NEW MEXICO										
San Juan	1,291	1,298	3	38	8	175	238	752	77	7
NEW YORK										
Allegany	12		0	0	0	6	2	4	0	
Allegany State Police	313		0	11	1	36	123	140	2	
Cattaraugus	428		0	7	2	22	131	249	17	
Cattaraugus State Police	356		0	3	4	35	86	217	11	
Chenango	510		1	1	3	77	113	311	4	
Chenango State Police	217		0	2	2	16	58	130	9	
Clinton State Police	936		2	15	8	149	241	505	16	
Columbia	266		0	0	0	8	62	193	3	
Columbia State Police	340		0	1	3	26	82	223	5	
Cortland	349		0	4	1	19	49	270	6	
Cortland State Police	277		0	0	3	18	34	218	4	
Delaware	160		0	9	1	5	37	101	7	
Delaware State Police	379		0	3	1	58	122	183	12	
Essex	4		0	0	0	2	0	2	0	
Essex State Police	457		2	3	0	43	147	251	11	
Franklin State Police	436		1	3	3	108	137	177	7	
Fulton	384		0	3	1	13	72	274	21	
Fulton State Police	139		0	1	1	12	18	105	2	
Greene State Police	460		0	3	1	66	144	230	16	
Jefferson	477		0	10	2	26	100	329	10	
Jefferson State Police	623		0	37	0	59	103	411	13	
Otsego State Police	516		0	6	3	82	70	347	8	
Steuben	313		0	0	1	9	87	208	8	

See footnotes at end of table.

Table 11

Offenses Known to Law Enforcement

by Rural County 25,000 and over in Population, 2002—Continued

[The data shown in this table do not reflect county totals but are the number of offenses reported by the sheriff's office, county police department, or state police.]

County by state	Crime Index	Modified Crime Index[1]	Murder and non-negligent man-slaughter	Forcible rape	Robbery	Aggravated assault	Burglary	Larceny-theft	Motor vehicle theft	Arson[1]
NEW YORK—Continued										
Steuben State Police	500		0	14	7	54	132	277	16	
St. Lawrence	384		0	1	0	31	49	280	23	
St. Lawrence State Police	531		1	26	2	88	158	243	13	
Sullivan	570		0	7	2	30	115	400	16	
Sullivan State Police	501		0	10	6	66	162	240	17	
Tompkins	590		0	16	4	5	109	439	17	
Tompkins State Police	275		1	4	2	47	48	166	7	
Ulster State Police	791		0	11	9	166	169	414	22	
Wyoming	571		0	2	1	23	368	163	14	
Wyoming State Police	104		0	3	1	24	20	49	7	
NORTH CAROLINA										
Beaufort	965	971	0	7	18	59	355	474	52	6
Bladen	1,183	1,189	2	6	20	197	415	489	54	6
Carteret	716	718	1	7	6	42	238	372	50	2
Cleveland[2]			0	11	49		671	1,073	112	4
Columbus	2,021	2,030	4	14	28	284	822	791	78	9
Craven	1,396	1,401	0	13	26	118	373	820	46	5
Duplin	1,058	1,072	4	2	13	100	435	432	72	14
Granville	861	864	2	4	10	27	393	352	73	3
Halifax	1,048	1,051	4	9	19	50	499	393	74	3
Harnett	3,433	3,461	5	24	47	292	1,388	1,479	198	28
Haywood	791	793	0	4	3	59	281	399	45	2
Henderson	1,152	1,159	4	25	12	34	409	586	82	7
Hoke	1,377	1,401	2	11	29	82	561	568	124	24
Iredell	2,164	2,184	1	15	26	112	649	1,239	122	20
Lee	834	848	2	7	2	3	414	335	71	14
Lenoir	1,103	1,110	5	2	15	71	425	542	43	7
Macon	475	477	0	0	0	6	220	228	21	2
McDowell	613	617	4	6	2	29	232	298	42	4
Moore	1,136	1,146	6	0	14	45	587	399	85	10
Robeson	2,663	2,697	25	9	95	318	1,187	679	350	34
Rockingham	1,689	1,692	2	2	14	112	678	833	48	3
Rutherford[2]	1,040	1,045	2	7	11	68	386	499	67	5
Stanly	969	972	0	5	7	51	439	431	36	3
Surry	1,455	1,468	4	6	10	156	506	611	162	13
Vance	1,671	1,686	2	5	19	107	824	642	72	15
Watauga	603	604	0	1	1	34	267	272	28	1
Wilkes	1,001	1,003	5	3	9	78	346	472	88	2
Wilson	744	750	0	0	15	59	268	368	34	6
OHIO										
Champaign	495	503	1	4	0	15	153	305	17	8
Coshocton	705	706	0	0	2	1	74	605	23	1
Darke	259	269	0	2	1	15	100	128	13	10
Erie	478	485	0	1	3	28	158	256	32	7
Gallia	777	785	1	9	5	5	326	380	51	8
Highland	404	408	0	1	0	34	115	233	21	4
Huron	363	364	1	1	3	17	128	186	27	1
Logan	446	446	0	2	0	25	122	267	30	0
Marion	1,041	1,050	0	4	7	17	275	695	43	9
Morrow	314	315	0	1	1	11	111	163	27	1
Muskingum	1,397	1,404	3	11	13	5	372	865	128	7
Perry	343	347	0	3	0	2	140	174	24	4
Preble	482	484	0	19	2	44	122	254	41	2
Shelby	232	235	0	0	0	2	56	165	9	3
Tuscarawas	279	282	0	8	2	12	100	131	26	3
Williams	292	295	0	4	2	4	78	188	16	3
OKLAHOMA										
Cherokee	339	343	1	2	1	68	122	117	28	4
Delaware	419	428	2	3	1	34	184	147	48	9

See footnotes at end of table.

Table 11

Offenses Known to Law Enforcement

by Rural County 25,000 and over in Population, 2002—Continued

[The data shown in this table do not reflect county totals but are the number of offenses reported by the sheriff's office, county police department, or state police.]

County by state	Crime Index	Modified Crime Index[1]	Murder and non-negligent man-slaughter	Forcible rape	Robbery	Aggravated assault	Burglary	Larceny-theft	Motor vehicle theft	Arson[1]
OKLAHOMA—Continued										
Le Flore	310	312	1	13	0	50	105	91	50	2
Mayes	425	425	0	4	0	53	164	159	45	0
OREGON										
Deschutes	870	881	1	11	1	6	199	610	42	11
Douglas	1,384	1,388	0	8	3	22	389	854	108	4
Josephine	800	806	0	12	6	9	237	465	71	6
Klamath	1,014	1,020	2	13	18	47	276	587	71	6
Linn	1,320	1,327	0	5	3	1	379	836	96	7
PENNSYLVANIA										
Adams State Police	529	539	3	15	4	27	130	313	37	10
Armstrong State Police	400	405	0	8	6	21	136	195	34	5
Bedford State Police	723	728	3	9	3	24	204	441	39	5
Bradford State Police	586	601	0	13	1	16	223	283	50	15
Clarion State Police	564	570	1	14	1	22	157	332	37	6
Clearfield State Police	672	683	1	19	5	44	174	363	66	11
Crawford State Police	808	818	3	14	7	28	348	340	68	10
Franklin State Police	1,044	1,058	1	14	13	45	248	658	65	14
Greene State Police	526	542	3	10	5	12	180	273	43	16
Huntingdon State Police	430	432	2	14	8	43	135	197	31	2
Jefferson State Police	378	390	1	12	3	57	118	163	24	12
Lawrence State Police	745	860	0	5	8	44	207	411	70	115
Monroe State Police	1,267	1,280	1	17	13	73	368	688	107	13
Northumberland State Police	405	409	0	7	3	20	108	246	21	4
Schuylkill State Police	1,237	1,261	1	14	6	338	181	589	108	24
Snyder State Police	345	349	0	6	5	17	52	245	20	4
Susquehanna State Police	571	577	0	2	5	47	147	312	58	6
Tioga State Police	315	318	0	7	0	8	103	179	18	3
Union State Police	323	324	0	4	7	26	111	155	20	1
Venango State Police	570	577	0	11	4	18	180	325	32	7
Wayne State Police	691	711	0	24	1	46	189	364	67	20
SOUTH CAROLINA										
Beaufort	4,797		8	58	109	495	1,233	2,482	412	
Chester	1,171		1	9	23	142	252	681	63	
Chesterfield	1,107		4	12	7	190	370	439	85	
Clarendon	714		2	8	25	141	214	266	58	
Colleton	1,361	1,388	1	18	36	254	328	612	112	27
Darlington	2,357		5	32	46	315	630	1,129	200	
Georgetown	1,689	1,698	4	22	22	183	459	896	103	9
Greenwood	1,395		3	12	17	243	250	810	60	
Kershaw	1,454		1	37	19	200	371	705	121	
Lancaster	2,283	2,294	3	30	33	214	743	1,178	82	11
Laurens	1,934		1	22	31	331	455	981	113	
Oconee	1,375		4	21	8	203	359	679	101	
Orangeburg	3,891	3,905	7	30	114	659	1,095	1,678	308	14
Williamsburg	879		4	21	28	191	225	317	93	
TENNESSEE										
Bradley	1,370	1,375	2	12	5	172	372	708	99	5
Campbell	713	715	1	4	0	93	114	450	51	2
Claiborne	438	445	0	0	2	43	162	191	40	7
Cocke	828	841	7	3	11	115	279	306	107	13
Greene	1,318	1,335	1	11	13	201	422	542	128	17
Hamblen	686	694	1	7	7	78	184	354	55	8
Jefferson	799	807	1	6	6	91	253	363	79	8
Lawrence	581	593	1	7	1	90	188	249	45	12
Maury	835	839	2	23	9	102	167	461	71	4
McMinn	900	903	0	8	5	169	286	373	59	3
Monroe	885	899	0	16	6	220	189	386	68	14

See footnotes at end of table.

Table 11

Offenses Known to Law Enforcement

by Rural County 25,000 and over in Population, 2002—Continued

[The data shown in this table do not reflect county totals but are the number of offenses reported by the sheriff's office, county police department, or state police.]

County by state	Crime Index	Modified Crime Index[1]	Murder and non-negligent man-slaughter	Forcible rape	Robbery	Aggravated assault	Burglary	Larceny-theft	Motor vehicle theft	Arson[1]
TENNESSEE—Continued										
Putnam	687	690	0	6	2	59	154	412	54	3
Roane	791	801	0	4	0	76	293	351	67	10
Warren	459	463	2	1	2	54	121	230	49	4
TEXAS										
Anderson	628	630	3	9	6	54	283	255	18	2
Angelina	1,015	1,015	3	8	3	286	321	349	45	0
Cherokee	570	573	2	16	2	88	245	177	40	3
Jasper	665	665	0	6	3	60	234	339	23	0
Maverick	519	521	2	0	2	66	177	242	30	2
Medina	447	448	1	11	5	48	169	179	34	1
Nacogdoches	498	499	2	17	1	51	166	246	15	1
Polk	652	656	1	3	10	52	222	322	42	4
Rusk	650	652	0	15	2	83	234	292	24	2
Starr	407	412	3	4	9	51	195	105	40	5
Van Zandt	943	946	1	3	4	85	368	376	106	3
Walker	479	479	1	13	4	51	151	217	42	0
Wise	657	657	0	14	1	91	222	253	76	0
Wood	612	622	2	10	0	26	251	319	4	10
UTAH										
Cache	383	383	0	8	1	17	52	286	19	0
Washington	484	484	0	9	1	52	76	303	43	0
VERMONT										
Rutland State Police	540	544	0	1	2	13	184	325	15	4
St. Albans State Police	843	853	1	19	0	26	277	405	115	10
VIRGINIA										
Accomack	508	508	0	7	34	44	131	252	40	0
Accomack State Police	11	11	0	0	0	2	1	4	4	0
Buchanan	580	587	1	5	8	34	197	298	37	7
Buchanan State Police	73	75	6	1	1	0	14	44	7	2
Carroll	366	372	1	5	3	24	97	212	24	6
Carroll State Police	26	26	0	0	0	0	0	25	1	0
Franklin	516	517	2	7	5	27	81	371	23	1
Franklin State Police	11	11	1	0	0	1	0	6	3	0
Halifax	313	316	8	3	12	28	61	177	24	3
Halifax State Police	18	18	1	1	1	1	1	8	5	0
Henry	1,795	1,810	7	19	40	126	323	1,180	100	15
Henry State Police	28	28	0	0	0	8	1	9	10	0
Montgomery	502	507	1	5	2	23	137	310	24	5
Montgomery State Police	17	17	0	0	1	1	0	10	5	0
Rockingham	259	259	1	12	3	13	73	144	13	0
Rockingham State Police	38	38	0	0	0	3	4	12	19	0
Russell	339	343	0	2	0	4	74	236	23	4
Russell State Police	11	12	1	0	0	0	2	5	3	1
Tazewell	736	749	1	9	6	43	202	435	40	13
Tazewell State Police	26	26	0	0	1	1	1	18	5	0
Wise	453	460	0	5	2	51	123	238	34	7
Wise State Police	9	9	0	0	0	1	1	3	4	0
WASHINGTON										
Chelan	972	974	0	9	5	13	168	743	34	2
Clallam	847	854	0	7	5	30	263	482	60	7
Cowlitz	1,267	1,277	3	10	4	69	381	707	93	10
Douglas	722	723	1	6	2	18	149	502	44	1
Grant	1,414	1,427	1	18	15	49	349	846	136	13
Grays Harbor	427	437	3	0	2	24	171	195	32	10
Lewis	948	958	1	22	5	61	313	494	52	10

See footnotes at end of table.

Table 11

Offenses Known to Law Enforcement

by Rural County 25,000 and over in Population, 2002—Continued

[The data shown in this table do not reflect county totals but are the number of offenses reported by the sheriff's office, county police department, or state police.]

County by state	*Crime Index*	*Modified Crime Index*[1]	*Murder and non-negligent man-slaughter*	*Forcible rape*	*Robbery*	*Aggravated assault*	*Burglary*	*Larceny-theft*	*Motor vehicle theft*	*Arson*[1]
WASHINGTON—Continued										
Mason	1,894	1,905	3	47	11	67	621	943	202	11
Skagit	1,737	1,740	2	18	6	33	489	1,069	120	3
Stevens	513	514	3	3	3	6	162	299	37	1
WEST VIRGINIA										
Harrison	258	263	4	0	1	44	55	140	14	5
Harrison-Bridgeport State Police	196	200	0	0	1	13	22	149	11	4
Logan	108	109	0	1	1	3	23	73	7	1
Logan-Logan State Police	647	656	1	3	6	96	150	333	58	9
Monongalia	424	425	1	2	5	33	75	283	25	1
Monongalia-Morgantown State Police	532	536	0	2	5	21	170	271	63	4
WISCONSIN										
Barron	797	802	0	11	2	61	403	298	22	5
Clark	224	225	1	2	4	9	63	123	22	1
Columbia	408	411	0	1	0	16	102	263	26	3
Dodge	363	369	0	2	0	19	86	231	25	6
Fond du Lac	319	321	0	1	0	7	46	235	30	2
Grant	240	243	0	0	0	25	75	122	18	3
Jefferson	537	544	1	15	2	18	103	356	42	7
Manitowoc	358	362	0	16	1	22	85	208	26	4
Oconto	472	473	3	0	0	10	230	211	18	1
Polk	400	408	1	3	0	7	181	170	38	8
Portage	388	390	0	6	1	0	110	261	10	2
Sauk	667	670	0	0	3	16	108	499	41	3
Shawanno	568	569	0	6	1	16	126	395	24	1
Walworth	353	356	1	7	2	11	84	232	16	3
Waupaca	356	356	0	4	1	6	68	268	9	0
Wood	440	441	0	0	1	6	120	298	15	1
STATE AGENCIES										
Alaska State Police	4,894	4,950	10	116	30	570	1,319	2,276	573	56
Arizona Department of Public Safety	14	14	0	0	1	8	0	5	0	0
District of Columbia Metro Transit Police	1,426	1,429	0	0	103	108	3	782	430	3
Kansas Highway Patrol	110	113	0	0	0	18	0	66	26	3
Minnesota State Patrol	4	4	0	0	0	1	0	0	3	0
Nebraska State Patrol	0	0	0	0	0	0	0	0	0	0
New Mexico State Police	1,742	1,757	13	64	18	232	724	357	334	15
Port Authority of New York and New Jersey[4]	853	854	0	0	22	33	15	747	36	1
Port Authority of New York and New Jersey[5]	1,455		0	2	41	117	20	1,254	21	
Rhode Island State Police	70	70	3	14	1	15	2	23	12	0
OTHER AGENCIES										
American Samoa	492	494	6	22	2	124	235	98	5	2
National Institutes of Health	187	187	0	0	0	0	9	178	0	0
United States Department of the Interior:										
Bureau of Indian Affairs	28,482	29,234	106	1,219	186	9,892	4,585	9,752	2,742	752
Bureau of Land Management	749	838	3	0	0	3	42	641	60	89
Bureau of Reclamation	16	16	0	0	0	0	5	7	4	0
Fish and Wildlife Service	340	419	2	3	0	18	118	169	30	79
National Park Service	3,773	3,871	9	44	47	257	456	2,812	148	98

[1] The Modified Crime Index is the sum of the seven offenses making up the Crime Index, with the addition of arson. If the FBI does not receive 12 months of arson data from either the agency or the state, no arson or Modified Crime Index will be shown.

[2] Due to changes in reporting practices, annexations, and/or incomplete data, figures are not comparable to previous years' data.

[3] Limited data for 2002 were available for Illinois and Kentucky.

[4] Figures reported are the number of crimes occurring in New Jersey.

[5] Figures reported are the number of crimes occurring in New York.

Table 12

Crime Trends[1]

by Population Group, 2001-2002
[2002 estimated population]

Population group	Crime Index	Modified Crime Index[2]	Violent crime[3]	Property crime[4]	Murder and non-negligent man-slaughter	Forcible rape[5]	Robbery	Aggravated assault	Burglary	Larceny-theft	Motor vehicle theft	Arson
TOTAL ALL AGENCIES: 12,270 agencies; population 255,383,586												
2001	**10,781,626**	**10,857,692**	**1,327,864**	**9,453,762**	**14,888**	**80,223**	**400,324**	**832,429**	**1,915,952**	**6,394,800**	**1,143,010**	**76,066**
2002	**10,758,229**	**10,831,504**	**1,308,757**	**9,449,472**	**15,031**	**83,631**	**395,474**	**814,621**	**1,942,577**	**6,350,026**	**1,156,869**	**73,275**
Percent change	**-0.2**	**-0.2**	**-1.4**	*****	**+1.0**	**+4.2**	**-1.2**	**-2.1**	**+1.4**	**-0.7**	**+1.2**	**-3.7**
TOTAL CITIES: 8,618 cities; population 171,734,038												
2001	**8,565,743**	**8,622,380**	**1,072,524**	**7,493,219**	**11,823**	**59,203**	**356,474**	**645,024**	**1,407,365**	**5,138,943**	**946,911**	**56,637**
2002	**8,523,610**	**8,578,483**	**1,052,260**	**7,471,350**	**11,750**	**61,551**	**350,974**	**627,985**	**1,420,872**	**5,101,814**	**948,664**	**54,873**
Percent change	**-0.5**	**-0.5**	**-1.9**	**-0.3**	**-0.6**	**+4.0**	**-1.5**	**-2.6**	**+1.0**	**-0.7**	**+0.2**	**-3.1**
GROUP I												
69 cities, 250,000 and over; population 51,949,588												
2001	3,255,232	3,280,207	546,105	2,709,127	6,880	21,373	209,681	308,171	517,254	1,709,386	482,487	24,975
2002	3,220,348	3,244,348	532,902	2,687,446	6,823	21,773	205,183	299,123	515,935	1,692,484	479,027	24,000
Percent change	-1.1	-1.1	-2.4	-0.8	-0.8	+1.9	-2.1	-2.9	-0.3	-1.0	-0.7	-3.9
10 cities, 1,000,000 and over; population 24,682,265												
2001	1,298,118	1,306,349	262,710	1,035,408	3,222	7,239	103,827	148,422	188,589	648,583	198,236	8,231
2002	1,288,482	1,296,368	257,755	1,030,727	3,090	7,385	102,672	144,608	188,526	645,634	196,567	7,886
Percent change	-0.7	-0.8	-1.9	-0.5	-4.1	+2.0	-1.1	-2.6	*	-0.5	-0.8	-4.2
21 cities, 500,000 to 999,999; population 13,963,253												
2001	1,014,346	1,021,919	146,304	868,042	1,911	7,038	53,223	84,132	169,262	554,602	144,178	7,573
2002	1,005,707	1,013,362	140,595	865,112	1,926	7,303	50,280	81,086	169,540	552,076	143,496	7,655
Percent change	-0.9	-0.8	-3.9	-0.3	+0.8	+3.8	-5.5	-3.6	+0.2	-0.5	-0.5	+1.1
38 cities, 250,000 to 499,999; population 13,304,070												
2001	942,768	951,939	137,091	805,677	1,747	7,096	52,631	75,617	159,403	506,201	140,073	9,171
2002	926,159	934,618	134,552	791,607	1,807	7,085	52,231	73,429	157,869	494,774	138,964	8,459
Percent change	-1.8	-1.8	-1.9	-1.7	+3.4	-0.2	-0.8	-2.9	-1.0	-2.3	-0.8	-7.8
GROUP II												
166 cities, 100,000 to 249,999; population 24,834,622												
2001	1,398,173	1,407,385	158,920	1,239,253	1,850	9,252	55,373	92,445	241,215	837,554	160,484	9,212
2002	1,409,516	1,418,791	156,772	1,252,744	1,906	10,066	54,243	90,557	245,410	844,408	162,926	9,275
Percent change	+0.8	+0.8	-1.4	+1.1	+3.0	+8.8	-2.0	-2.0	+1.7	+0.8	+1.5	+0.7
GROUP III												
387 cities, 50,000 to 99,999; population 26,758,653												
2001	1,188,578	1,196,027	129,564	1,059,014	1,118	9,190	38,967	80,289	204,585	735,536	118,893	7,449
2002	1,195,535	1,202,579	128,209	1,067,326	1,198	9,456	38,858	78,697	205,909	739,275	122,142	7,044
Percent change	+0.6	+0.5	-1.0	+0.8	+7.2	+2.9	-0.3	-2.0	+0.6	+0.5	+2.7	-5.4
GROUP IV												
701 cities, 25,000 to 49,999; population 24,448,049												
2001	1,001,664	1,007,404	92,139	909,525	766	7,435	24,776	59,162	166,915	662,089	80,521	5,740
2002	989,433	995,103	90,670	898,763	763	7,683	24,372	57,852	168,453	650,184	80,126	5,670
Percent change	-1.2	-1.2	-1.6	-1.2	-0.4	+3.3	-1.6	-2.2	+0.9	-1.8	-0.5	-1.2

See footnotes at end of table.

Table 12

Crime Trends[1]

by Population Group, 2001-2002—Continued
[2002 estimated population]

Population group	*Crime Index*	*Modified Crime Index*[2]	*Violent crime*[3]	*Property crime*[4]	*Murder and non-negligent man-slaughter*	*Forcible rape*[5]	*Robbery*	*Aggravated assault*	*Burglary*	*Larceny-theft*	*Motor vehicle theft*	*Arson*
GROUP V												
1,538 cities, 10,000 to 24,999; population 24,424,834												
2001	925,269	930,000	79,164	846,105	666	6,753	17,481	54,264	150,759	634,399	60,947	4,731
2002	919,341	923,915	78,131	841,210	600	7,019	18,050	52,462	154,921	624,962	61,327	4,574
Percent change	-0.6	-0.7	-1.3	-0.6	-9.9	+3.9	+3.3	-3.3	+2.8	-1.5	+0.6	-3.3
GROUP VI												
5,757 cities, under 10,000; population 19,318,292												
2001	796,827	801,357	66,632	730,195	543	5,200	10,196	50,693	126,637	559,979	43,579	4,530
2002	789,437	793,747	65,576	723,861	460	5,554	10,268	49,294	130,244	550,501	43,116	4,310
Percent change	-0.9	-0.9	-1.6	-0.9	-15.3	+6.8	+0.7	-2.8	+2.8	-1.7	-1.1	-4.9
SUBURBAN COUNTIES												
1,259 agencies; population 55,661,496												
2001	1,672,347	1,687,324	193,253	1,479,094	2,050	14,739	39,076	137,388	354,044	965,598	159,452	14,977
2002	1,688,437	1,702,611	195,127	1,493,310	2,289	15,524	39,763	137,551	363,406	959,610	170,294	14,174
Percent change	+1.0	+0.9	+1.0	+1.0	+11.7	+5.3	+1.8	+0.1	+2.6	-0.6	+6.8	-5.4
RURAL COUNTIES[6]												
2,393 agencies; population 27,988,052												
2001	543,536	547,988	62,087	481,449	1,015	6,281	4,774	50,017	154,543	290,259	36,647	4,452
2002	546,182	550,410	61,370	484,812	992	6,556	4,737	49,085	158,299	288,602	37,911	4,228
Percent change	+0.5	+0.4	-1.2	+0.7	-2.3	+4.4	-0.8	-1.9	+2.4	-0.6	+3.4	-5.0
SUBURBAN AREA[7]												
5,893 agencies; population 101,022,671												
2001	3,279,354	3,303,201	325,394	2,953,960	3,082	25,157	72,353	224,802	605,950	2,060,715	287,295	23,847
2002	3,277,268	3,300,133	323,799	2,953,469	3,259	26,079	72,917	221,544	619,687	2,035,813	297,969	22,865
Percent change	-0.1	-0.1	-0.5	*	+5.7	+3.7	+0.8	-1.4	+2.3	-1.2	+3.7	-4.1

[1] The murder and nonnegligent homicides that occurred as a result of the events of September 11, 2001, were not included in this table.
[2] The Modified Crime Index is the sum of the seven offenses making up the Crime Index, with the addition of arson.
[3] Violent crimes are offenses of murder, forcible rape, robbery, and aggravated assault.
[4] Property crimes are offenses of burglary, larceny-theft, and motor vehicle theft.
[5] Forcible rape figures furnished by the state Uniform Crime Reporting (UCR) Program administered by the Illinois State Police were not in accordance with national UCR guidelines; therefore, the figures were excluded from the forcible rape, violent crime, Crime Index, and Modified Crime Index categories.
[6] Includes state police agencies that report aggregately for the entire state.
[7] Suburban area includes law enforcement agencies in cities with less than 50,000 inhabitants and county law enforcement agencies that are within a Metropolitan Statistical Area (see Appendix III). Suburban area excludes all metropolitan agencies associated with a central city. The agencies associated with suburban areas also appear in other groups within this table.
* Less than one-tenth of 1 percent.

Table 13

Crime Trends[1]

by Suburban and Nonsuburban Cities[2] by Population Group, 2001-2002
[2002 estimated population]

Population group	*Crime Index*	*Modified Crime Index[3]*	*Violent crime[4]*	*Property crime[5]*	*Murder and non-negligent man-slaughter*	*Forcible rape*	*Robbery*	*Aggravated assault*	*Burglary*	*Larceny-theft*	*Motor vehicle theft*	*Arson*
Suburban cities												
TOTAL SUBURBAN CITIES:												
4,634 cities;												
population 45,361,175												
2001	**1,607,007**	**1,615,877**	**132,141**	**1,474,866**	**1,032**	**10,418**	**33,277**	**87,414**	**251,906**	**1,095,117**	**127,843**	**8,870**
2002	**1,588,831**	**1,597,522**	**128,672**	**1,460,159**	**970**	**10,555**	**33,154**	**83,993**	**256,281**	**1,076,203**	**127,675**	**8,691**
Percent change	**-1.1**	**-1.1**	**-2.6**	**-1.0**	**-6.0**	**+1.3**	**-0.4**	**-3.9**	**+1.7**	**-1.7**	**-0.1**	**-2.0**
GROUP IV												
477 cities, 25,000 to 49,999;												
population 16,505,891												
2001	552,379	555,411	47,485	504,894	371	3,547	14,390	29,177	89,320	362,357	53,217	3,032
2002	544,674	547,719	45,379	499,295	357	3,542	13,857	27,623	89,659	356,528	53,108	3,045
Percent change	-1.4	-1.4	-4.4	-1.1	-3.8	-0.1	-3.7	-5.3	+0.4	-1.6	-0.2	+0.4
GROUP V												
1,136 cities, 10,000 to 24,999;												
population 18,149,800												
2001	600,705	603,758	50,817	549,888	420	4,144	12,355	33,898	96,333	407,322	46,233	3,053
2002	597,248	600,284	50,240	547,008	394	4,246	12,759	32,841	98,854	401,693	46,461	3,036
Percent change	-0.6	-0.6	-1.1	-0.5	-6.2	+2.5	+3.3	-3.1	+2.6	-1.4	+0.5	-0.6
GROUP VI												
3,021 cities, under 10,000;												
population 10,705,484												
2001	453,923	456,708	33,839	420,084	241	2,727	6,532	24,339	66,253	325,438	28,393	2,785
2002	446,909	449,519	33,053	413,856	219	2,767	6,538	23,529	67,768	317,982	28,106	2,610
Percent change	-1.5	-1.6	-2.3	-1.5	-9.1	+1.5	+0.1	-3.3	+2.3	-2.3	-1.0	-6.3
Nonsuburban cities												
TOTAL NONSUBURBAN CITIES:												
3,362 cities;												
population 22,830,000												
2001	**1,116,753**	**1,122,884**	**105,794**	**1,010,959**	**943**	**8,970**	**19,176**	**76,705**	**192,405**	**761,350**	**57,204**	**6,131**
2002	**1,109,380**	**1,115,243**	**105,705**	**1,003,675**	**853**	**9,701**	**19,536**	**75,615**	**197,337**	**749,444**	**56,894**	**5,863**
Percent change	**-0.7**	**-0.7**	**-0.1**	**-0.7**	**-9.5**	**+8.1**	**+1.9**	**-1.4**	**+2.6**	**-1.6**	**-0.5**	**-4.4**
GROUP IV												
224 cities, 25,000 to 49,999;												
population 7,942,158												
2001	449,285	451,993	44,654	404,631	395	3,888	10,386	29,985	77,595	299,732	27,304	2,708
2002	444,759	447,384	45,291	399,468	406	4,141	10,515	30,229	78,794	293,656	27,018	2,625
Percent change	-1.0	-1.0	+1.4	-1.3	+2.8	+6.5	+1.2	+0.8	+1.5	-2.0	-1.0	-3.1

See footnotes at end of table.

Table 13

Crime Trends[1]

by Suburban and Nonsuburban Cities[2] by Population Group, 2001-2002—Continued
[2002 estimated population]

Population group	*Crime Index*	*Modified Crime Index*[3]	*Violent crime*[4]	*Property crime*[5]	*Murder and non-negligent man-slaughter*	*Forcible rape*	*Robbery*	*Aggravated assault*	*Burglary*	*Larceny-theft*	*Motor vehicle theft*	*Arson*
TOTAL NONSUBURBAN CITIES—Continued:												
GROUP V												
402 cities, 10,000 to 24,999; population 6,275,034												
2001	324,564	326,242	28,347	296,217	246	2,609	5,126	20,366	54,426	227,077	14,714	1,678
2002	322,093	323,631	27,891	294,202	206	2,773	5,291	19,621	56,067	223,269	14,866	1,538
Percent change	-0.8	-0.8	-1.6	-0.7	-16.3	+6.3	+3.2	-3.7	+3.0	-1.7	+1.0	-8.3
GROUP VI												
2,736 cities, under 10,000; population 8,612,808												
2001	342,904	344,649	32,793	310,111	302	2,473	3,664	26,354	60,384	234,541	15,186	1,745
2002	342,528	344,228	32,523	310,005	241	2,787	3,730	25,765	62,476	232,519	15,010	1,700
Percent change	-0.1	-0.1	-0.8	*	-20.2	+12.7	+1.8	-2.2	+3.5	-0.9	-1.2	-2.6

[1] The murder and nonnegligent homicides that occurred as a result of the events of September 11, 2001, were not included in this table.
[2] Suburban includes law enforcement agencies in cities with less than 50,000 inhabitants that are within a Metropolitan Statistical Area (see Appendix III). Suburban excludes all metropolitan agencies associated with a central city. Nonsuburban includes law enforcement agencies in cities with less than 50,000 inhabitants that are not associated with a Metropolitan Statistical Area.
[3] The Modified Crime Index is the sum of the seven offenses making up the Crime Index, with the addition of arson.
[4] Violent crimes are offenses of murder, forcible rape, robbery, and aggravated assault.
[5] Property crimes are offenses of burglary, larceny-theft, and motor vehicle theft.
* Less than one-tenth of 1 percent.

Table 14

Crime Trends[1]

by Suburban and Nonsuburban Counties by Population Group, 2001-2002
[2002 estimated population]

Population group	*Crime Index*	*Modified Crime Index*[2]	*Violent crime*[3]	*Property crime*[4]	*Murder and non-negligent man-slaughter*	*Forcible rape*	*Robbery*	*Aggravated assault*	*Burglary*	*Larceny-theft*	*Motor vehicle theft*	*Arson*
SUBURBAN COUNTIES[5]												
100,000 and over												
134 counties; population 33,617,118												
2001	1,143,992	1,154,065	137,974	1,006,018	1,386	9,177	32,534	94,877	226,157	667,229	112,632	10,073
2002	1,152,964	1,162,562	138,350	1,014,614	1,554	9,595	33,049	94,152	231,680	663,052	119,882	9,598
Percent change	+0.8	+0.7	+0.3	+0.9	+12.1	+4.6	+1.6	-0.8	+2.4	-0.6	+6.4	-4.7
25,000 to 99,999												
365 counties; population 19,438,114												
2001	414,767	418,196	41,907	372,860	504	4,367	4,819	32,217	104,811	238,357	29,692	3,429
2002	421,898	425,198	42,955	378,943	567	4,627	4,894	32,867	109,735	237,690	31,518	3,300
Percent change	+1.7	+1.7	+2.5	+1.6	+12.5	+6.0	+1.6	+2.0	+4.7	-0.3	+6.1	-3.8
Under 25,000												
760 counties; population 2,606,264												
2001	113,588	115,063	13,372	100,216	160	1,195	1,723	10,294	23,076	60,012	17,128	1,475
2002	113,575	114,851	13,822	99,753	168	1,302	1,820	10,532	21,991	58,868	18,894	1,276
Percent change	*	-0.2	+3.4	-0.5	+5.0	+9.0	+5.6	+2.3	-4.7	-1.9	+10.3	-13.5
NONSUBURBAN COUNTIES[5]												
25,000 and over												
305 counties; population 11,981,976												
2001	248,095	250,044	27,687	220,408	430	2,685	2,655	21,917	71,249	133,412	15,747	1,949
2002	250,950	252,694	27,516	223,434	404	2,799	2,613	21,700	73,750	133,462	16,222	1,744
Percent change	+1.2	+1.1	-0.6	+1.4	-6.0	+4.2	-1.6	-1.0	+3.5	*	+3.0	-10.5
10,000 to 24,999												
643 counties; population 10,191,616												
2001	161,910	163,131	18,832	143,078	357	1,746	1,116	15,613	48,049	84,434	10,595	1,221
2002	163,921	165,119	18,685	145,236	368	1,800	1,133	15,384	49,307	84,880	11,049	1,198
Percent change	+1.2	+1.2	-0.8	+1.5	+3.1	+3.1	+1.5	-1.5	+2.6	+0.5	+4.3	-1.9
Under 10,000												
1,276 counties; population 4,129,322												
2001	86,179	87,110	10,502	75,677	175	1,271	492	8,564	24,025	45,107	6,545	931
2002	85,413	86,388	10,601	74,812	155	1,480	565	8,401	23,710	44,456	6,646	975
Percent change	-0.9	-0.8	+0.9	-1.1	-11.4	+16.4	+14.8	-1.9	-1.3	-1.4	+1.5	+4.7

[1] The murder and nonnegligent homicides that occurred as a result of the events of September 11, 2001, were not included in this table.
[2] The Modified Crime Index is the sum of the seven offenses making up the Crime Index, with the addition of arson.
[3] Violent crimes are offenses of murder, forcible rape, robbery, and aggravated assault.
[4] Property crimes are offenses of burglary, larceny-theft, and motor vehicle theft.
[5] Suburban counties include sheriffs and county law enforcement agencies associated with a Metropolitan Statistical Area (see Appendix III). Nonsuburban counties include sheriffs and county law enforcement agencies that are not associated with a Metropolitan Statistical Area. The offenses from state police agencies are not included in this table.
*Less than one-tenth of 1 percent.

Table 15

Crime Trends

Breakdown of Offenses Known
by Population Group, 2001-2002
[2002 estimated population]

Population group	Forcible rape		Robbery				Aggravated assault				Burglary			Motor vehicle theft			Arson		
	Rape by force	*Assault to rape-attempts*	*Firearm*	*Knife or cutting instrument*	*Other weapon*	*Strong-arm*	*Firearm*	*Knife or cutting instrument*	*Other weapon*	*Hands, fists, feet, etc.*	*Forcible entry*	*Unlawful entry*	*Attempted forcible entry*	*Autos*	*Trucks and buses*	*Other vehicles*	*Structure*	*Mobile*	*Other*
TOTAL ALL AGENCIES: 12,195 agencies; population 238,281,718																			
2001	**68,623**	**7,427**	**140,078**	**29,142**	**32,699**	**133,003**	**135,599**	**133,915**	**266,608**	**207,049**	**1,128,220**	**540,480**	**117,459**	**768,400**	**193,602**	**78,150**	**29,090**	**22,576**	**18,364**
2002	**72,090**	**7,173**	**138,468**	**29,247**	**30,985**	**133,289**	**138,436**	**131,232**	**260,337**	**199,342**	**1,138,883**	**558,353**	**118,618**	**780,164**	**197,040**	**83,121**	**27,088**	**22,013**	**17,347**
Percent change	**+5.1**	**-3.4**	**-1.1**	**+0.4**	**-5.2**	**+0.2**	**+2.1**	**-2.0**	**-2.4**	**-3.7**	**+0.9**	**+3.3**	**+1.0**	**+1.5**	**+1.8**	**+6.4**	**-6.9**	**-2.5**	**-5.5**
TOTAL CITIES: 8,564 cities; population 156,683,004																			
2001	**49,712**	**5,765**	**121,919**	**25,701**	**28,293**	**117,817**	**105,747**	**105,323**	**199,073**	**148,568**	**814,938**	**388,999**	**88,944**	**644,958**	**156,563**	**51,627**	**21,805**	**16,283**	**13,159**
2002	**52,101**	**5,610**	**119,817**	**25,840**	**26,586**	**117,684**	**107,848**	**102,923**	**192,626**	**142,545**	**820,540**	**399,941**	**89,454**	**650,995**	**157,707**	**53,154**	**20,295**	**15,766**	**12,591**
Percent change	**+4.8**	**-2.7**	**-1.7**	**+0.5**	**-6.0**	**-0.1**	**+2.0**	**-2.3**	**-3.2**	**-4.1**	**+0.7**	**+2.8**	**+0.6**	**+0.9**	**+0.7**	**+3.0**	**-6.9**	**-3.2**	**-4.3**
GROUP I																			
65 cities, 250,000 and over; population 39,999,026																			
2001	16,501	2,331	67,851	13,099	13,742	59,144	56,501	44,624	85,001	46,606	300,073	111,320	25,679	297,291	92,531	18,975	8,710	8,508	3,962
2002	16,967	2,223	66,855	12,990	12,463	58,860	57,626	43,147	82,158	44,899	303,301	111,965	24,954	298,816	93,974	19,856	7,544	7,967	3,715
Percent change	+2.8	-4.6	-1.5	-0.8	-9.3	-0.5	+2.0	-3.3	-3.3	-3.7	+1.1	+0.6	-2.8	+0.5	+1.6	+4.6	-13.4	-6.4	-6.2
8 cities, 1,000,000 and over; population 13,659,273																			
2001	4,778	931	25,900	5,627	4,698	20,967	21,357	15,268	25,733	22,719	89,529	34,903	6,628	95,408	37,371	7,774	2,547	3,414	1,266
2002	4,870	826	25,949	5,544	4,508	20,910	22,239	15,111	25,348	22,734	91,761	34,490	6,621	97,763	38,496	8,029	2,251	3,414	1,199
Percent change	+1.9	-11.3	+0.2	-1.5	-4.0	-0.3	+4.1	-1.0	-1.5	+0.1	+2.5	-1.2	-0.1	+2.5	+3.0	+3.3	-11.6	0.0	-5.3
20 cities, 500,000 to 999,999; population 13,292,225																			
2001	6,019	723	21,380	3,887	4,896	17,313	18,497	15,343	29,763	12,029	111,271	36,663	10,429	99,984	29,830	6,189	2,407	1,817	1,156
2002	6,364	761	20,640	3,834	4,288	16,804	18,851	14,722	28,745	10,124	112,740	37,843	10,198	100,142	29,923	6,875	2,020	1,579	1,129
Percent change	+5.7	+5.3	-3.5	-1.4	-12.4	-2.9	+1.9	-4.0	-3.4	-15.8	+1.3	+3.2	-2.2	+0.2	+0.3	+11.1	-16.1	-13.1	-2.3
37 cities, 250,000 to 499,999; population 13,047,528																			
2001	5,704	677	20,571	3,585	4,148	20,864	16,647	14,013	29,505	11,858	99,273	39,754	8,622	101,899	25,330	5,012	3,756	3,277	1,540
2002	5,733	636	20,266	3,612	3,667	21,146	16,536	13,314	28,065	12,041	98,800	39,632	8,135	100,911	25,555	4,952	3,273	2,974	1,387
Percent change	+0.5	-6.1	-1.5	+0.8	-11.6	+1.4	-0.7	-5.0	-4.9	+1.5	-0.5	-0.3	-5.6	-1.0	+0.9	-1.2	-12.9	-9.2	-9.9

See footnotes at end of table.

Table 15

Crime Trends

Breakdown of Offenses Known
by Population Group, 2001-2002—Continued
[2002 estimated population]

Population group	Forcible rape		Robbery				Aggravated assault				Burglary			Motor vehicle theft			Arson		
	Rape by force	Assault to rape-attempts	Firearm	Knife or cutting instrument	Other weapon	Strong-arm	Firearm	Knife or cutting instrument	Other weapon	Hands, fists, feet, etc.	Forcible entry	Unlawful entry	Attempted forcible entry	Autos	Trucks and buses	Other vehicles	Structure	Mobile	Other
GROUP II																			
152 cities, 100,000 to 249,999; population 22,790,684																			
2001	7,616	804	20,986	4,300	5,333	19,107	16,359	16,638	34,197	16,685	138,308	60,961	14,616	114,415	24,120	7,671	3,575	2,806	1,937
2002	8,351	838	20,118	4,416	4,887	19,043	16,740	16,591	32,469	16,597	141,400	60,749	15,117	115,632	24,421	7,856	3,546	2,789	2,101
Percent change	+9.7	+4.2	-4.1	+2.7	-8.4	-0.3	+2.3	-0.3	-5.1	-0.5	+2.2	-0.3	+3.4	+1.1	+1.2	+2.4	-0.8	-0.6	+8.5
GROUP III																			
377 cities, 50,000 to 99,999; population 26,125,455																			
2001	8,155	790	14,304	3,512	3,591	16,589	12,643	14,816	28,739	22,209	120,955	63,522	15,551	91,187	15,546	7,600	3,042	1,976	2,204
2002	8,458	739	13,985	3,632	3,513	16,713	12,773	14,630	28,224	21,031	119,805	66,101	15,527	94,532	15,471	7,858	2,889	2,008	1,953
Percent change	+3.7	-6.5	-2.2	+3.4	-2.2	+0.7	+1.0	-1.3	-1.8	-5.3	-1.0	+4.1	-0.2	+3.7	-0.5	+3.4	-5.0	+1.6	-11.4
GROUP IV																			
695 cities, 25,000 to 49,999; population 24,225,048																			
2001	6,738	634	8,837	2,307	2,673	10,789	8,037	11,031	19,968	19,900	97,188	55,865	12,765	63,099	10,255	6,376	2,247	1,323	1,964
2002	6,995	615	8,461	2,310	2,715	10,741	8,397	10,826	19,271	18,999	96,276	57,789	13,222	63,011	10,225	6,233	2,275	1,350	1,865
Percent change	+3.8	-3.0	-4.3	+0.1	+1.6	-0.4	+4.5	-1.9	-3.5	-4.5	-0.9	+3.4	+3.6	-0.1	-0.3	-2.2	+1.2	+2.0	-5.0
GROUP V																			
1,531 cities, 10,000 to 24,999; population 24,284,679																			
2001	6,116	608	6,253	1,527	1,942	7,670	6,762	10,013	17,388	20,004	86,888	51,771	11,075	46,717	8,286	5,625	2,151	968	1,478
2002	6,401	588	6,685	1,549	1,967	7,766	6,639	9,612	17,035	19,086	87,951	54,831	11,037	47,281	7,861	5,834	2,099	905	1,450
Percent change	+4.7	-3.3	+6.9	+1.4	+1.3	+1.3	-1.8	-4.0	-2.0	-4.6	+1.2	+5.9	-0.3	+1.2	-5.1	+3.7	-2.4	-6.5	-1.9
GROUP VI																			
5,744 cities, under 10,000; population 19,258,112																			
2001	4,586	598	3,688	956	1,012	4,518	5,445	8,201	13,780	23,164	71,526	45,560	9,258	32,249	5,825	5,380	2,080	702	1,614
2002	4,929	607	3,713	943	1,041	4,561	5,673	8,117	13,469	21,933	71,807	48,506	9,597	31,723	5,755	5,517	1,942	747	1,507
Percent change	+7.5	+1.5	+0.7	-1.4	+2.9	+1.0	+4.2	-1.0	-2.3	-5.3	+0.4	+6.5	+3.7	-1.6	-1.2	+2.5	-6.6	+6.4	-6.6

See footnotes at end of table.

Table 15

Crime Trends

Breakdown of Offenses Known
by Population Group, 2001-2002—Continued
[2002 estimated population]

Population group	Forcible rape		Robbery				Aggravated assault				Burglary			Motor vehicle theft			Arson		
	Rape by force	Assault to rape-attempts	Firearm	Knife or cutting instrument	Other weapon	Strong-arm	Firearm	Knife or cutting instrument	Other weapon	Hands, fists, feet, etc.	Forcible entry	Unlawful entry	Attempted forcible entry	Autos	Trucks and buses	Other vehicles	Structure	Mobile	Other
SUBURBAN COUNTIES																			
1,251 agencies; population 53,980,743																			
2001	13,233	1,139	16,225	2,990	3,796	13,479	21,190	21,519	53,048	39,291	213,808	106,326	21,056	102,209	30,638	18,311	5,126	5,131	4,216
2002	13,923	1,133	16,642	2,992	3,849	13,925	21,894	21,363	53,675	38,043	216,708	111,559	21,731	107,551	32,669	21,083	4,645	5,196	3,805
Percent change	+5.2	-0.5	+2.6	+0.1	+1.4	+3.3	+3.3	-0.7	+1.2	-3.2	+1.4	+4.9	+3.2	+5.2	+6.6	+15.1	-9.4	+1.3	-9.7
RURAL COUNTIES																			
2,380 agencies; population 27,617,971																			
2001	5,678	523	1,934	451	610	1,707	8,662	7,073	14,487	19,190	99,474	45,155	7,459	21,233	6,401	8,212	2,159	1,162	989
2002	6,066	430	2,009	415	550	1,680	8,694	6,946	14,036	18,754	101,635	46,853	7,433	21,618	6,664	8,884	2,148	1,051	951
Percent change	+6.8	-17.8	+3.9	-8.0	-9.8	-1.6	+0.4	-1.8	-3.1	-2.3	+2.2	+3.8	-0.3	+1.8	+4.1	+8.2	-0.5	-9.6	-3.8
SUBURBAN AREA[1]																			
5,874 agencies; population 99,133,369																			
2001	22,535	2,211	28,476	5,939	7,240	28,007	31,025	36,153	80,616	74,399	354,964	196,274	41,062	202,523	46,673	29,307	8,765	7,026	7,379
2002	23,435	2,138	28,860	5,896	7,311	28,400	31,854	35,531	80,704	70,623	357,610	205,622	42,067	207,697	48,509	32,342	8,233	7,040	6,922
Percent change	+4.0	-3.3	+1.3	-0.7	+1.0	+1.4	+2.7	-1.7	+0.1	-5.1	+0.7	+4.8	+2.4	+2.6	+3.9	+10.4	-6.1	+0.2	-6.2

[1] Suburban area includes law enforcement agencies in cities with less than 50,000 inhabitants and county law enforcement agencies that are within a Metropolitan Statistical Area (see Appendix III). Suburban area excludes all metropolitan agencies associated with a central city. The agencies associated with suburban areas also appear in other groups within this table.

Table 16

Rate: Number of Crimes per 100,000 Inhabitants

by Population Group, 2002
[2002 estimated population]

Population group	Crime Index	Modified Crime Index[1]	Violent crime[2]	Property crime[3]	Murder and non-negligent man-slaughter	Forcible rape[4]	Robbery	Aggravated assault	Burglary	Larceny-theft	Motor vehicle theft	Arson[1]
TOTAL ALL AGENCIES: 11,843 agencies; population 249,310,858												
Number of offenses known	**10,730,321**		**1,308,689**	**9,421,632**	**14,989**	**84,437**	**395,417**	**813,846**	**1,931,386**	**6,332,788**	**1,157,458**	
Rate	**4,304.0**		**524.9**	**3,779.1**	**6.0**	**33.9**	**158.6**	**326.4**	**774.7**	**2,540.1**	**464.3**	
TOTAL CITIES: 8,402 cities; population 169,487,389												
Number of offenses known	**8,554,405**		**1,058,628**	**7,495,777**	**11,822**	**62,911**	**352,690**	**631,205**	**1,425,111**	**5,113,632**	**957,034**	
Rate	**5,047.2**		**624.6**	**4,422.6**	**7.0**	**37.1**	**208.1**	**372.4**	**840.8**	**3,017.1**	**564.7**	
GROUP I												
70 cities, 250,000 and over; population 52,797,055												
Number of offenses known	3,296,258		543,772	2,752,486	6,953	23,297	208,643	304,879	529,108	1,733,548	489,830	
Rate	6,243.3		1,029.9	5,213.3	13.2	44.1	395.2	577.5	1,002.2	3,283.4	927.8	
10 cities, 1,000,000 and over; population 24,682,265												
Number of offenses known	1,289,480		258,753	1,030,727	3,090	8,383	102,672	144,608	188,526	645,634	196,567	
Rate	5,224.3		1,048.3	4,176.0	12.5	34.0	416.0	585.9	763.8	2,615.8	796.4	
22 cities, 500,000 to 999,999; population 14,767,287												
Number of offenses known	1,054,317		148,116	906,201	2,038	7,747	53,219	85,112	179,220	576,984	149,997	
Rate	7,139.5		1,003.0	6,136.5	13.8	52.5	360.4	576.4	1,213.6	3,907.2	1,015.7	
38 cities, 250,000 to 499,999; population 13,347,503												
Number of offenses known	952,461		136,903	815,558	1,825	7,167	52,752	75,159	161,362	510,930	143,266	
Rate	7,135.9		1,025.7	6,110.2	13.7	53.7	395.2	563.1	1,208.9	3,827.9	1,073.4	
GROUP II												
165 cities, 100,000 to 249,999; population 24,763,634												
Number of offenses known	1,409,246		156,935	1,252,311	1,903	10,387	54,024	90,621	245,571	844,203	162,537	
Rate	5,690.8		633.7	5,057.1	7.7	41.9	218.2	365.9	991.7	3,409.0	656.4	
GROUP III												
372 cities, 50,000 to 99,999; population 25,659,637												
Number of offenses known	1,174,943		124,295	1,050,648	1,157	9,172	37,721	76,245	201,527	728,955	120,166	
Rate	4,579.0		484.4	4,094.6	4.5	35.7	147.0	297.1	785.4	2,840.9	468.3	
GROUP IV												
670 cities, 25,000 to 49,999; population 23,458,107												
Number of offenses known	966,736		89,293	877,443	754	7,494	24,012	57,033	164,353	633,953	79,137	
Rate	4,121.1		380.6	3,740.5	3.2	31.9	102.4	243.1	700.6	2,702.5	337.4	
GROUP V												
1,506 cities, 10,000 to 24,999; population 23,889,704												
Number of offenses known	916,703		77,998	838,705	603	7,029	18,034	52,332	154,233	622,594	61,878	
Rate	3,837.2		326.5	3,510.7	2.5	29.4	75.5	219.1	645.6	2,606.1	259.0	

See footnotes at end of table.

Table 16

Rate: Number of Crimes per 100,000 Inhabitants

by Population Group, 2002—Continued

[2002 estimated population]

Population group	*Crime Index*	*Modified Crime Index*[1]	*Violent crime*[2]	*Property crime*[3]	*Murder and non-negligent man-slaughter*	*Forcible rape*[4]	*Robbery*	*Aggravated assault*	*Burglary*	*Larceny-theft*	*Motor vehicle theft*	*Arson*[1]
GROUP VI												
5,619 cities, under 10,000; population 18,919,252												
Number of offenses known	790,519		66,335	724,184	452	5,532	10,256	50,095	130,319	550,379	43,486	
Rate	4,178.4		350.6	3,827.8	2.4	29.2	54.2	264.8	688.8	2,909.1	229.9	
SUBURBAN COUNTIES												
1,151 agencies; population 53,969,080												
Number of offenses known	1,644,668		190,040	1,454,628	2,181	15,163	38,148	134,548	352,209	939,074	163,345	
Rate	3,047.4		352.1	2,695.3	4.0	28.1	70.7	249.3	652.6	1,740.0	302.7	
RURAL COUNTIES[5]												
2,290 agencies; population 25,854,389												
Number of offenses known	531,248		60,021	471,227	986	6,363	4,579	48,093	154,066	280,082	37,079	
Rate	2,054.8		232.2	1,822.6	3.8	24.6	17.7	186.0	595.9	1,083.3	143.4	
SUBURBAN AREA[6]												
5,666 agencies; population 98,242,913												
Number of offenses known	3,229,740		319,748	2,909,992	3,167	25,687	71,495	219,399	607,961	2,010,328	291,703	
Rate	3,287.5		325.5	2,962.0	3.2	26.1	72.8	223.3	618.8	2,046.3	296.9	

[1] Arson rates are not presented in this table because fewer agencies furnished complete reports for arson than for the other seven offenses making up the Crime Index. Independently tabulated arson rates appear in the arson narrative.

[2] Violent crimes are offenses of murder, forcible rape, robbery, and aggravated assault.

[3] Property crimes are offenses of burglary, larceny-theft, and motor vehicle theft.

[4] Forcible rape figures furnished by the state Uniform Crime Reporting (UCR) Program administered by the Illinois State Police were not in accordance with national UCR guidelines; therefore, the figures were estimated for inclusion in the forcible rape, violent crime, and Crime Index categories. See Appendix I for details.

[5] Includes state police agencies that report aggregately for the entire state.

[6] Suburban area includes law enforcement agencies in cities with less than 50,000 inhabitants and county law enforcement agencies that are within a Metropolitan Statistical Area (see Appendix III). Suburban area excludes all metropolitan agencies associated with a central city. The agencies associated with suburban areas also appear in other groups within this table.

Table 17

Rate: Number of Crimes per 100,000 Inhabitants

by Suburban and Nonsuburban Cities[1] by Population Group, 2002
[2002 estimated population]

Population group	*Crime Index*	*Modified Crime Index*[2]	*Violent crime*[3]	*Property crime*[4]	*Murder and non-negligent man-slaughter*	*Forcible rape*	*Robbery*	*Aggravated assault*	*Burglary*	*Larceny-theft*	*Motor vehicle theft*	*Arson*[2]
Suburban cities												
TOTAL SUBURBAN CITIES: 4,515 cities; population 44,273,833												
Number of offenses known	**1,585,072**		**129,708**	**1,455,364**	**986**	**10,524**	**33,347**	**84,851**	**255,752**	**1,071,254**	**128,358**	
Rate	**3,580.2**		**293.0**	**3,287.2**	**2.2**	**23.8**	**75.3**	**191.7**	**577.7**	**2,419.6**	**289.9**	
Group IV												
459 cities, 25,000 to 49,999; population 15,943,212												
Number of offenses known	535,792		45,207	490,585	362	3,520	13,761	27,564	88,643	349,181	52,761	
Rate	3,360.6		283.6	3,077.1	2.3	22.1	86.3	172.9	556.0	2,190.2	330.9	
Group V												
1,120 cities, 10,000 to 24,999; population 17,866,303												
Number of offenses known	600,178		50,648	549,530	404	4,247	12,971	33,026	98,740	403,570	47,220	
Rate	3,359.3		283.5	3,075.8	2.3	23.8	72.6	184.9	552.7	2,258.8	264.3	
Group VI												
2,936 cities, under 10,000; population 10,464,318												
Number of offenses known	449,102		33,853	415,249	220	2,757	6,615	24,261	68,369	318,503	28,377	
Rate	4,291.7		323.5	3,968.2	2.1	26.3	63.2	231.8	653.4	3,043.7	271.2	
Nonsuburban cities												
TOTAL NONSUBURBAN CITIES: 3,280 cities; population 21,993,230												
Number of offenses known	**1,088,886**		**103,918**	**984,968**	**823**	**9,531**	**18,955**	**74,609**	**193,153**	**735,672**	**56,143**	
Rate	**4,951.0**		**472.5**	**4,478.5**	**3.7**	**43.3**	**86.2**	**339.2**	**878.2**	**3,345.0**	**255.3**	
Group IV												
211 cities, 25,000 to 49,999; population 7,514,895												
Number of offenses known	430,944		44,086	386,858	392	3,974	10,251	29,469	75,710	284,772	26,376	
Rate	5,734.5		586.6	5,147.9	5.2	52.9	136.4	392.1	1,007.5	3,789.4	351.0	
Group V												
386 cities, 10,000 to 24,999; population 6,023,401												
Number of offenses known	316,525		27,350	289,175	199	2,782	5,063	19,306	55,493	219,024	14,658	
Rate	5,254.9		454.1	4,800.9	3.3	46.2	84.1	320.5	921.3	3,636.2	243.4	
Group VI												
2,683 cities, under 10,000; population 8,454,934												
Number of offenses known	341,417		32,482	308,935	232	2,775	3,641	25,834	61,950	231,876	15,109	
Rate	4,038.1		384.2	3,653.9	2.7	32.8	43.1	305.5	732.7	2,742.5	178.7	

[1] Suburban includes law enforcement agencies in cities with less than 50,000 inhabitants that are within a Metropolitan Statistical Area (see Appendix III). Suburban excludes all metropolitan agencies associated with a central city. Nonsuburban includes law enforcement agencies in cities with less than 50,000 inhabitants that are not associated with a Metropolitan Statistical Area.

[2] Arson rates are not presented in this table because fewer agencies furnished complete reports for arson than for the other seven offenses making up the Crime Index. Independently tabulated arson rates appear in the arson narrative.

[3] Violent crimes are offenses of murder, forcible rape, robbery, and aggravated assault.

[4] Property crimes are offenses of burglary, larceny-theft, and motor vehicle theft.

Table 18

Rate: Number of Crimes per 100,000 Inhabitants

by Suburban and Nonsuburban Counties by Population Group, 2002
[2002 estimated population]

Population group	*Crime Index*	*Modified Crime Index*[2]	*Violent crime*[2]	*Property crime*[3]	*Murder and non-negligent man-slaughter*	*Forcible rape*	*Robbery*	*Aggravated assault*	*Burglary*	*Larceny-theft*	*Motor vehicle theft*	*Arson*[2]
SUBURBAN COUNTIES[4]												
100,000 and over												
132 counties; population 33,608,314												
Number of offenses known	1,130,997		135,525	995,472	1,477	9,427	31,590	93,031	226,595	655,919	112,958	
Rate	3,365.2		403.2	2,962.0	4.4	28.0	94.0	276.8	674.2	1,951.7	336.1	
25,000 to 99,999												
338 counties; population 17,982,524												
Number of offenses known	407,169		41,781	365,388	540	4,554	4,871	31,816	105,106	229,253	31,029	
Rate	2,264.2		232.3	2,031.9	3.0	25.3	27.1	176.9	584.5	1,274.9	172.6	
Under 25,000												
681 counties; population 2,378,242												
Number of offenses known	106,502		12,734	93,768	164	1,182	1,687	9,701	20,508	53,902	19,358	
Rate	4,478.2		535.4	3,942.7	6.9	49.7	70.9	407.9	862.3	2,266.5	814.0	
NONSUBURBAN COUNTIES[4]												
25,000 and over												
289 counties; population 11,354,703												
Number of offenses known	251,262		26,932	224,330	392	2,697	2,588	21,255	72,876	134,985	16,469	
Rate	2,212.8		237.2	1,975.7	3.5	23.8	22.8	187.2	641.8	1,188.8	145.0	
10,000 to 24,999												
601 counties; population 9,586,654												
Number of offenses known	161,458		18,883	142,575	359	1,748	1,130	15,646	48,610	83,160	10,805	
Rate	1,684.2		197.0	1,487.2	3.7	18.2	11.8	163.2	507.1	867.5	112.7	
Under 10,000												
1,236 counties; population 3,897,322												
Number of offenses known	83,027		10,381	72,646	155	1,436	533	8,257	23,076	43,063	6,507	
Rate	2,130.4		266.4	1,864.0	4.0	36.8	13.7	211.9	592.1	1,104.9	167.0	

[1] Arson rates are not presented in this table because fewer agencies furnished complete reports for arson than for the other seven offenses making up the Crime Index. Independently tabulated arson rates appear in the arson narrative.
[2] Violent crimes are offenses of murder, forcible rape, robbery, and aggravated assault.
[3] Property crimes are offenses of burglary, larceny-theft, and motor vehicle theft.
[4] Suburban counties include sheriffs and county law enforcement agencies associated with a Metropolitan Statistical Area (see Appendix III). Nonsuburban counties include sheriffs and county law enforcement agencies that are not associated with a Metropolitan Statistical Area. The offenses from state police agencies are not included in this table.

Table 19

Rate: Number of Crimes per 100,000 Inhabitants

Breakdown of Offenses Known
by Population Group, 2002
[2002 estimated population]

Population group	Forcible rape		Robbery				Aggravated assault				Burglary			Motor vehicle theft			Arson[1]		
	Rape by force	Assault to rape-attempts	Firearm	Knife or cutting instrument	Other weapon	Strong-arm	Firearm	Knife or cutting instrument	Other weapon	Hands, fists, feet, etc.	Forcible entry	Unlawful entry	Attempted forcible entry	Autos	Trucks and buses	Other vehicles	Structure	Mobile	Other
TOTAL ALL AGENCIES: 11,781 agencies; population 232,068,946																			
Number of offenses known	**71,689**	**7,117**	**139,657**	**28,929**	**31,021**	**132,398**	**137,704**	**129,249**	**256,872**	**200,928**	**1,136,350**	**557,074**	**117,126**	**783,209**	**197,821**	**83,244**			
Rate	**30.9**	**3.1**	**60.2**	**12.5**	**13.4**	**57.1**	**59.3**	**55.7**	**110.7**	**86.6**	**489.7**	**240.0**	**50.5**	**337.5**	**85.2**	**35.9**			
TOTAL CITIES: 8,360 cities; population 154,572,211																			
Number of offenses known	**52,343**	**5,623**	**122,144**	**25,700**	**26,634**	**117,625**	**108,547**	**102,430**	**193,357**	**145,019**	**829,572**	**402,643**	**89,393**	**658,332**	**160,600**	**54,292**			
Rate	**33.9**	**3.6**	**79.0**	**16.6**	**17.2**	**76.1**	**70.2**	**66.3**	**125.1**	**93.8**	**536.7**	**260.5**	**57.8**	**425.9**	**103.9**	**35.1**			
GROUP I																			
64 cities, 250,000 and over; population 40,124,177																			
Number of offenses known	17,312	2,265	68,677	12,998	12,656	59,384	58,399	43,366	84,285	46,072	312,921	114,313	25,740	304,689	96,931	21,214			
Rate	43.1	5.6	171.2	32.4	31.5	148.0	145.5	108.1	210.1	114.8	779.9	284.9	64.2	759.4	241.6	52.9			
8 cities, 1,000,000 and over; population 13,659,273																			
Number of offenses known	4,870	826	25,949	5,544	4,508	20,910	22,239	15,111	25,348	22,734	91,761	34,490	6,621	97,763	38,496	8,029			
Rate	35.7	6.0	190.0	40.6	33.0	153.1	162.8	110.6	185.6	166.4	671.8	252.5	48.5	715.7	281.8	58.8			
21 cities, 500,000 to 999,999; population 14,096,259																			
Number of offenses known	6,741	825	22,368	3,975	4,416	17,744	19,606	15,352	30,375	11,137	119,695	39,634	11,114	104,199	31,330	7,913			
Rate	47.8	5.9	158.7	28.2	31.3	125.9	139.1	108.9	215.5	79.0	849.1	281.2	78.8	739.2	222.3	56.1			
35 cities, 250,000 to 499,999; population 12,368,645																			
Number of offenses known	5,701	614	20,360	3,479	3,732	20,730	16,554	12,903	28,562	12,201	101,465	40,189	8,005	102,727	27,105	5,272			
Rate	46.1	5.0	164.6	28.1	30.2	167.6	133.8	104.3	230.9	98.6	820.3	324.9	64.7	830.5	219.1	42.6			
GROUP II																			
152 cities, 100,000 to 249,999; population 22,954,609																			
Number of offenses known	8,548	819	20,694	4,399	4,884	18,973	17,277	16,502	32,265	16,803	144,833	62,228	14,813	116,586	24,434	7,803			
Rate	37.2	3.6	90.2	19.2	21.3	82.7	75.3	71.9	140.6	73.2	631.0	271.1	64.5	507.9	106.4	34.0			
GROUP III																			
368 cities, 50,000 to 99,999; population 25,420,252																			
Number of offenses known	8,307	732	13,897	3,564	3,531	16,355	12,369	14,273	27,650	20,934	117,676	66,437	15,461	94,665	15,384	7,767			

See footnotes at end of table.

Table 19

Rate: Number of Crimes per 100,000 Inhabitants

Breakdown of Offenses Known
by Population Group, 2002—Continued
[2002 estimated population]

Population group	Forcible rape		Robbery				Aggravated assault				Burglary			Motor vehicle theft			Arson[1]		
	Rape by force	Assault to rape-attempts	Firearm	Knife or cutting instrument	Other weapon	Strong-arm	Firearm	Knife or cutting instrument	Other weapon	Hands, fists, feet, etc.	Forcible entry	Unlawful entry	Attempted forcible entry	Autos	Trucks and buses	Other vehicles	Structure	Mobile	Other
Rate	32.7	2.9	54.7	14.0	13.9	64.3	48.7	56.1	108.8	82.4	462.9	261.4	60.8	372.4	60.5	30.6			
GROUP IV																			
668 cities, 25,000 to 49,999; population 23,381,470																			
Number of offenses known	6,853	605	8,378	2,277	2,567	10,625	8,166	10,714	18,986	18,993	94,240	56,377	13,007	62,634	10,062	5,990			
Rate	29.3	2.6	35.8	9.7	11.0	45.4	34.9	45.8	81.2	81.2	403.1	241.1	55.6	267.9	43.0	25.6			
GROUP V																			
1,503 cities, 10,000 to 24,999; population 23,833,515																			
Number of offenses known	6,423	592	6,786	1,521	1,966	7,726	6,730	9,482	16,726	19,370	88,211	54,557	10,825	47,866	7,953	5,890			
Rate	26.9	2.5	28.5	6.4	8.2	32.4	28.2	39.8	70.2	81.3	370.1	228.9	45.4	200.8	33.4	24.7			
GROUP VI																			
5,605 cities, under 10,000; population 18,858,188																			
Number of offenses known	4,900	610	3,712	941	1,030	4,562	5,606	8,093	13,445	22,847	71,691	48,731	9,547	31,892	5,836	5,628			
Rate	26.0	3.2	19.7	5.0	5.5	24.2	29.7	42.9	71.3	121.2	380.2	258.4	50.6	169.1	30.9	29.8			
SUBURBAN COUNTIES																			
1,142 agencies; population 52,016,888																			
Number of offenses known	13,457	1,073	15,600	2,833	3,849	13,192	20,637	20,082	49,855	37,560	208,351	109,201	20,562	104,040	30,878	20,408			
Rate	25.9	2.1	30.0	5.4	7.4	25.4	39.7	38.6	95.8	72.2	400.5	209.9	39.5	200.0	59.4	39.2			
RURAL COUNTIES																			
2,279 agencies; population 25,479,847																			
Number of offenses known	5,889	421	1,913	396	538	1,581	8,520	6,737	13,660	18,349	98,427	45,230	7,171	20,837	6,343	8,544			
Rate	23.1	1.7	7.5	1.6	2.1	6.2	33.4	26.4	53.6	72.0	386.3	177.5	28.1	81.8	24.9	33.5			
SUBURBAN AREA[2]																			
5,652 agencies; population 96,235,187																			
Number of offenses known	22,964	2,082	27,993	5,735	7,341	27,720	30,728	34,305	76,959	70,900	349,336	203,278	40,841	204,948	46,858	31,736			

[1] Arson rates are not presented in this table because fewer agencies furnished complete reports for arson than for the other seven offenses making up the Crime Index. Independently tabulated arson rates appear in the arson narrative.
[2] Suburban area includes law enforcement agencies in cities with less than 50,000 inhabitants and county law enforcement agencies that are within a Metropolitan Statistical Area (see Appendix III). Suburban area excludes all metropolitan agencies associated with a central city. The agencies associated with suburban areas also appear in other groups within this table.

Table 20

Murder
by State, 2002
Type of Weapon

State	Total murders[1]	Total firearms	Handguns	Rifles	Shotguns	Firearms (type unknown)	Knives or cutting instruments	Other weapons	Hands, fists, feet, etc.[2]
Alabama	286	186	168	0	18	0	35	43	22
Alaska	33	18	16	0	2	0	6	6	3
Arizona	382	290	246	25	12	7	27	45	20
Arkansas	137	103	74	6	9	14	15	14	5
California	2,395	1,737	1,554	82	60	41	275	266	117
Colorado	166	108	75	6	6	21	23	18	17
Connecticut	75	45	32	1	4	8	17	6	7
Delaware	22	17	9	0	4	4	3	1	1
District of Columbia[3]									
Florida[3]									
Georgia	574	415	366	16	15	18	64	60	35
Hawaii	23	10	6	4	0	0	3	3	7
Idaho	36	18	8	3	0	7	6	5	7
Illinois[3]	648	481	216	7	9	249	44	88	35
Indiana	323	206	150	11	9	36	33	52	32
Iowa	44	22	13	4	1	4	7	7	8
Kansas	67	27	19	1	0	7	17	18	5
Kentucky[3]	82	53	42	2	5	4	7	16	6
Louisiana	556	431	371	26	24	10	46	51	28
Maine	14	6	6	0	0	0	4	2	2
Maryland	460	301	277	9	8	7	61	70	28
Massachusetts	162	80	49	1	2	28	39	35	8
Michigan	676	463	355	32	27	49	64	119	30
Minnesota	112	60	51	2	5	2	19	20	13
Mississippi	184	117	88	8	4	17	28	29	10
Missouri	331	229	114	11	16	88	43	50	9
Montana	9	4	2	1	0	1	2	3	0
Nebraska	16	7	4	0	2	1	4	4	1
Nevada	176	109	92	9	4	4	23	32	12
New Hampshire	11	8	7	0	0	1	2	0	1
New Jersey	335	205	180	7	9	9	63	36	31
New Mexico	122	66	50	4	3	9	28	11	17
New York	860	506	463	20	16	7	181	89	84
North Carolina	537	367	261	28	35	43	47	85	38
North Dakota	5	2	1	0	0	1	0	1	2
Ohio	476	289	222	12	12	43	44	93	50
Oklahoma	163	85	54	12	10	9	36	22	20
Oregon	65	40	18	4	6	12	9	14	2
Pennsylvania	599	434	342	19	8	65	52	92	21
Rhode Island	41	26	11	3	1	11	7	5	3
South Carolina	294	200	125	7	24	44	32	48	14
South Dakota	9	3	2	1	0	0	2	2	2
Tennessee	414	276	167	7	18	84	48	67	23
Texas	1,296	795	561	57	60	117	200	204	97
Utah	47	22	17	2	1	2	7	9	9
Vermont	13	10	8	1	0	1	2	0	1
Virginia	381	257	118	14	10	115	31	79	14
Washington	181	87	81	1	3	2	35	40	19
West Virginia	53	34	19	6	1	8	5	7	7
Wisconsin	149	108	63	7	11	27	17	16	8
Wyoming	14	6	3	1	2	0	4	2	2

[1] Total number of murders for which supplemental homicide data were received.
[2] Pushed is included in hands, fists, feet, etc.
[3] Limited or no supplemental homicide data were received.

Table 21

Robbery
by State, 2002
Type of Weapon

State	Total robberies[1]	Firearms	Knives or cutting instruments	Other weapons	Strong-arm	Agency count	Population
Alabama	4,388	2,528	233	499	1,128	268	3,719,249
Alaska	478	188	38	32	220	30	598,264
Arizona	7,816	3,716	783	685	2,632	84	5,146,764
Arkansas	2,096	1,046	83	147	820	105	1,673,500
California	64,434	23,318	6,566	5,715	28,835	720	34,762,918
Colorado	2,820	1,021	355	348	1,096	149	3,430,798
Connecticut	3,125	1,069	357	248	1,451	91	2,607,853
Delaware	840	348	65	60	367	36	721,039
District of Columbia	3,834	1,917	200	98	1,619	3	570,898
Florida	32,413	12,656	2,368	3,545	13,844	595	16,589,355
Georgia	12,090	6,903	632	1,156	3,399	427	7,166,137
Hawaii	1,137	130	97	19	891	3	1,113,277
Idaho	236	80	28	35	93	111	1,303,441
Illinois[2]							
Indiana	6,082	3,272	370	336	2,104	260	4,680,803
Iowa	1,148	267	119	185	577	190	2,638,836
Kansas	1,220	511	104	231	374	190	1,716,619
Kentucky[2]	2,151	953	173	192	833	21	1,321,725
Louisiana	6,678	3,928	407	473	1,870	160	3,971,556
Maine	269	58	37	34	140	180	1,291,128
Maryland	3,578	1,553	408	213	1,404	142	3,222,063
Massachusetts	6,014	1,570	1,116	770	2,558	253	4,953,523
Michigan	11,442	5,345	776	1,477	3,844	528	9,232,023
Minnesota	1,148	352	93	344	359	287	4,202,614
Mississippi	2,419	1,423	136	251	609	95	1,457,976
Missouri	6,962	3,020	465	562	2,915	532	5,546,857
Montana	159	47	21	21	70	67	598,495
Nebraska	1,342	637	109	108	488	223	1,564,711
Nevada	4,669	1,815	462	446	1,946	34	2,047,875
New Hampshire	232	53	31	43	105	118	859,866
New Jersey	13,825	4,553	1,434	1,028	6,810	494	8,345,025
New Mexico	1,903	856	282	160	605	71	1,425,666
New York	5,375	1,621	650	534	2,570	408	6,755,060
North Carolina	11,308	5,854	885	1,180	3,389	337	7,141,367
North Dakota	56	10	12	4	30	65	569,346
Ohio	16,271	6,067	911	1,355	7,938	343	8,303,709
Oklahoma	2,966	1,226	277	201	1,262	301	3,493,714
Oregon	2,509	684	243	241	1,341	134	3,116,138
Pennsylvania	16,158	6,443	1,209	1,031	7,475	766	10,763,082
Rhode Island	916	249	109	124	434	48	1,069,725
South Carolina	5,103	2,552	426	519	1,606	183	3,588,078
South Dakota	105	24	17	10	54	84	597,349
Tennessee	9,377	5,260	618	935	2,564	373	5,616,774
Texas	37,474	17,120	3,794	3,561	12,999	963	21,685,436
Utah	1,129	367	116	183	463	109	2,236,759
Vermont	51	14	5	11	21	48	465,200
Virginia	6,477	3,143	485	859	1,990	284	6,527,954
Washington	4,704	1,155	491	454	2,604	225	5,314,933
West Virginia	322	121	23	42	136	243	845,230
Wisconsin	4,666	2,571	300	302	1,493	338	5,010,946
Wyoming	90	43	10	14	23	62	487,292

[1] The number of robberies for which breakdowns by type of weapon were received for 12 months of 2002.
[2] Limited or no robbery by type of weapon data for 2002 were received.

Table 22

Aggravated Assault
by State, 2002
Type of Weapon

State	Total aggravated assaults[1]	Firearms	Knives or cutting instruments	Other weapons	Personal weapons	Agency count	Population
Alabama	9,095	2,402	1,284	2,110	3,299	268	3,719,249
Alaska	2,306	441	600	621	644	30	598,264
Arizona	18,857	4,604	2,759	5,355	6,139	84	5,146,764
Arkansas	5,661	1,322	1,024	1,647	1,668	105	1,673,500
California	130,064	22,889	17,925	42,631	46,619	720	34,762,918
Colorado	7,688	1,446	1,607	2,590	2,045	149	3,430,798
Connecticut	3,771	413	732	1,448	1,178	91	2,607,853
Delaware	2,517	414	539	1,272	292	36	721,039
District of Columbia	4,962	927	1,266	2,024	745	3	570,898
Florida	87,882	12,959	15,603	41,248	18,072	595	16,589,355
Georgia	19,567	4,648	3,800	6,525	4,594	427	7,166,137
Hawaii	1,478	156	159	426	737	3	1,113,277
Idaho	2,577	592	580	1,005	400	111	1,303,441
Illinois[2]							
Indiana	11,028	1,599	1,271	2,839	5,319	260	4,680,803
Iowa	6,134	557	1,085	1,645	2,847	190	2,638,836
Kansas	4,543	768	732	2,311	732	190	1,716,619
Kentucky[2]	4,035	605	515	1,221	1,694	21	1,321,725
Louisiana	17,843	4,879	3,445	5,278	4,241	160	3,971,556
Maine	733	17	99	233	384	180	1,291,128
Maryland	9,432	1,228	1,843	3,575	2,786	142	3,222,063
Massachusetts	18,102	1,365	3,593	8,914	4,230	253	4,953,523
Michigan	34,038	7,048	6,686	14,753	5,551	528	9,232,023
Minnesota	3,884	418	984	1,337	1,145	287	4,202,614
Mississippi	2,833	814	579	887	553	95	1,457,976
Missouri	21,270	3,954	3,010	6,345	7,961	532	5,546,857
Montana	1,761	230	220	525	786	67	598,495
Nebraska	3,411	507	660	1,615	629	223	1,564,711
Nevada	6,860	1,096	1,455	2,562	1,747	34	2,047,875
New Hampshire	660	87	193	204	176	118	859,866
New Jersey	16,301	2,372	3,465	5,368	5,096	494	8,345,025
New Mexico	8,492	1,783	1,400	2,555	2,754	71	1,425,666
New York	10,928	1,057	2,029	3,123	4,719	408	6,755,060
North Carolina	21,640	5,861	4,060	6,766	4,953	337	7,141,367
North Dakota	244	8	53	64	119	65	569,346
Ohio	14,767	3,105	2,638	4,354	4,670	343	8,303,709
Oklahoma	12,885	2,109	2,081	4,802	3,893	301	3,493,714
Oregon	5,925	751	867	2,050	2,257	134	3,116,138
Pennsylvania	25,316	5,335	3,769	6,648	9,564	766	10,763,082
Rhode Island	1,699	271	409	758	261	48	1,069,725
South Carolina	22,985	5,247	4,811	7,494	5,433	183	3,588,078
South Dakota	744	85	237	190	232	84	597,349
Tennessee	29,099	9,231	5,847	10,753	3,268	373	5,616,774
Texas	78,360	16,585	17,313	28,926	15,536	963	21,685,436
Utah	3,312	594	764	1,098	856	109	2,236,759
Vermont	305	46	55	73	131	48	465,200
Virginia	10,353	1,929	2,047	3,314	3,063	284	6,527,954
Washington	9,700	1,301	1,837	3,408	3,154	225	5,314,933
West Virginia	1,733	541	287	303	602	243	845,230
Wisconsin	5,884	1,008	874	1,347	2,655	338	5,010,946
Wyoming	1,089	100	158	332	499	62	487,292

[1] The number of aggravated assaults for which breakdowns by type of weapon were received for 12 months of 2002.
[2] Limited or no aggravated assault by type of weapon data for 2002 were received.

Table 23

Offense Analysis

Number and Percent Change, 2001-2002

[12,524 agencies; 2002 estimated population 236,622,152]

Classification	*Number of offenses 2002*	*Percent change over 2001*	*Percent distribution*[1]	*Average value*
Murder	**12,904**	+2.2	–	
Forcible rape	**77,639**	+4.2	–	
Robbery:				
Total	**324,938**	**-1.1**	**100.0**	**$1,281**
Street/highway	139,037	-2.9	42.8	1,045
Commercial house	47,344	-1.3	14.6	1,676
Gas or service station	8,690	-7.6	2.7	679
Convenience store	20,990	-4.8	6.5	665
Residence	43,800	+4.4	13.5	1,340
Bank	7,485	-6.5	2.3	4,763
Miscellaneous	57,592	+2.7	17.7	1,340
Burglary:				
Total	**1,793,362**	**+2.0**	**100.0**	**1,549**
Residence (dwelling):	1,180,063	+3.0	65.8	1,482
Night	348,538	+2.4	19.4	1,177
Day	561,688	+4.3	31.3	1,567
Unknown	269,837	+1.3	15.0	1,698
Nonresidence (store, office, etc.):	613,299	-0.1	34.2	1,678
Night	260,525	*	14.5	1,449
Day	190,651	+0.1	10.6	1,525
Unknown	162,123	-0.4	9.0	2,227
Larceny-theft (except motor vehicle theft):				
Total	**5,808,133**	*****	**100.0**	**699**
By type:				
Pocket-picking	26,707	-5.0	0.5	328
Purse-snatching	32,011	+3.0	0.6	332
Shoplifting	811,709	+2.2	14.0	187
From motor vehicles (except accessories)	1,536,453	+2.9	26.5	692
Motor vehicle accessories	622,384	+4.7	10.7	432
Bicycles	227,970	-3.5	3.9	257
From buildings	727,395	-5.4	12.5	1,013
From coin-operated machines	43,103	+1.8	0.7	250
All others	1,780,401	-2.2	30.7	984
By value:				
Over $200	2,301,455	+0.7	39.6	1,682
$50 to $200	1,310,879	-1.5	22.6	114
Under $50	2,195,799	+0.1	37.8	18
Motor vehicle theft	**1,039,490**	+2.2	–	6,701

[1] Because of rounding, the percentages may not add to 100.0.

*Less than one-tenth of 1 percent.

Table 24

Property Stolen and Recovered

by Type and Value, 2002

[12,007 agencies; 2002 estimated population 228,033,072]

Type of property	*Value of property*		*Percent recovered*
	Stolen	*Recovered*	
Total	**$13,731,306,278**	**$4,958,923,288**	**36.1**
Currency, notes, etc.	977,139,529	40,078,922	4.1
Jewelry and precious metals	998,967,252	54,599,943	5.5
Clothing and furs	240,855,326	30,152,611	12.5
Locally stolen motor vehicles	6,569,478,599	4,146,165,060	63.1
Office equipment	466,027,464	25,132,680	5.4
Televisions, radios, stereos, etc.	932,644,149	39,517,884	4.2
Firearms	92,717,808	8,258,690	8.9
Household goods	205,369,049	9,693,633	4.7
Consumable goods	121,826,909	12,945,137	10.6
Livestock	17,122,092	3,253,959	19.0
Miscellaneous	3,109,158,101	589,124,769	18.9